



**Public Safety Committee**  
9:00 a.m., Monday, July 6, 2020  
1207 Palm Boulevard, Isle of Palms, SC

**Virtual Meeting Due to COVID-19 Pandemic:**  
The public may join the virtual meeting by clicking  
here: <https://www.youtube.com/user/cityofisleofpalms>

**Public Comment:**  
Citizens may provide public comment here:  
<https://www.iop.net/public-comment-form>

## **AGENDA**

1. **Call to order** and acknowledgment that the press and the public have been duly notified of the meeting in accordance with the Freedom of Information Act.
2. **Approval of previous meeting's minutes** – June 4, 2020
3. **Citizens' Comments** – Citizens may submit written comments here:  
<https://www.iop.net/public-comment-form> Comments received prior to the meeting will be entered into the record.
4. **Old Business**
  - a. Discussions regarding the managed beach parking plan:
    - i. Implementing paid parking on the designated public beach parking zones
    - ii. Including the existing unregulated areas adjacent to the Recreation Center to the Residential Parking District
  - b. Update on Public Safety Building rehabilitation project
  - c. Discussion of existing rules for dogs on the beach and consideration of recommendations from Police Department
5. **New Business**

Discussion of eliminating parking on the landside of Palm Boulevard between 22<sup>nd</sup> and 40<sup>th</sup> Avenue due to public safety concerns
6. **Highlights of Departmental Reports**
  - a. Fire Department – Chief Graham
  - b. Police Department – Chief Cornett
7. **Miscellaneous Business**

Next meeting date: 9:00 a.m., Monday, August 3, 2020
8. **Adjournment**



**Public Safety Committee**  
**1:00pm, Thursday, June 4, 2020**  
**Virtual Meeting via Zoom call due to COVID-19 Pandemic**  
**broadcasted live on YouTube: <https://www.youtube.com/user/cityofisleofpalms>**

**MINUTES**

**1. Call to order**

Present: Council members Buckhannon, Ward, and Pounds

Staff Present: Administrator Fragoso, Chief Cornett, Chief Graham, Director Kerr

**2. Approval of previous meeting's minutes – May 13, 2020**

Council Member Pounds made a motion to approve, and Council Member Bell seconded the motion. The minutes passed unanimously.

**3. Citizens' Comments**

Administrator Fragoso reported comments were received about parking along Ocean Boulevard, paid parking, dogs on the beach. Those comments are attached to the minutes.

**4. Old Business**

**A. Discussion of implementing paid parking on the designated public beach parking zones and discussion about Ocean Boulevard parking**

Administrator Fragoso gave a detailed presentation about the history and future implementation of paid parking on the Isle of Palms. The presentation reviewed the mission of the managed beach parking plan, the operating expenses of parking management, the existing right-of-way parking zones and the areas to consider adding paid parking. A detailed implementation timeline was presented to Committee members. Administrator Fragoso noted City staff needs direction from City Council regarding areas in which to implement additional paid parking, days and times of enforcement, parking rates, and acknowledgement of the responsibility for road shoulder maintenance in those areas. The presentation is available on the City's website.

Administrator Fragoso said she is also researching to see if there are any cost savings in outsourcing the enforcement of paid parking.

**B. Update on Public Safety Building rehabilitation project**

Administrator Fragoso said the rehabilitation project is ahead of schedule and on budget. Anticipation completion is November 2020. She reviewed what is currently being done on the

inside and outside of the building. She invited all City Council members to schedule a walk-thru of the building with the project manager.

**C. Discussion of existing rules for dogs on the beach**

Administrator Fragoso pointed to a document in the meeting packet comparing dog rules across local beach communities. Committee members asked City staff to develop recommendations for dog leash laws based on community input.

**D. Discussion of recommendations from Planning Commission related to short-term rentals**

Director Kerr reported that Attorney Copeland did have a suggestion regarding the business license revocation process that she will speak about to the full City Council at the next meeting. Committee members agreed that requiring short-term rental owners to post their license number in their advertising was not good practice as not all business license holders are required to do so.

**MOTION: Council Member Ward made a motion to recommend to full City Council on the recommendations from the Planning Commission including requiring an owner's representative to be onsite within a hour of being called, limiting the daytime occupancy, and (upon advice from the City's attorney) changing the business license revocation process after 5 founded complaints within a calendar year. Council Member Pounds seconded the motion. The motion passed unanimously.**

**5. New Business**

**A. Discussion of beach parking at the Recreation Center, 27<sup>th</sup> and 28<sup>th</sup> Avenues**

Administrator Fragoso said staff discussed limiting parking at the Recreation Center would be hard to enforce since it is uncertain who is going to the beach and who is participating in Recreation Center activities. Chief Cornett added that limiting parking there cannot be enforced without changes to the parking plan and City ordinance. Administrator Fragoso said she will look into language that could add the Recreation Center parking lot to the parking plan.

**B. Discussion of exception in the City Code that allows "Hobie Cat" style sailboats, which are operable and in good condition to be left on the beach**

Administrator Fragoso stated that current City code allows the exception for beachfront property owners to leave "Hobie Cat" style sailboats on the beach. The Police Department will be identifying the owners of the boats currently on the beach, and if they are found to be abandoned, they will be removed.

**7. Highlights of Departmental Reports**

**A. Fire Department – Chief Graham**

Chief Graham reviewed the calls for service and notable events for the Fire Department in May. She shared that the high quality of the work being done at the Public Safety building is very evident.

**B. Police Department – Chief Cornett**

Chief Cornett reported there were 2400 calls for service in May, 2331 parking tickets were issued, and 176 other violations were written.

**8. Miscellaneous Business**

The next meeting of the Public Safety Committee will be Monday, July 6, 2020 at 9am.

**9. Adjournment**

Council Member Ward made a motion to adjourn, and Council Member Pounds seconded the motion. The motion passed unanimously. The meeting was adjourned at 2:16pm.

Respectfully submitted,

Nicole DeNeane  
City Clerk



# PAID BEACH PARKING

---

CITY OF ISLE OF PALMS, SOUTH CAROLINA

# MISSION OF THE MANAGED BEACH PARKING PLAN

The mission of the Managed Beach Parking initiative is to regulate parking on state-controlled, SCDOT, rights-of-way within the residential areas of the City that are severely impacted by nonresident parking.

Managing parking mitigates impacts caused by adjacent beach and commercial uses. The implementation of ordinances and programs, modeled after the cities of Charleston and Columbia, enables safe, orderly beach parking in reasonable proximity to public beach accesses in compliance with the City's Local Comprehensive Beach Management Plan, while at the same time accomplishing the following purposes:

- Reduce hazardous traffic conditions;
- Ensure safe access for police, fire, and other emergency response vehicles responding to emergencies;
- Protect residential areas from polluted air, excessive noise, litter and refuse caused by the entry of vehicles;
- Protect the residents of such areas from unreasonable burdens in gaining access to their residences;
- Preserve the character of such areas as residential districts;
- Promote efficiency in the maintenance of residential streets in a clean and safe condition;
- Preserve the value of the property in such areas; and
- Preserve the safety of children, other pedestrians and traffic, as well as the peace, good order, comfort, convenience and welfare of the inhabitants of the City.

# OPERATING EXPENSES OF PARKING MANAGEMENT

Description	ACTUAL FY18	ACTUAL FY19	BUDGET FY20	BUDGET FY21	NOTES
<b>OPERATING EXPENSES</b>					
BEACH SERVICE OFFICER WAGES	81,781	93,912	111,500	90,440	Regular and OT
BEACH SERVICE OFFICER FRINGES	11,344	12,610	14,489	11,747	FICA and Workers Comp
PRINT AND OFFICE SUPPLIES	15,021	17,071	20,800	20,800	Supplies for kiosks & ticketing devices (\$6,000), residential parking decals/hangtags/booklets (\$9,000), enforcement supplies (\$5,000), parking lot annual passes (\$800). Repl kiosk covers in FY21 and FY24 (\$3,500)
BANK SERVICE CHARGES	26,582	35,248	30,000	30,000	Processing fees paid for parking kiosk credit card transactions.
ELECTRIC AND GAS	-	-	-	-	Landscape lighting in Front Beach area
TELEPHONE/CABLE	5,122	5,058	5,736	5,736	Estimated monthly Chas County radio fee and Internet service for 12 BSO enforcement tablets.
WATER AND SEWER	-	-	-	-	Irrigation
NON-CAPITAL TOOLS & EQUIPMENT	5,395	2,120	3,000	3,000	Provision for surveillance camera replacements if needed
MAINT & SERVICE CONTRACTS	19,348	15,377	16,500	16,500	Surveillance camera maint (\$1.5k), tablet/printer maint (\$5k), kiosk internet svc & data downlds (\$10k), monthly radio fee (\$30*12*10=\$3.6k)
MACHINE/EQUIPMENT REPAIR	11,832	2,120	14,000	14,000	Annual Parkeon maintenance contract for 18 kiosks
UNIFORMS	4,432	3,764	5,000	5,000	BSO uniforms
STREET SIGNS	1,813	1,397	5,000	5,000	Replace beach and/or parking signs as needed
INSURANCE	1,477	1,167	1,600	1,600	Property & liability coverage on parking kiosks
PROFESSIONAL SERVICES	32,063	31,358	35,000	35,000	Includes all T2 Parking Enforcement program fees, including residential parking permit mgt (\$33,500) + armored car service for kiosk collections (\$1500)
MISCELLANEOUS	188	8,284	7,500	7,500	Provision for unanticipated costs.
SUBTOTAL OPERATING EXPENSES	216,398	229,486	270,125	246,323	

## CAPITAL COSTS

	Purchase Cost	Estimated Years of Useful Life	Annual Cost
18 PARKING KIOSKS	214,943	8	26,868
RADIOS (\$7200 each)	72,000	8	9,000
COMPUTER TABLETS (\$900 each)	9,000	3	3,000
4 LOW SPEED VEHICLES	54,488	7	7,784
1 2016 PICKUP TRUCK	27,611	7	3,944
1 2012 PICKUP TRUCK	19,824	7	2,832
1 ATV (FY21 budgeted cost)	20,000	5	4,000
TOTAL ESTIMATED CAPITAL	417,866		57,428

ESTIMATED ANNUAL COST OF PARKING MANAGEMENT

\$ 303,751

# POLICE AND FIRE CALLS FOR SERVICE 2019

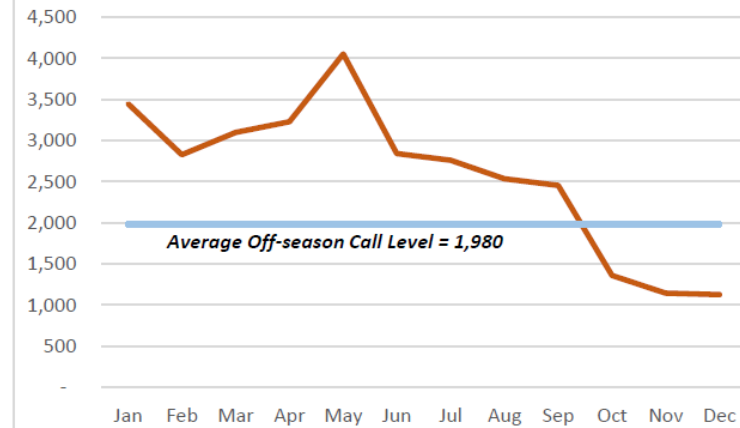
Month	# of Calls
Jan	3,449
Feb	2,827
Mar	3,098
Apr	3,231
May	4,054
Jun	2,842
Jul	2,762
Aug	2,534
Sep	2,453
Oct	1,357
Nov	1,142
Dec	1,125
<b>Total</b>	<b>30,874</b>

## POLICE DEPARTMENT

# of Months	Calls	Average Calls Per Month
-------------	-------	-------------------------

Off-season	5	9,900	1,980
In-season	7	20,974	2,996
	12	30,874	

2019 IOP Police Dept Calls for Service



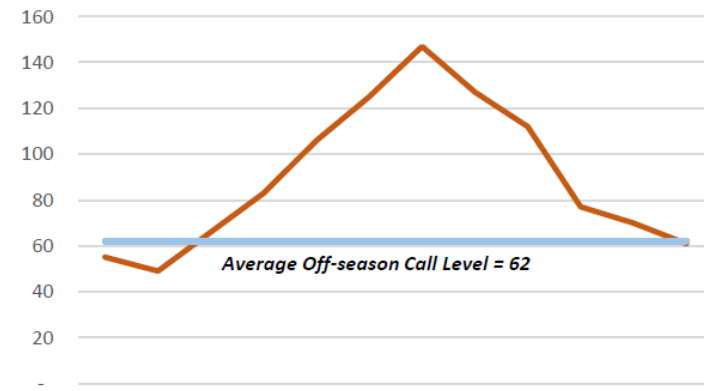
Month	# of Calls
Jan	55
Feb	49
Mar	66
Apr	83
May	106
Jun	125
Jul	147
Aug	127
Sep	112
Oct	77
Nov	70
Dec	61

## FIRE DEPARTMENT

# of Months	Calls	Average Calls Per Month
-------------	-------	-------------------------

Off-season	5	312	62
In-season	7	766	109
	12	1,078	

2019 IOP Fire Dept Calls for Service



# PAID RIGHT-OF-WAY BEACH PARKING

## EXISTING RIGHT-OF-WAY BEACH PARKING ZONES



- Both sides of Palm Boulevard between 21<sup>st</sup> and 40<sup>th</sup> Avenue +/- 357 spaces
- Landside of Palm Boulevard between 41<sup>st</sup> and 57<sup>th</sup> Avenue +/- 134 spaces
- Sections of 3<sup>rd</sup> through 9<sup>th</sup> Avenue +/- 61 spaces

- Breach Inlet parking lot? +/- 20 spaces
- Right of way on Hartnett, 27<sup>th</sup> and 28<sup>th</sup> adjacent to the Recreation Center?
- Right-of way adjacent to the Post Office lot?



## OTHER AREAS TO CONSIDER

# ENFORCEMENT HOURS



## TODAY

### Residential District:

Year-Round, 9am – 6pm

### Front Beach Parking:

May 1<sup>st</sup> through October 31<sup>st</sup>

8am – 8pm



## THINGS TO CONSIDER

Seasonal or Year-Round?

City could consider continuing to enforce the Residential District parking restrictions year-round from 9am – 6pm

&

Enforce all paid parking areas, including the right-of-way beach parking zones, from

March 1<sup>st</sup> – October 31<sup>st</sup>

9am – 6pm

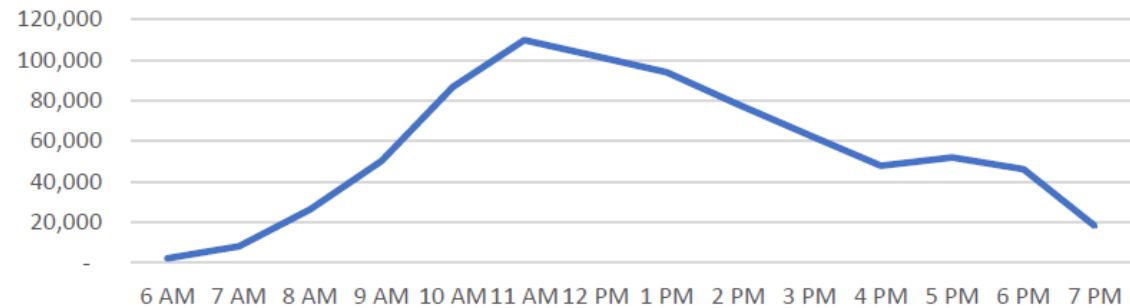
# IMPACT OF CHANGING FRONT BEACH ENFORCEMENT HOURS

Calendar Year 2019 Credit Card Transactions

<u>Time</u>	<u>Dollar Amount</u>
6 AM	2,204
7 AM	8,150
8 AM	26,263
9 AM	50,194
10 AM	86,626
11 AM	109,758
12 PM	101,791
1 PM	93,834
2 PM	78,001
3 PM	62,861
4 PM	47,867
5 PM	51,844
6 PM	46,086
7 PM	18,181
<b>Grand Total</b>	<b>783,660</b>

Sum of Amount

Timing of Credit Card Parking Fee Payments for Calendar Year 2019



Hours Minutes Time

Dollars collected prior to 9am	36,617
Dollars collected after 6pm	18,181
<b>Total</b>	<b>54,798</b>
% of All Fees Collected	7%

Estimate revenue loss if Front Beach parking enforcement period is changed from 8am - 8pm to 9am - 6pm

Total FY19 Parking Revenue	932,511
	7%
<b>Estimated parking revenue lost</b>	<b>65,276</b>

# PARKING RATES

On-street metered parking on Ocean Boulevard between 10<sup>th</sup> and 14<sup>th</sup> Avenue: **\$2.50 per hour**

Municipal Parking Lots on Pavilion Drive:

**\$10 Monday – Friday**

**\$15 Saturday, Sunday & Holidays**

**\$2 per hour after 4pm**

Right-of-Way Beach Parking:

**Daily, hourly or both?**

**Seasonal passes for non-residents?**



# PARKING RATE COMPARISON

Location	Hourly Rate	Enforcement Hours	Seasonal/Year Round
Folly Beach, SC	\$2	Monday – Sunday 8am – 10pm	Year Round
Surfside Beach, SC	\$2	Monday – Sunday 7am – 7pm	Seasonal
Myrtle Beach, SC	\$2	Monday – Sunday 9am – 12am	Seasonal
North Myrtle Beach, SC	\$2	Monday – Sunday 9am – 5pm	Seasonal
Wrightsville Beach, NC	\$3	Monday – Sunday 9am – 8pm	Seasonal
Carolina Beach, NC	\$2.50	Monday – Sunday 8am – 10pm	Seasonal

# PAYMENT SYSTEM

## Front Beach Parking:

Pay by App & Kiosks

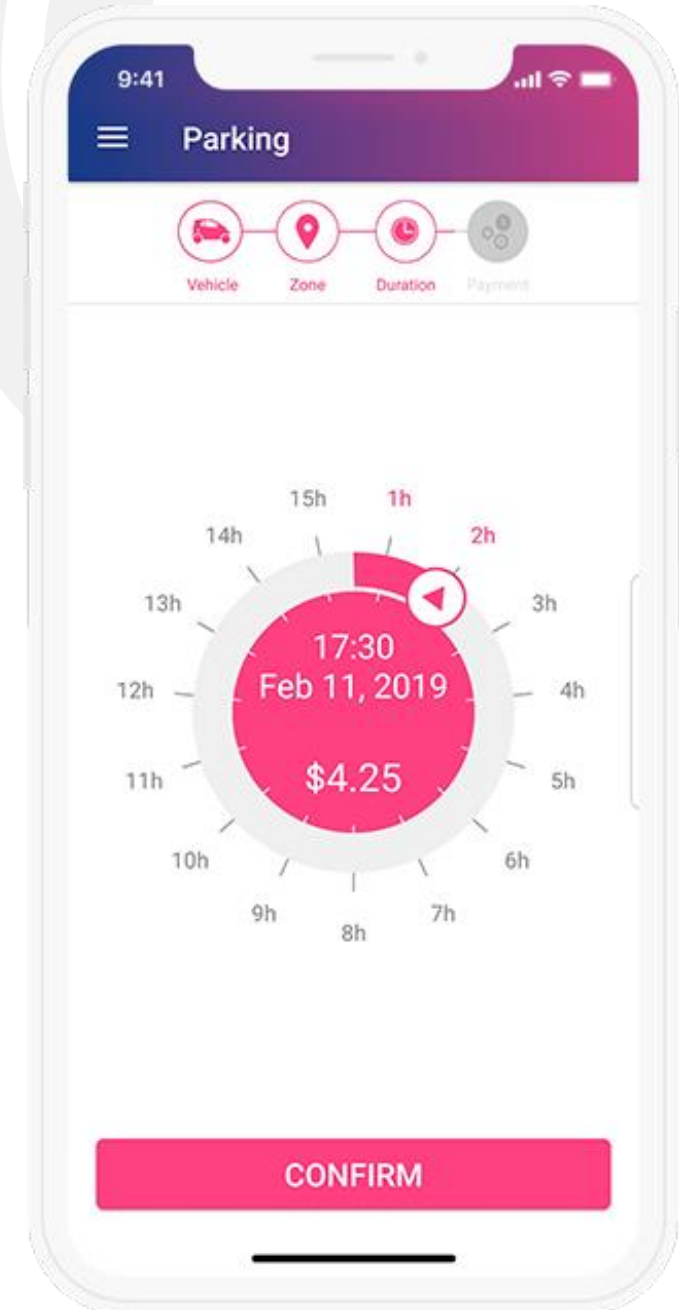
## Right-of-Way Beach Parking:

Pay by App Only

## Mobile Payment Application:

Flowbird

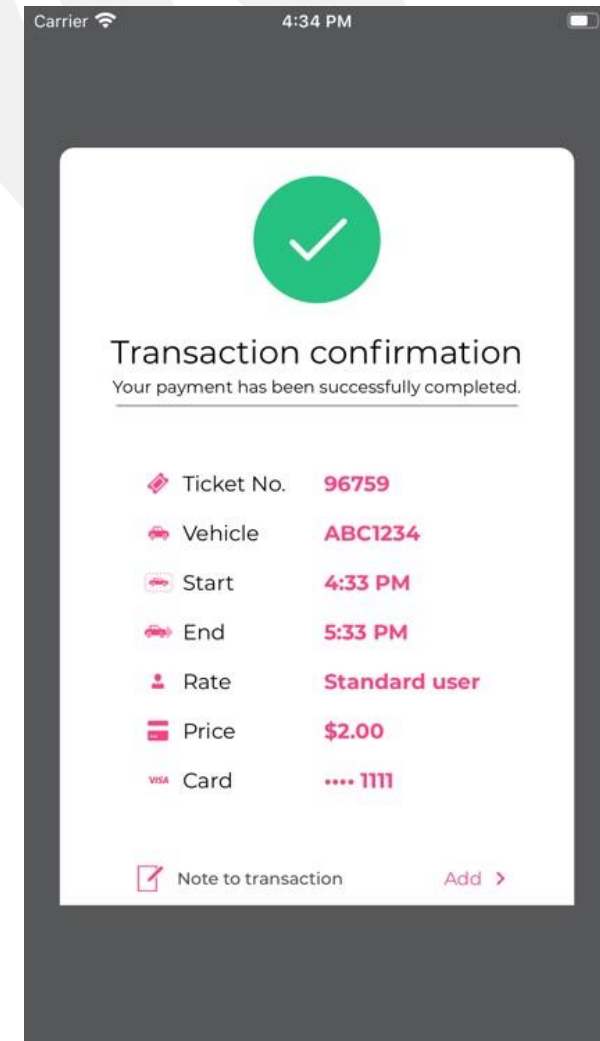
flowbird.



# PAY BY APP FEATURES

- No need for kiosks
- Citizens can download the app from Google Play or the App store or by using the QR code in the signage
- Parker enters the zone number, license plate, and identify the time length for their parking session
- Four ways to pay: Mobile app, Mobile web, IVR (telephone) and SMS (text)
- The app provides time expiration reminders and the ability to extend time/payment directly from the phone. The app will soon provide real time parking availability – it will take data from the payment and Flowbird to predict where people may find available parking.

flowbird.



# ENFORCEMENT

- Police Department responsible for enforcement
- 10 Beach Services Officers enforce parking violations by zones
- FY21 proposed budget includes \$100K for the purchase of 2 License Plate Readers and 2 additional tablets and printers for tickets
- Replace existing “Beach Parking” signs with “Beach Parking Pay to Park ”
- Flowbird provides additional signage at no cost



# RESIDENTIAL PARKING DECAL

City issues annual residential parking decals and daily visitor passes to residents and property owners by showing proof of residency and ownership.

Vehicles and golf carts with a valid residential parking decal may park along the public right-of-way in the Residential and Beach Parking areas during the times when parking is regulated at no extra cost.



# SCDOT APPROVAL PROCESS

SCDOT stated they will approve paid parking system in the road right-of-way as long as there is proper pay-to-park signage, there is no more than a 2" drop off from the edge of the road to the shoulder and the City assumes maintenance responsibility of the shoulders, not including existing drainage infrastructure.

Fees must be reasonable and be used to cover the cost of managing the parking plan and maintenance of the shoulders.

City needs to submit an encroachment permit modification request and letter assuming maintenance responsibility of the shoulders. Two-week approval process.



# NEXT STEPS



# COUNCIL DIRECTION



Locations for implementation



Days and times of enforcement



Parking rates



Responsibility for shoulder of the road maintenance

**THANK YOU!**



User: nvashisth  
U:\710\active\71001448 - 10P\2018-04.update\Plan Sheets\Parking Revision Plans\71001448\_TITLE\_SHEET.dgn

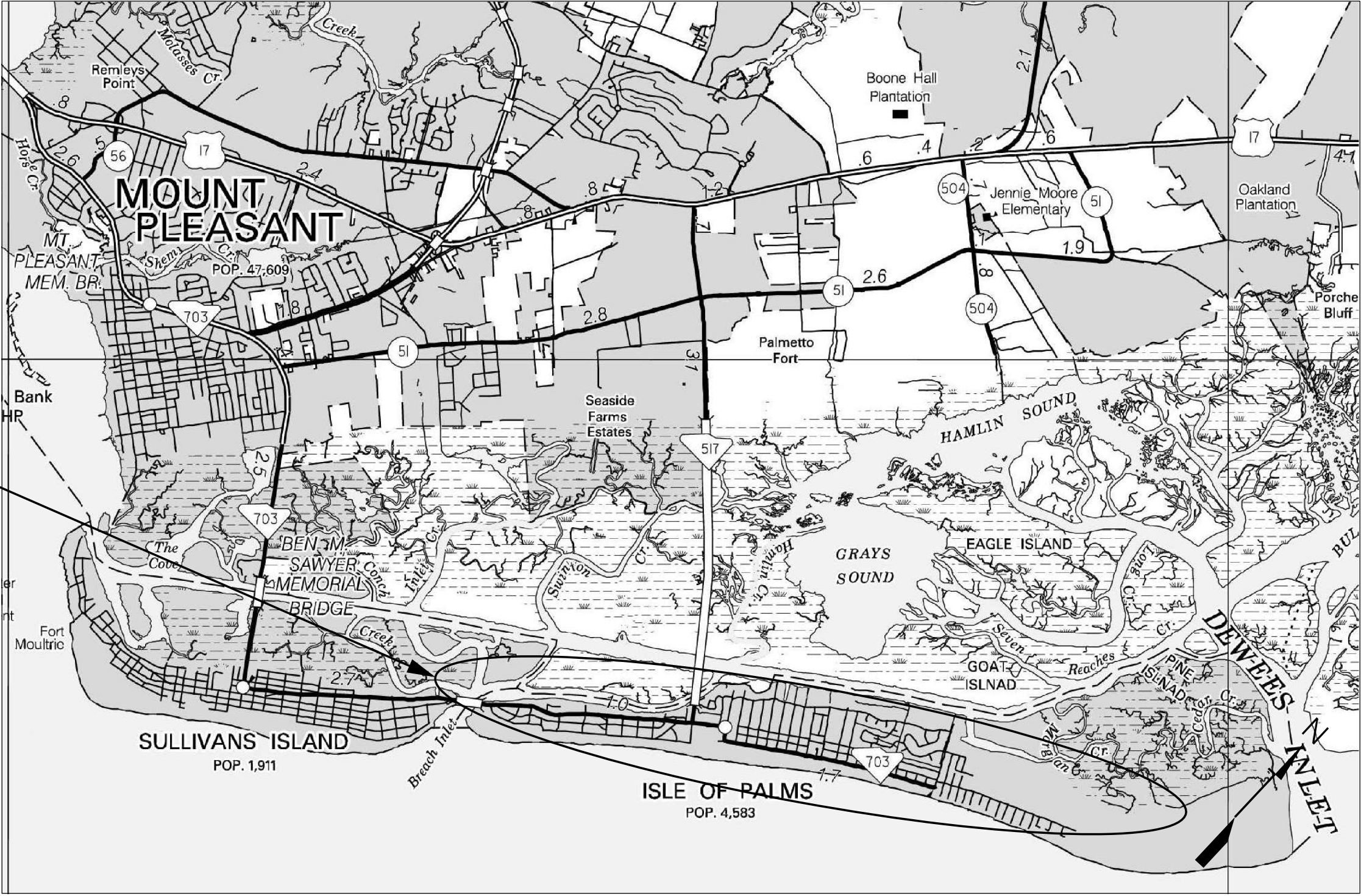
INDEX OF SHEETS		
SHEET NO.	DESCRIPTION	SHEET SUBTOTALS
1	TITLE SHEET	1
2	SUMMARY OF ESTIMATED QUANTITIES	1
3-4	SIGN DETAILS	2
5-15	PARKING ZONE KEY SHEETS	11
16-26	SIGNING PLANS	11
TOTAL		26



PROPOSED PLANS  
FOR  
CITY OF ISLE OF PALMS  
VARIOUS ROADS IN CITY OF ISLE OF PALMS LIMITS

MANAGED BEACH PARKING  
SIGNING PLAN

PROJECT LIMITS ARE WITHIN CITY  
OF ISLE OF PALMS CITY LIMITS



LAYOUT

CHARLESTON COUNTY

SCALE 1 INCH = N.T.S., FEET

3 DAYS BEFORE DIGGING IN  
SOUTH CAROLINA

CALL 811

SOUTH CAROLINA 811 (SC811)  
www.SC811.COM  
ALL UTILITIES MAY NOT BE A MEMBER OF SC811

RAILROAD INVOLVEMENT?  
YES / NO

NOTE: EXCEPT AS MAY OTHERWISE BE SPECIFIED ON THE PLANS OR IN THE SPECIAL PROVISIONS, ALL MATERIALS AND WORKMANSHIP ON THIS PROJECT SHALL CONFORM TO THE SOUTH CAROLINA DEPARTMENT OF TRANSPORTATION STANDARD SPECIFICATIONS FOR HIGHWAY CONSTRUCTION (2007 EDITION) AND THE STANDARD DRAWINGS FOR ROAD CONSTRUCTION IN EFFECT AT THE TIME OF LETTING.

CONSULTING ENGINEERING FIRM

Stantec Consulting Services  
4969 Centre Pointe Drive, Suite 200  
North Charleston, SC 29418  
Tel: 843.740.7700  
Fax: 843.740.7707  
www.stantec.com

ENGINEER OF RECORD

FOR CONSTRUCTION : \_\_\_\_\_ DATE \_\_\_\_\_

Design Reference for these plans is the:

2001

AASHTO "A Policy on Geometric Design of  
Highways and Streets"

## SUMMARY OF ESTIMATED QUANTITIES

[illegible]

THE FOLLOWING QUANTITIES ARE NOT SHOWN IN DETAIL ON THE PLANS BUT ARE INCLUDED IN THE SUMMARY OF ESTIMATED QUANTITIES AND MAY BE ADJUSTED DURING CONSTRUCTION AS DIRECTED BY THE ENGINEER.

## GENERAL INCLUSIONS

ITEM	QUANTITY	UNIT	COMMENTS
(NO INCLUSION ITEMS)			

## PROJECT NOTES

## 1. SURVEY INFORMATION

ALL SURVEYS ARE APPROXIMATE. NO CONTROL HAS BEEN ESTABLISHED FOR THIS PROJECT.

User: nvashisth  
 Path: J:\7107\active\71001448 - 10P\2018-04\_update\Plan Sheets\Parking Revision Plans\71001448-2-SE0E.dgn

PLANS PREPARED BY:



Stantec Consulting Services Inc.  
4969 Centre Pointe Drive Suite 200  
North Charleston, SC 29418  
[www.stantec.com](http://www.stantec.com)



4				CITY OF ISLE OF PALMS
3				
2				
1				
REV. NO.	BY	DATE	DESCRIPTION OF REVISION	ISLE OF PALMS PARKING PROGRAM SUMMARY OF ESTIMATED QUANTITIES
TOPO. _____		DATE _____	PLAN SCALE 1" = _____	
DWG. _____		DATE _____	PROF SCALE 1" = _____ HORIZ	
R/W _____		DATE _____	SCALE 1" = _____ VERT	
				SCALE:

**RESIDENT PERMIT PARKING 9AM-6PM**

**Dimensions:**

- Overall Width: 18"
- Overall Height: 34"
- Radius: 1.5"
- Border: 0.4"
- Indent: 0.4"
- Color: Green on White

**Table of distances between letter and object lefts:**

	R	E	S	I	D	E	N	T	
0.9	1.5	1.2	1.5	0.7	1.5	1.4	1.4	1.0	0.9

	E	R	M		
2.2	1.5	1.3	1.5	1.8	0.5

	P	A	R	K	I	N	G	
1.4	1.4	1.5	1.5	1.4	0.8	1.5	1.1	1.4

	9	A	M	-	6	P	M	
1.5	1.2	1.5	1.4	0.9	1.3	1.4	1.3	1.5

**Sign No. : RRP** \_\_\_\_\_

**Number of Signs : 4** \_\_\_\_\_

**Reflec. Type** \_\_\_\_\_

**Refers to Sheet(s). : 24** \_\_\_\_\_

**Card Name :** \_\_\_\_\_

**NOTE:**  
SIGN RRP IS FOR  
REGULATED RESIDENTIAL  
PERMIT PARKING

**MOUNT PLAQUE 6" BELOW  
RESIDENTIAL PERMIT  
PARKING SIGN**

Technical drawing of a "PARALLEL PARKING ONLY" sign. The sign is rectangular with rounded corners, a black border, and a white background. The text "PARALLEL PARKING ONLY" is in black, bold, sans-serif capital letters. The drawing includes dimensions for the sign's size and the spacing between characters and words.

**Sign Dimensions:**

- Overall width: 12
- Overall height: 1.2
- Radius:  $R7 \frac{1}{16}$
- Border: 0.3" (all around)
- Indent: 0.3" (from the border)

**Character and Word Spacing:**

- Radius: 1.5"
- "PARALLEL": B 2K 90% spacing
- "PARKING": B 2K 90% spacing
- "ONLY": D 2K

**Table of Distances between Letter and Object Lefts:**

0.9	P	A	R	A	L	L	E	L
0.9	0.5	0.8	0.6	0.8	0.6	0.7	0.6	

	P	A	R	K	I	N	G
	1.2	0.6	0.8	0.7	0.7	0.4	0.7

	O	N	L	Y
	3.5	1.4	1.3	1.1

1.2	3.5
-----	-----

[illegible][illegible]

The diagram shows a rectangular sign with a black border and rounded corners. The text 'ANGLE PARKING ONLY' is in bold, black, sans-serif capital letters. Below the text is a large black arrow pointing to the right. Dimensions are provided for the sign's overall size and the spacing of its elements.

**Sign Dimensions:**

- Overall width: 18
- Overall height: 2.8
- Top border: 2
- Bottom border: 2
- Left border: 2
- Right border: 2
- Text area width: 15
- Text area height: 1.5
- Arrow height: 2.7
- Arrow width: 2

**Table of distances between letter and object letters:**

	A	N	G	L	E	
2.5	1.6	1.5	1.5	1.3	1.1	2.5
1.4	P	A	R	K	I	N
1.4	1.4	1.5	1.5	1.4	0.8	1.5
3.2	O	N	L	Y		
1.6	1.6	1.1	1.3	3.2		
2.1	7.8	2.1				

**BEACH  
PARKING**

B	E	A	C	H
1.4	1.4	1.2	1.6	1.5
P	A	R	K	I
1.4	1.4	1.5	1.4	0.8
N	G			
1.1	1.4			

Sign No. : BVP \_\_\_\_\_  
Number of Signs : \_\_\_\_\_  
Reflec. Type : \_\_\_\_\_  
Refers to Sheet(s). : \_\_\_\_\_  
Add Name : \_\_\_\_\_

SIGN BVP IS  
FOR BEACH  
VISITOR PARKING

Technical drawing of a 'PARKING ONLY' sign. The sign is rectangular with rounded corners, featuring the text 'PARKING ONLY' in bold, uppercase letters, and a large arrow pointing left. Dimensions are provided in feet and inches. The sign is made of green material with white lettering and a white border. The drawing includes a side view showing the sign's thickness and a top view showing the sign's overall dimensions and internal layout.

Side View Dimensions (from left to right): 2.7, 2, 1.5, 2, 1.5, 2, 1.5, 2, 1.5, 2, 2.7. Total width: 18.

Top View Dimensions (from top to bottom): 2.5, 1.4, 3.2, 2.1, 7, 9.2, 5.6, 7.8, 2.5, 1.4, 3.2, 2.1. Total height: 12.

Material Specifications:

- Green on White;
- 1.5" Radius, 0.4" Border, 0.4" Indent, Green on White;
- [ANGLE] C 2K; [PARKING] C 2K;
- [ONLY] C 2K;
- Standard Arrow Custom 7.8" X 2.0" 180°;
- Table of distances between letter and object lefts.

	A	N	G	L	E	
	2.5	1.6	1.5	1.5	1.3	1.1
1.4	P	A	R	K	I	O
	1.4	1.5	1.5	1.4	0.8	1.5
	O	N	L	Y		
	3.2	1.6	1.1	1.3	3.2	
	2.1	7.8	2.1			

NOTE: Sign No. : SIGN 0 \_\_\_\_\_

NOTE: Refers to Sheet(s) : \_\_\_\_\_

Cadd Name : \_\_\_\_\_

The diagram shows a rectangular sign with rounded corners. The text "NO" is centered above "TRAILER PARKING". Dimensions are given in inches: overall width is 12, overall height is 12, with a 0.9 inch border. Internal dimensions for text placement are 5, 2, 5, 1.2, 4.3, 0.8, 4.5, 1.2. Below the sign is a table of distances between letters and object lifts.

5.0	1.1	0.9	5.0
T	R	A	L
1.2	0.6	0.7	0.8
P	A	R	I
1.3	0.6	0.8	0.7
0.7	0.4	0.8	0.5
1.2			

The diagram shows a rectangular sign with rounded corners. The text 'GOLF CART PARKING ONLY' is arranged in four lines, with a large right-pointing arrow below the text. Dimensions are provided for the sign's overall size and the spacing between characters and words.

**Sign Dimensions:**

- Overall width: 18
- Overall height: 1.9
- Top border: 0.3
- Right border: 0.3
- Bottom border: 0.3
- Left border: 0.3

**Text and Arrow Dimensions:**

- Word 'GOLF' height: 1.5
- Word 'CART' height: 1.5
- Word 'PARKING' height: 1.5
- Word 'ONLY' height: 1.5
- Arrow height: 1.5

**Character and Word Spacing:**

- Letter spacing (GOLF): 2.5, 1.5, 3.4, 2.1
- Letter spacing (CART): 7, 9, 5.2, 7.8
- Letter spacing (PARKING): 2.5, 1.5, 3.4, 2.1
- Letter spacing (ONLY): 12

**Sign Specifications:**

- CUSTOM, 12x18;
- 1.5" Radius, 0.4" Border, 0.4" Indent, Green on White;
- [GOLF] G 2K specified length;
- [CART] C 2K specified length;
- [PARKING] P 2K specified length;
- [ONLY] O 2K specified length;
- Standard Arrow Custom 7.8" X 2.0" 0";

**Table of distances between letter and object letters.**

G	O	L	F
2.5	1.8	2.0	1.7
1.5	1.5	3.4	2.1

C	A	R
2.5	1.8	2.4
1.7	1.1	2.5

P	A	R	K	I	N	G
1.5	1.3	1.6	1.4	1.4	0.7	1.5
1.1	1.1	1.1	1.1	1.1	1.1	1.1

O	N	L	Y
3.4	1.4	1.4	1.1
1.3	1.3	3.4	

2.1	7.8	2.1
-----	-----	-----

[illegible]

**GOLF  
CART  
PARKING  
ONLY**

←

18

1.9 3 0.9 3 0.6 2 0.6 2 0.5 2 1.5

2.5 7 2.5 1.5 9 1.5 3.4 5.2 3.4 2.1 7.8 2.1 12

CUSTOM\_12x18;  
 1.5" Radius, 0.4" Border, 0.4" Indent, Green on White;  
 [GOLF] C 2K specified length;  
 [CART] B 2K specified length;  
 [PARKING] C 2K specified length;  
 [ONLY] C 2K specified length;  
 Standard Arrow Custom 7.8" X 2.0" 180°;

G	O	L	F	
2.5	1.8	2.0	1.7	2.5
C	A	R	T	
2.5	1.8	2.4	1.7	1.1
P	A	R	X	N
1.5	1.3	1.6	1.4	1.4
				0.7
O	N	L	Y	
3.4	1.4	1.4	1.1	1.3
				3.4
-				
2.1	7.8	2.1		

SIGN NO.: \_\_\_\_\_ SIGN Q

Number of Signs : \_\_\_\_\_

Reflec. Type : \_\_\_\_\_

Refers to Sheet(s). : \_\_\_\_\_

Cadd Name : \_\_\_\_\_

**NO PARKING ANY TIME**

Diagram showing the dimensions and layout of the sign. The sign is rectangular with rounded corners. The text "NO PARKING ANY TIME" is centered. Below the text is a double-headed arrow. The dimensions are given in inches.


Dimensions (inches):

- Overall width: 18
- Overall height: 1.9
- Radius of top corners: 0.4
- Distance from top edge to top of text: 0.6
- Distance between "NO" and "PARKING": 3
- Distance between "ANY" and "TIME": 3
- Distance from bottom of text to bottom of arrow: 0.6
- Distance from bottom edge to bottom of arrow: 0.5
- Distance from left edge to left of "NO": 1.5
- Distance from left edge to left of "PARKING": 1.1
- Distance from left edge to left of "ANY": 1.1
- Distance from left edge to left of "TIME": 1.1
- Distance from right edge to right of "NO": 1.1
- Distance from right edge to right of "PARKING": 1.1
- Distance from right edge to right of "ANY": 1.1
- Distance from right edge to right of "TIME": 1.1

Table of distances between letter and object lefts:

4.0	N	O	4.0	4.0
1.1	P	A	R	K
1.5	1.4	1.8	1.5	1.5
0.7	N	G	1.3	1.1
3.8	A	N	Y	3.8
1.6	1.5	1.3	3.8	
3.4	T	I	M	E
0.9	1.9	1.0	3.4	
2.1	7.8	2.1		

NOTES: \*\*THESE NOTES PERTAIN ONLY TO SIGN  
INSTALLED AT A 45° ANGLE

 FOR BVP & I LOCATIONS:  
REPRESENTS AN EXISTING POST TO BE  
REMOVED AND REPLACED WITH A 14' 3P  
U-CHANNEL POST AND AN EXISTING "NO  
PARKING 4 FEET OF PAVEMENT" SIGN TO  
BE RETAINED. ADD A NEW "BVP" SIGN TO  
FACE ONCOMING TRAFFIC (PERPENDICULAR  
TO THE EDGE OF PAVEMENT) ABOVE THE  
"NO PARKING 4 FEET OF PAVEMENT" WHICH  
SHALL FACE ONCOMING TRAFFIC.

FOR ALL OTHERS:  
REPRESENTS AN EXISTING POST TO BE  
REMOVED AND REPLACED WITH A 14' SQUARE  
TUBE POST AND AN EXISTING "NO PARKING"  
SIGN TO BE RETAINED. ADD A NEW "RRP" OR  
"BVP" SIGN TO FACE ONCOMING TRAFFIC  
(PERPENDICULAR TO THE EDGE OF PAVEMENT)  
ABOVE THE "NO PARKING" SIGN WHICH SHALL  
BE PARALLEL TO THE EDGE OF PAVEMENT. SEE  
TYPICAL BELOW.

 REPRESENTS AN EXISTING SIGN AND POST TO BE RETAINED.


REPRESENTS A NEW POST AND SIGN(S).  
 FOR LOCATIONS WITH ONLY A NEW "BVP" SIGN,  
 ATTACH SIGN TO A SINGLE 12" 3P U-CHANNEL  
 POST. FOR LOCATIONS WITH A NEW "BVP" SIGN  
 AND "SIGN 1", ATTACH SIGNS TO A SINGLE 14" 3P  
 U-CHANNEL POST, WITH THE "BVP" SIGN MOUNTED  
 ABOVE "SIGN 1". FOR LOCATIONS WITH A NEW  
 "RRP" SIGN, ATTACH SIGN TO A SINGLE 13" 3P  
 U-CHANNEL POST. FOR LOCATIONS WITH ONLY A  
 NEW "I" SIGN, ATTACH SIGN TO A SINGLE 13" 3P  
 U-CHANNEL POST.

ALL SIGNS SHALL HAVE A MINIMUM 7' CLEARANCE FROM THE BOTTOM OF THE SIGN TO THE TOP OF THE PAVEMENT

PLANS PREPARED BY:



Stantec Consulting Services Inc.  
4969 Centre Pointe Drive Suite 200  
North Charleston, SC 29418  
[www.stantec.com](http://www.stantec.com)

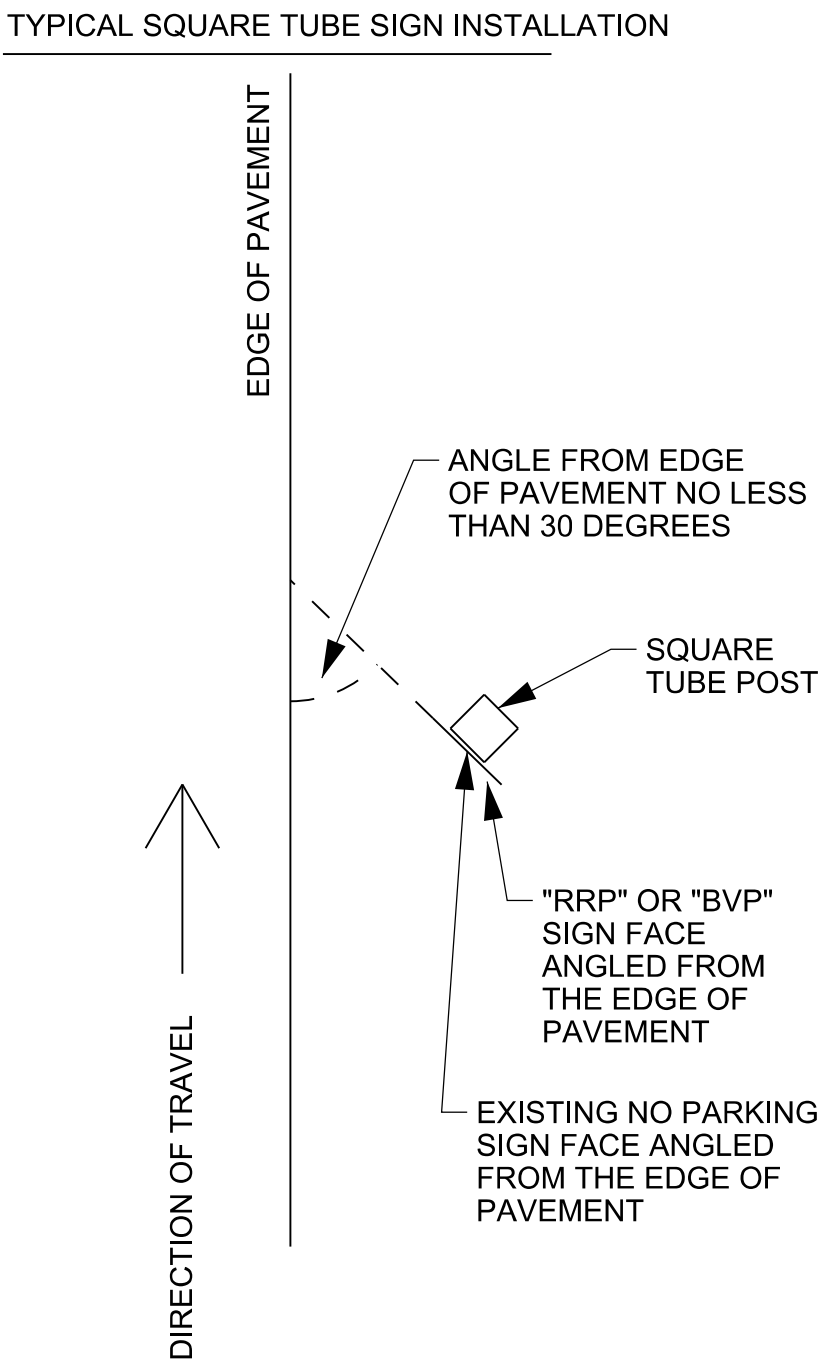


4			
3			
2			
1			
REV. NO.	BY	DATE	DESCRIPTION OF REVISION
TOPO. _____	DATE _____		PLAN SCALE 1" = _____
DWG. _____	DATE _____		PROF SCALE 1" = _____ HORIZ
R/W _____	DATE _____		SCALE 1" = _____ VERT

CITY OF ISLE OF PALMS

ISLE OF PALMS PARKING PROGRAM  
SIGN DETAILS

SCALE:



User: nvashis\th  
U:\710\active\71001448 - 10P\2018-04\_update\Plan Sheets\Parking Revision Plans\71001448\_Detail\_Sheet\_2.dgn

RESIDENT  
PERMIT  
PARKING  
9AM-6PM

Sign No. : SIGN RRP

RESIDENT  
PERMIT  
PARKING  
9AM-6PM

NO  
TRAILER PARKING

Sign No. : SIGNS RRP & R

BEACH  
PARKING

PARALLEL PARKING  
ONLY

DOUBLE PARKING  
PROHIBITED

Sign No. : SIGNS BVP, S & T

NO  
PARKING  
4 FEET OF  
PAVEMENT

PARALLEL PARKING  
ONLY

DOUBLE PARKING  
PROHIBITED

Sign No. : SIGNS I, S & T

BEACH  
PARKING

NO  
PARKING  
4 FEET OF  
PAVEMENT

PARALLEL PARKING  
ONLY

DOUBLE PARKING  
PROHIBITED

Sign No. : SIGNS BVP, I, S & T

PLANS PREPARED BY:

Stantec

Stantec Consulting Services Inc.  
4969 Centre Pointe Drive Suite 200  
North Charleston, SC 29418  
www.stantec.com

SOUTH CAROLINA  
STANTEC CONSULTING  
SERVICES, INC.  
No. 002310  
CERTIFICATE OF AUTHORIZATION

SOUTH CAROLINA  
REGISTERED PROFESSIONAL  
ENGINEER  
No. 38068  
STUART W. DAY  
11-18-19

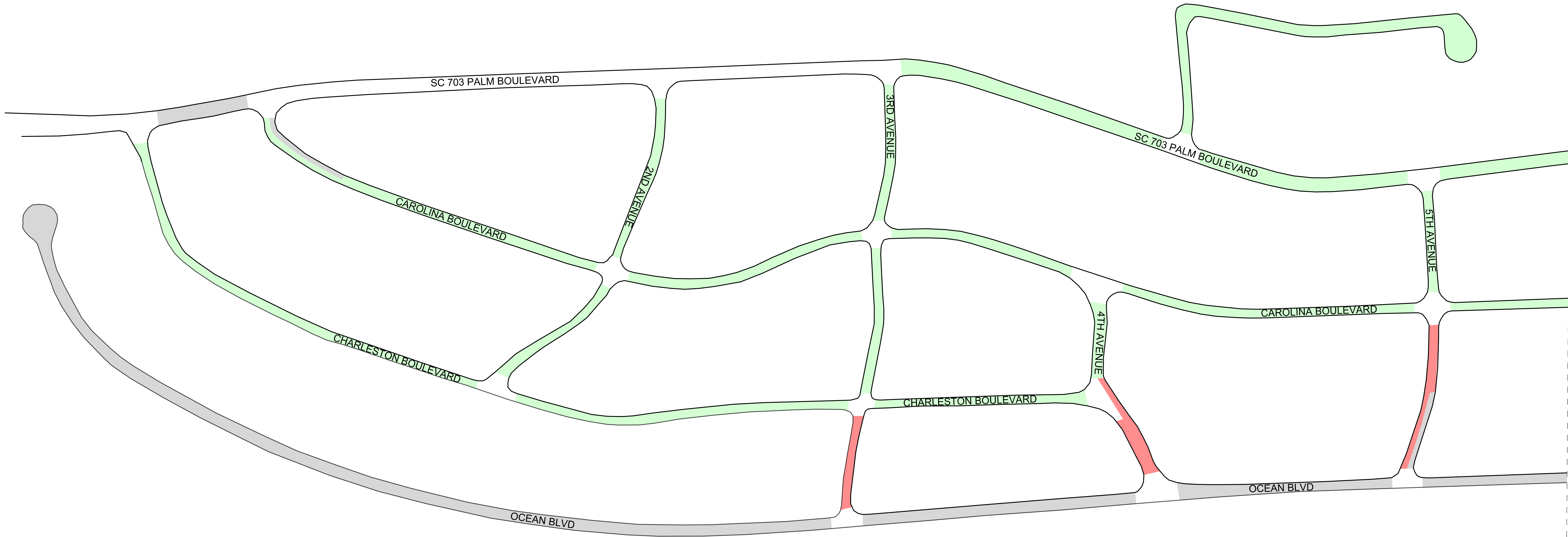

4			
3			
2			
1			
REV. NO.	BY	DATE	DESCRIPTION OF REVISION
TOPO.		DATE	PLAN SCALE 1" =
DWG.		DATE	PROF SCALE 1" = HORIZ
R/W		DATE	SCALE 1" = VERT

CITY OF ISLE OF PALMS

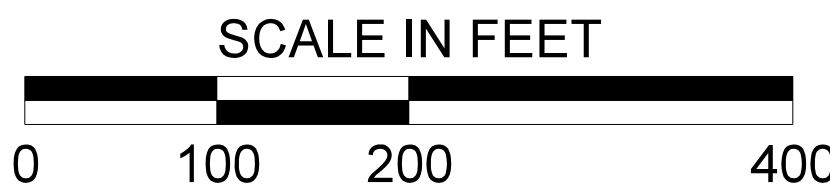
ISLE OF PALMS PARKING PROGRAM  
SIGN DETAILS

SCALE:

User: nvashisth  
U:\710\active\71001448 - 10P\2018-04\_update\Plan Sheets\Parking Revision Plans\71001448\_Color\_Zones\_SHT1.dgn



- GRAY REPRESENTS EXISTING NO PARKING ZONES
- BLUE REPRESENTS PROPOSED NO PARKING ZONES
- RED REPRESENTS PROPOSED BEACH PARKING ZONES
- GREEN REPRESENTS PROPOSED RESIDENTIAL PERMIT PARKING ZONES



PLANS PREPARED BY:



Stantec Consulting Services Inc.  
4969 Centre Pointe Drive Suite 200  
North Charleston, SC 29418  
www.stantec.com



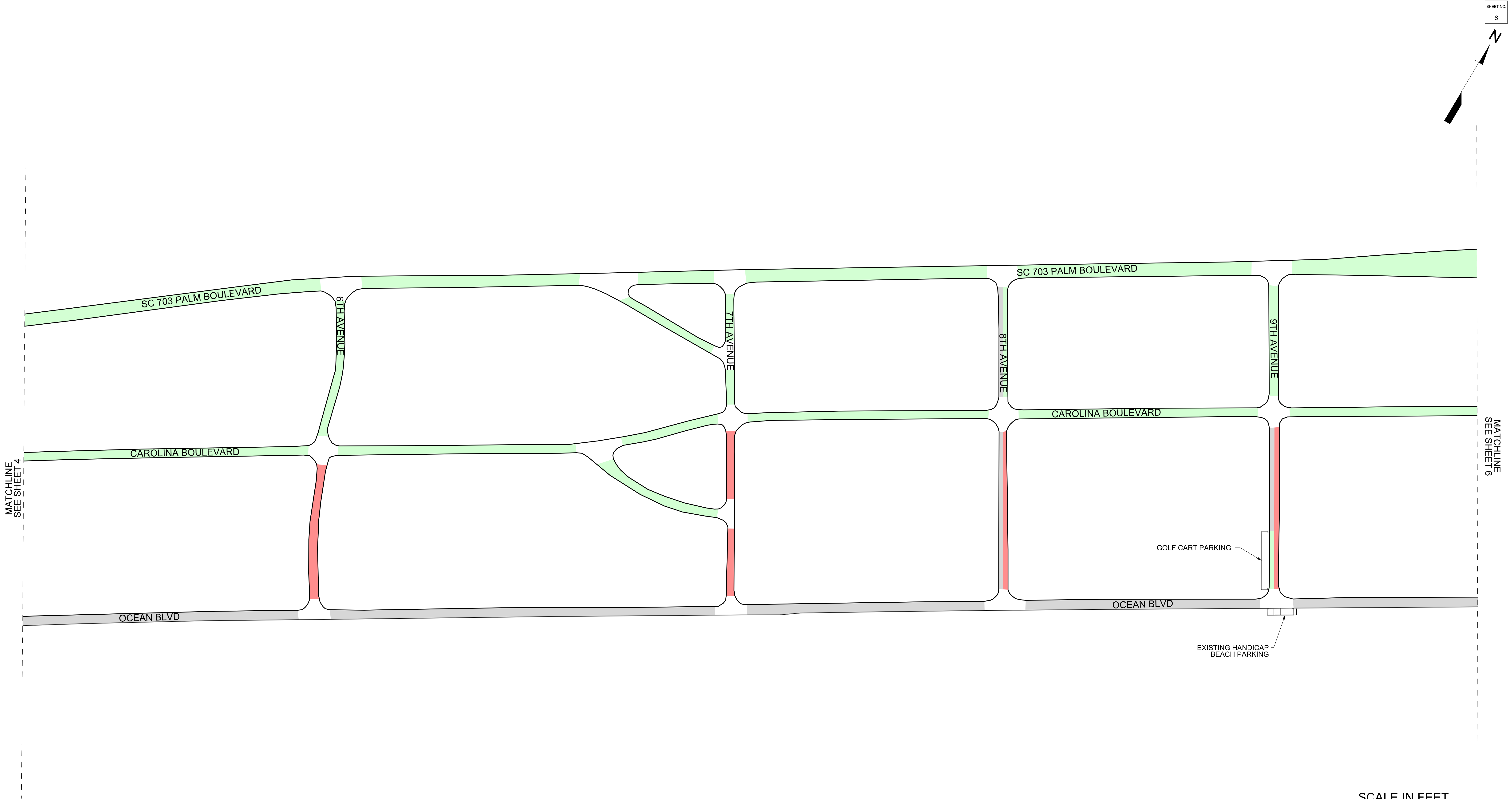
4			
3			
2			
1			
REV. NO.	BY	DATE	DESCRIPTION OF REVISION
TOPO.		DATE	PLAN SCALE 1" =
DWG.		DATE	PROF SCALE 1" = HORIZ
R/W		DATE	SCALE 1" = VERT

CITY OF ISLE OF PALMS

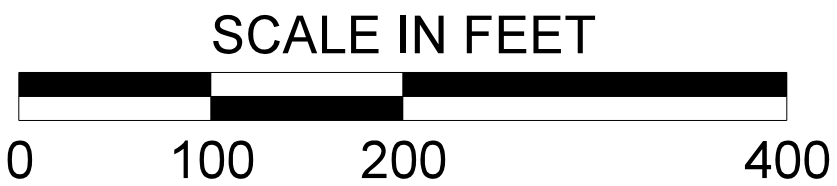
ISLE OF PALMS PARKING PROGRAM  
PARKING ZONE KEY SHEETS

SCALE: 1" = 100'

User: nvashis:th  
U:\710\active\71001448 - 10P\2018-04\_update\Plan Sheets\Parking Revision Plans\71001448\_Color\_Zones\_SHT2.dgn



- GRAY REPRESENTS EXISTING NO PARKING ZONES
- BLUE REPRESENTS PROPOSED NO PARKING ZONES
- RED REPRESENTS PROPOSED BEACH PARKING ZONES
- GREEN REPRESENTS PROPOSED RESIDENTIAL PERMIT PARKING ZONES



PLANS PREPARED BY:

**Stantec**

Stantec Consulting Services Inc.  
4969 Centre Pointe Drive Suite 200  
North Charleston, SC 29418  
www.stantec.com



4			
3			
2			
1			
REV. NO.	BY	DATE	DESCRIPTION OF REVISION
TOPO.		DATE	PLAN SCALE 1" =
DWG.		DATE	PROF SCALE 1" = HORIZ
R/W		DATE	SCALE 1" = VERT

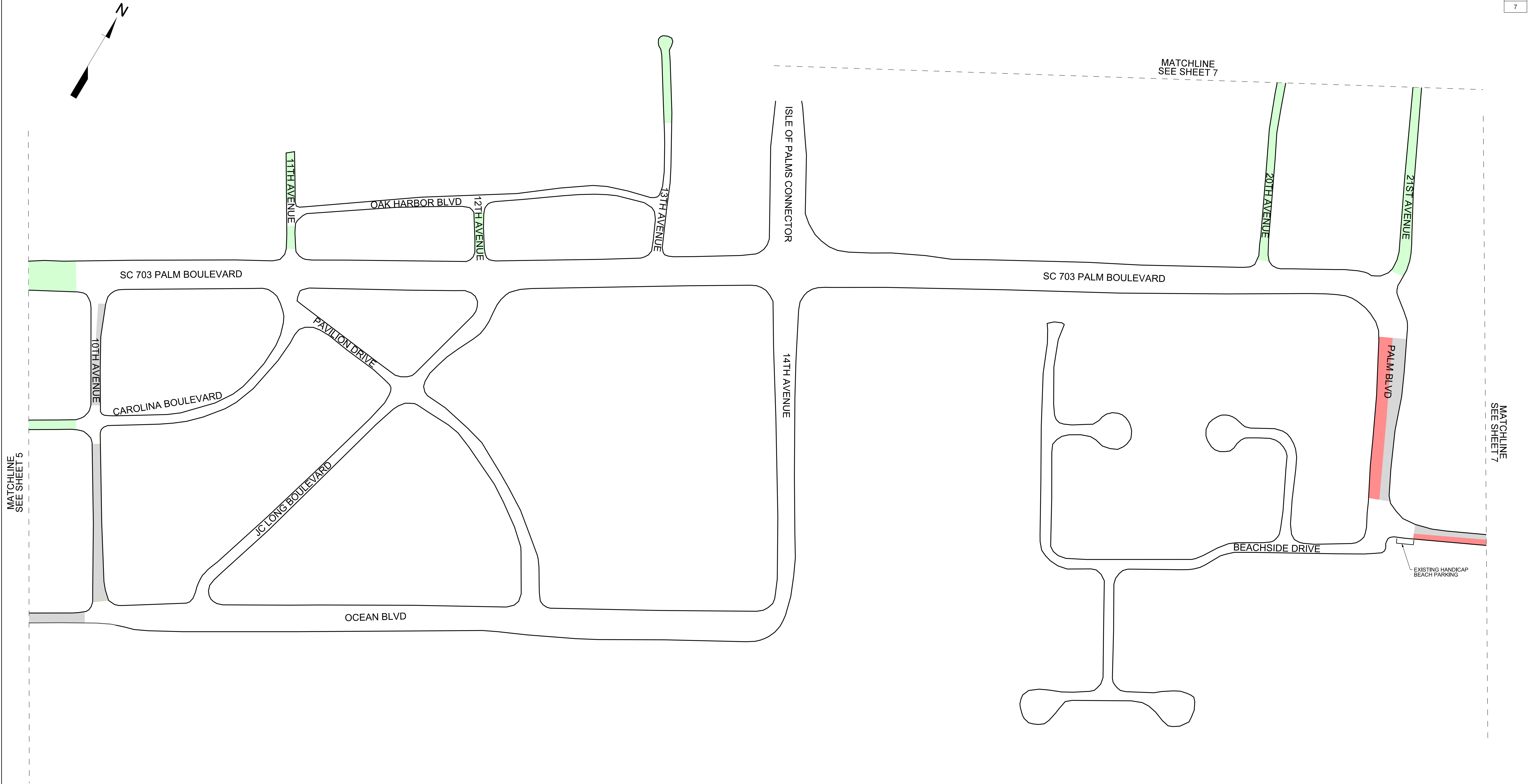
CITY OF ISLE OF PALMS

ISLE OF PALMS PARKING PROGRAM  
PARKING ZONE KEY SHEETS

SCALE: 1" = 100'

User: nvasthsth  
U:\710\active\71001448 - 10P\2018-04\_update\Plan Sheets\Parking Revision Plans\71001448\_Color\_Zones\_SHT3.dgn

- GRAY REPRESENTS EXISTING NO PARKING ZONES
- BLUE REPRESENTS PROPOSED NO PARKING ZONES
- RED REPRESENTS PROPOSED BEACH PARKING ZONES
- GREEN REPRESENTS PROPOSED RESIDENTIAL PERMIT PARKING ZONES



PLANS PREPARED BY:

**Stantec**  
Stantec Consulting Services Inc.  
4969 Centre Pointe Drive Suite 200  
North Charleston, SC 29418  
www.stantec.com



REV. NO.	BY	DATE	DESCRIPTION OF REVISION
4			
3			
2			
1			
TOPO.	DATE		PLAN SCALE 1" =
DWG.	DATE		PROF SCALE 1" = HORIZ
R/W	DATE		SCALE 1" = VERT

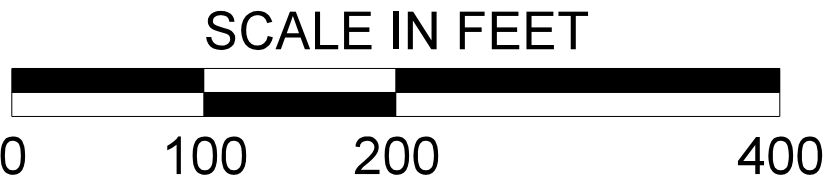
CITY OF ISLE OF PALMS

ISLE OF PALMS PARKING PROGRAM  
PARKING ZONE KEY SHEETS

SCALE: 1" = 100'


User: nvashisrth  
U:\710\active\71001448 - 10P\2018-04\_update\Plan Sheets\Parking Revision Plans\71001448\_Color\_Zones\_SHT4.dgn

- GRAY REPRESENTS EXISTING NO PARKING ZONES
- BLUE REPRESENTS PROPOSED NO PARKING ZONES
- RED REPRESENTS PROPOSED BEACH PARKING ZONES
- GREEN REPRESENTS PROPOSED RESIDENTIAL PERMIT PARKING ZONES



PLANS PREPARED BY:

**Stantec**  
Stantec Consulting Services Inc.  
4969 Centre Pointe Drive Suite 200  
North Charleston, SC 29418  
www.stantec.com



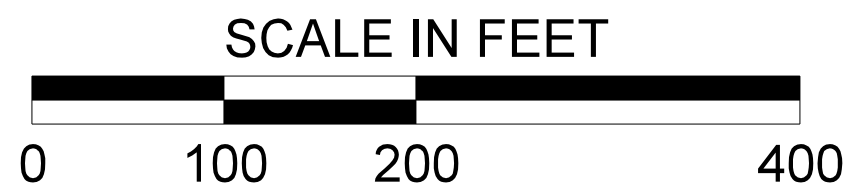
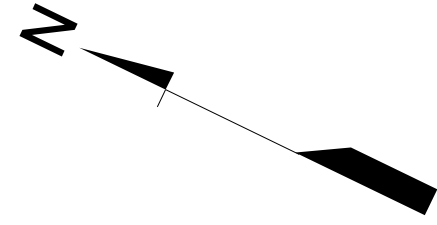
4			
3			
2			
1			
REV. NO.	BY	DATE	DESCRIPTION OF REVISION
TOPO.		DATE	PLAN SCALE 1" =
DWG.		DATE	PROF SCALE 1" = HORIZ
R/W		DATE	SCALE 1" = VERT

CITY OF ISLE OF PALMS

ISLE OF PALMS PARKING PROGRAM  
PARKING ZONE KEY SHEETS

SCALE: 1" = 100'

User: nvashisrth  
U:\710\active\71001448 - 10P\2018-04\_update\Plan Sheets\Parking Revision Plans\71001448\_Color\_Zones\_SHT5.dgn



- GRAY REPRESENTS EXISTING NO PARKING ZONES
- BLUE REPRESENTS PROPOSED NO PARKING ZONES
- RED REPRESENTS PROPOSED BEACH PARKING ZONES
- GREEN REPRESENTS PROPOSED RESIDENTIAL PERMIT PARKING ZONES


MATCHLINE  
SEE SHEET 7

MATCHLINE  
SEE SHEET 9

PLANS PREPARED BY:



Stantec Consulting Services Inc.  
4969 Centre Pointe Drive Suite 200  
North Charleston, SC 29418  
www.stantec.com



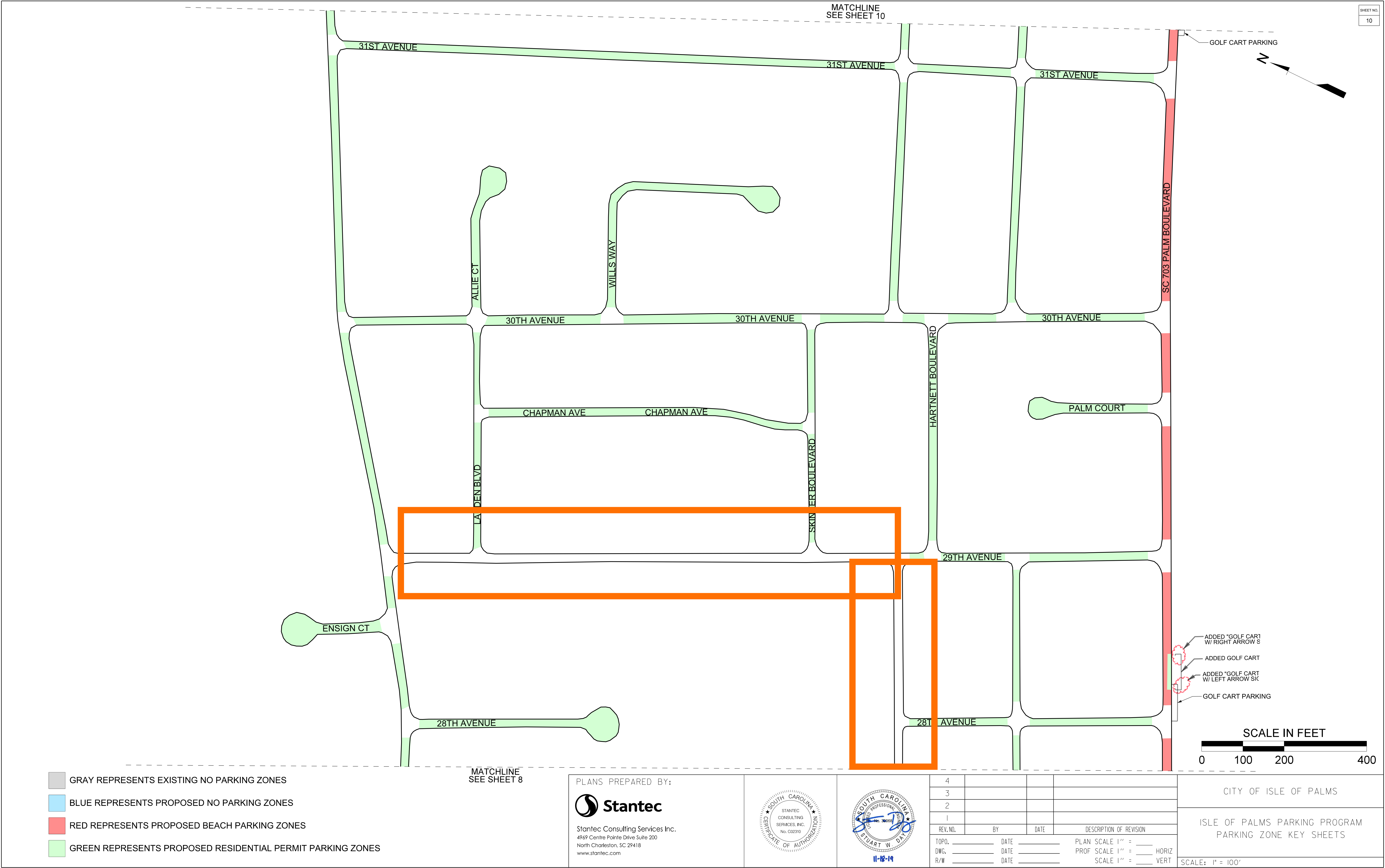
REV. NO.	4			
	3			
	2			
	1			
TOPO.	DATE	DATE	DESCRIPTION OF REVISION	
DWG.	DATE	DATE	PLAN SCALE 1" =	
R/W	DATE	DATE	PROF SCALE 1" =	HORIZ
			SCALE 1" =	VERT

CITY OF ISLE OF PALMS

ISLE OF PALMS PARKING PROGRAM  
PARKING ZONE KEY SHEETS

SCALE: 1" = 100'

User: nvashis:th  
U:\710\active\71001448 - 10P\2018-04\_update\Plan Sheets\Parking Revision Plans\71001448\_Color\_Zones\_SHT6.dgn



- GRAY REPRESENTS EXISTING NO PARKING ZONES
- BLUE REPRESENTS PROPOSED NO PARKING ZONES
- RED REPRESENTS PROPOSED BEACH PARKING ZONES
- GREEN REPRESENTS PROPOSED RESIDENTIAL PERMIT PARKING ZONES

PLANS PREPARED BY:



Stantec Consulting Services Inc.  
4969 Centre Pointe Drive Suite 200  
North Charleston, SC 29418  
www.stantec.com



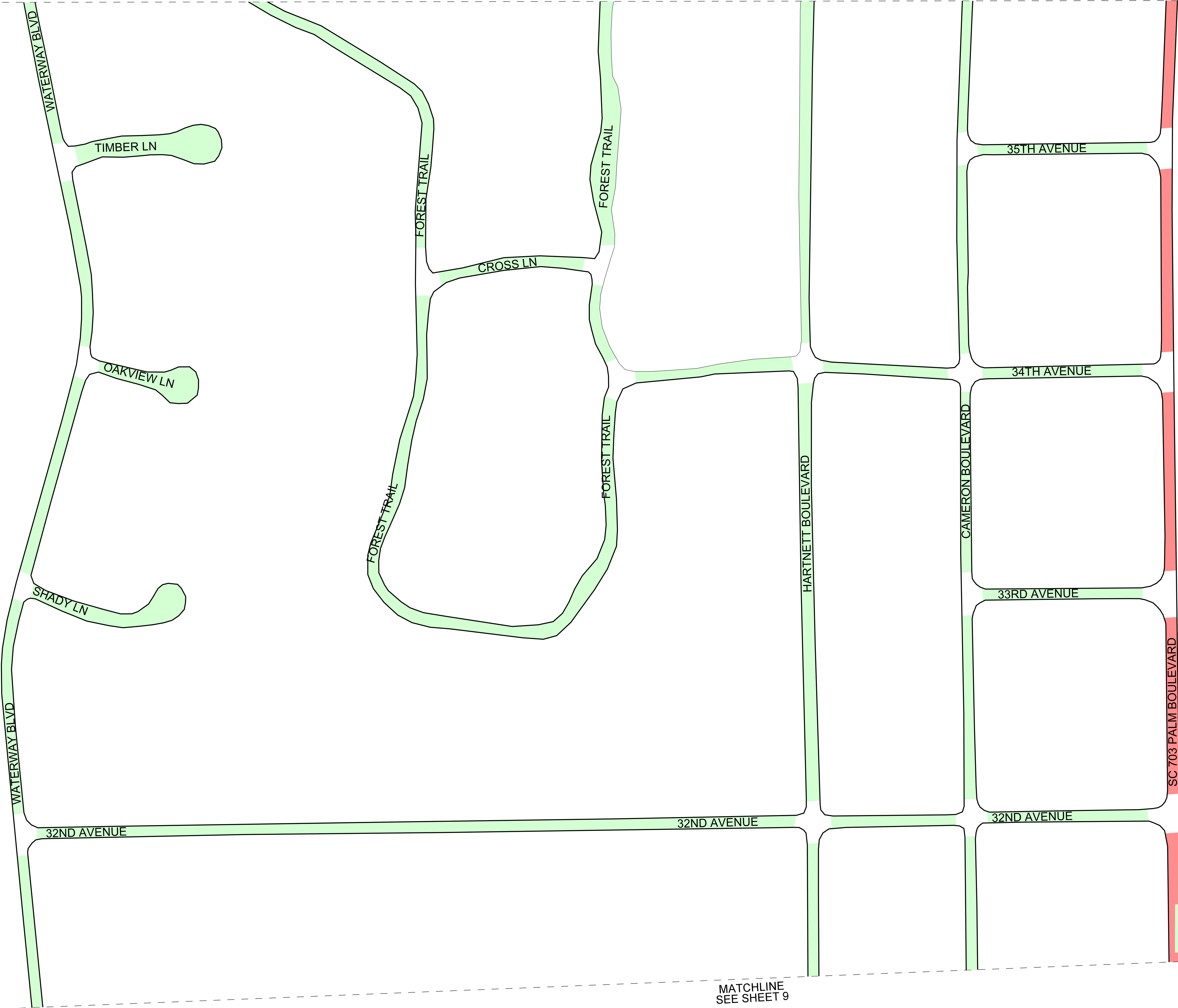
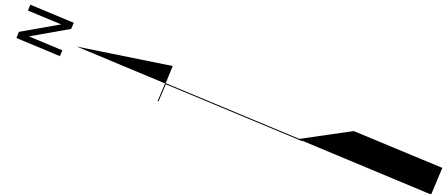
REV. NO.	1	2	3	4
BY				
DATE				
DESCRIPTION OF REVISION				
TOPO.		DATE		
DWG.		DATE		
R/W		DATE		
PLAN SCALE 1" =				
PROF SCALE 1" =				
SCALE 1" =				

CITY OF ISLE OF PALMS
ISLE OF PALMS PARKING PROGRAM PARKING ZONE KEY SHEETS
SCALE: 1" = 100'

User: nvashis:th  
U:\710\active\71001448 - 10P\2018-04\_update\Plan Sheets\Parking Revision Plans\71001448\_Color\_Zones\_SHT7.dgn

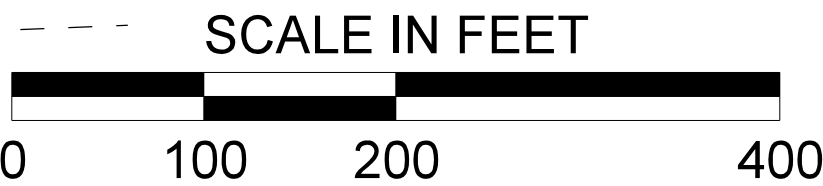
MATCHLINE  
SEE SHEET 11

SHEET NO.  
11



MATCHLINE  
SEE SHEET 9

ADDED "GOLF CART F  
W/ RIGHT ARROW SIG  
ADDED "GOLF CART P  
ADDED "GOLF CART PA  
W/ LEFT ARROW SIG



- GRAY REPRESENTS EXISTING NO PARKING ZONES
- BLUE REPRESENTS PROPOSED NO PARKING ZONES
- RED REPRESENTS PROPOSED BEACH PARKING ZONES
- GREEN REPRESENTS PROPOSED RESIDENTIAL PERMIT PARKING ZONES

PLANS PREPARED BY:



Stantec Consulting Services Inc.  
4969 Centre Pointe Drive Suite 200  
North Charleston, SC 29418  
www.stantec.com



4			
3			
2			
1			
REV. NO.	BY	DATE	DESCRIPTION OF REVISION
TOPO.		DATE	PLAN SCALE 1" =
DWG.		DATE	PROF SCALE 1" = HORIZ
R/W		DATE	SCALE 1" = VERT

CITY OF ISLE OF PALMS

ISLE OF PALMS PARKING PROGRAM  
PARKING ZONE KEY SHEETS

SCALE: 1" = 100'

User: nvashis1th  
U:\710\active\71001448 - 10P\2018-04\_update\Plan Sheets\Parking Revision Plans\71001448\_Color\_Zones\_SHT8.dgn

MATCHLINE  
SEE SHEET 12

INTRACOASTAL CT

WATERWAY BLVD

DUCK LN

SPARROW DR

FOREST TRAIL CT 2

FOREST TRAIL

FOREST TRAIL

FOREST TRAIL CT 1

SPARROW DR

FOREST TRAIL

FOREST TRAIL

HARTNETT BOULEVARD

CAMERON BOULEVARD

40TH AVENUE

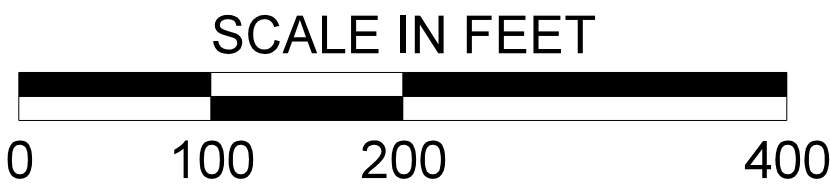
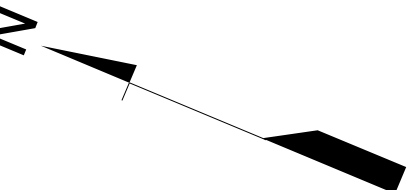
39TH AVENUE

38TH AVENUE

37TH AVENUE

36TH AVENUE

SC 703 PALM BOULEVARD



- GRAY REPRESENTS EXISTING NO PARKING ZONES
- BLUE REPRESENTS PROPOSED NO PARKING ZONES
- RED REPRESENTS PROPOSED BEACH PARKING ZONES
- GREEN REPRESENTS PROPOSED RESIDENTIAL PERMIT PARKING ZONES

MATCHLINE  
SEE SHEET 10

PLANS PREPARED BY:



Stantec Consulting Services Inc.  
4969 Centre Pointe Drive Suite 200  
North Charleston, SC 29418  
www.stantec.com



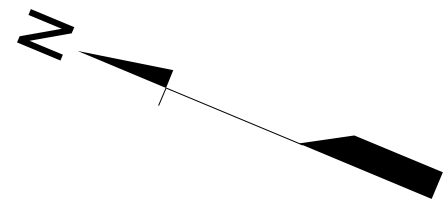
REV. NO.	BY	DATE	DESCRIPTION OF REVISION
4			
3			
2			
1			
TOPO.		DATE	PLAN SCALE 1" =
DWG.		DATE	PROF SCALE 1" =
R/W		DATE	SCALE 1" =

CITY OF ISLE OF PALMS

ISLE OF PALMS PARKING PROGRAM  
PARKING ZONE KEY SHEETS

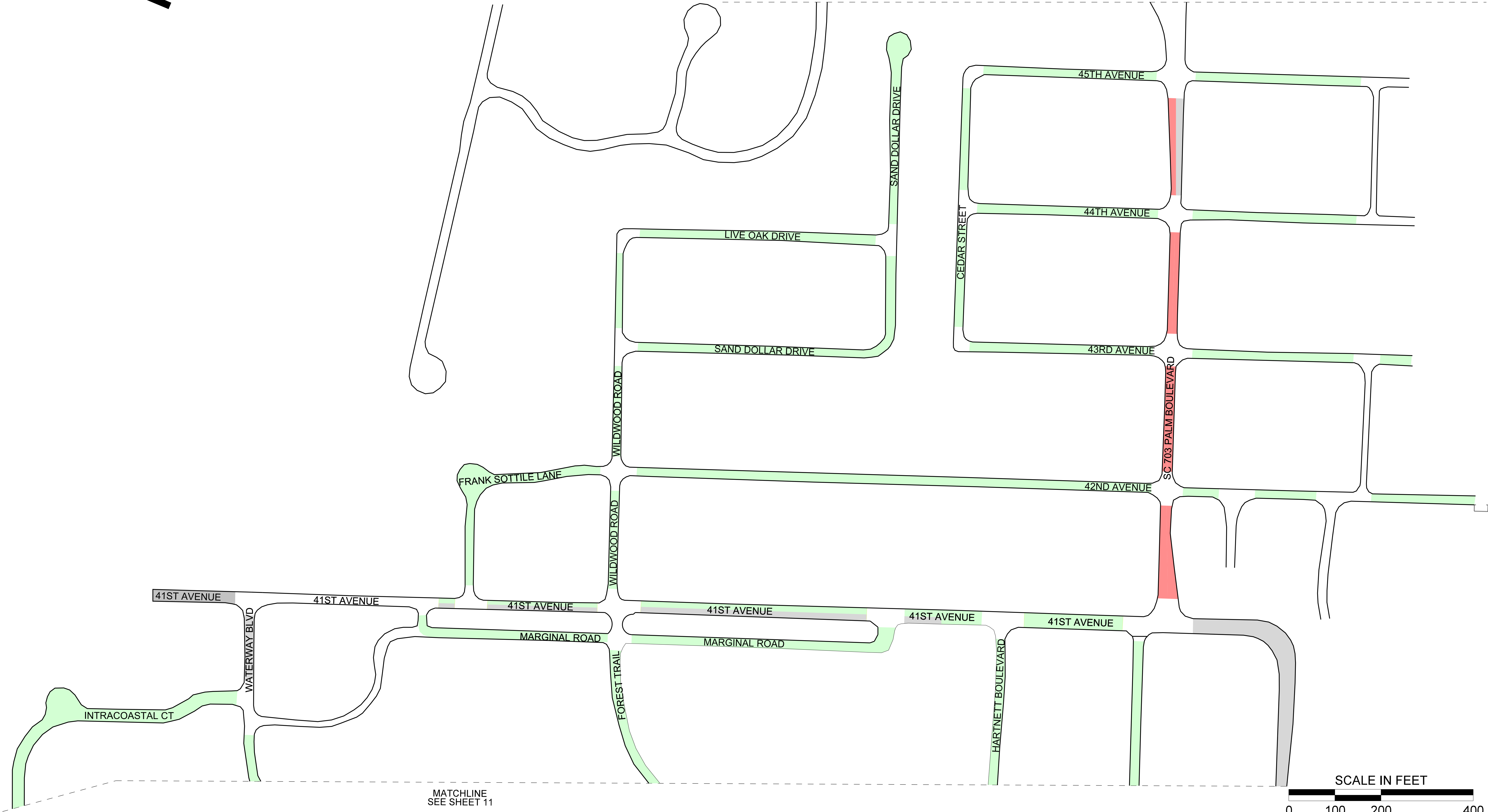
SCALE: 1" = 100'

User: nvashisth  
U:\710\active\71001448 - 10P\2018-04\_update\Plan Sheets\Parking Revision Plans\71001448\_Color\_Zones\_SHT9.dgn



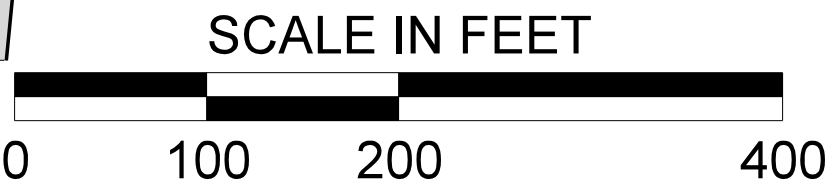
MATCHLINE  
SEE SHEET 13

SHEET NO.  
13



- GRAY REPRESENTS EXISTING NO PARKING ZONES
- BLUE REPRESENTS PROPOSED NO PARKING ZONES
- RED REPRESENTS PROPOSED BEACH PARKING ZONES
- GREEN REPRESENTS PROPOSED RESIDENTIAL PERMIT PARKING ZONES

MATCHLINE  
SEE SHEET 11



PLANS PREPARED BY:



Stantec Consulting Services Inc.  
4969 Centre Pointe Drive Suite 200  
North Charleston, SC 29418  
www.stantec.com



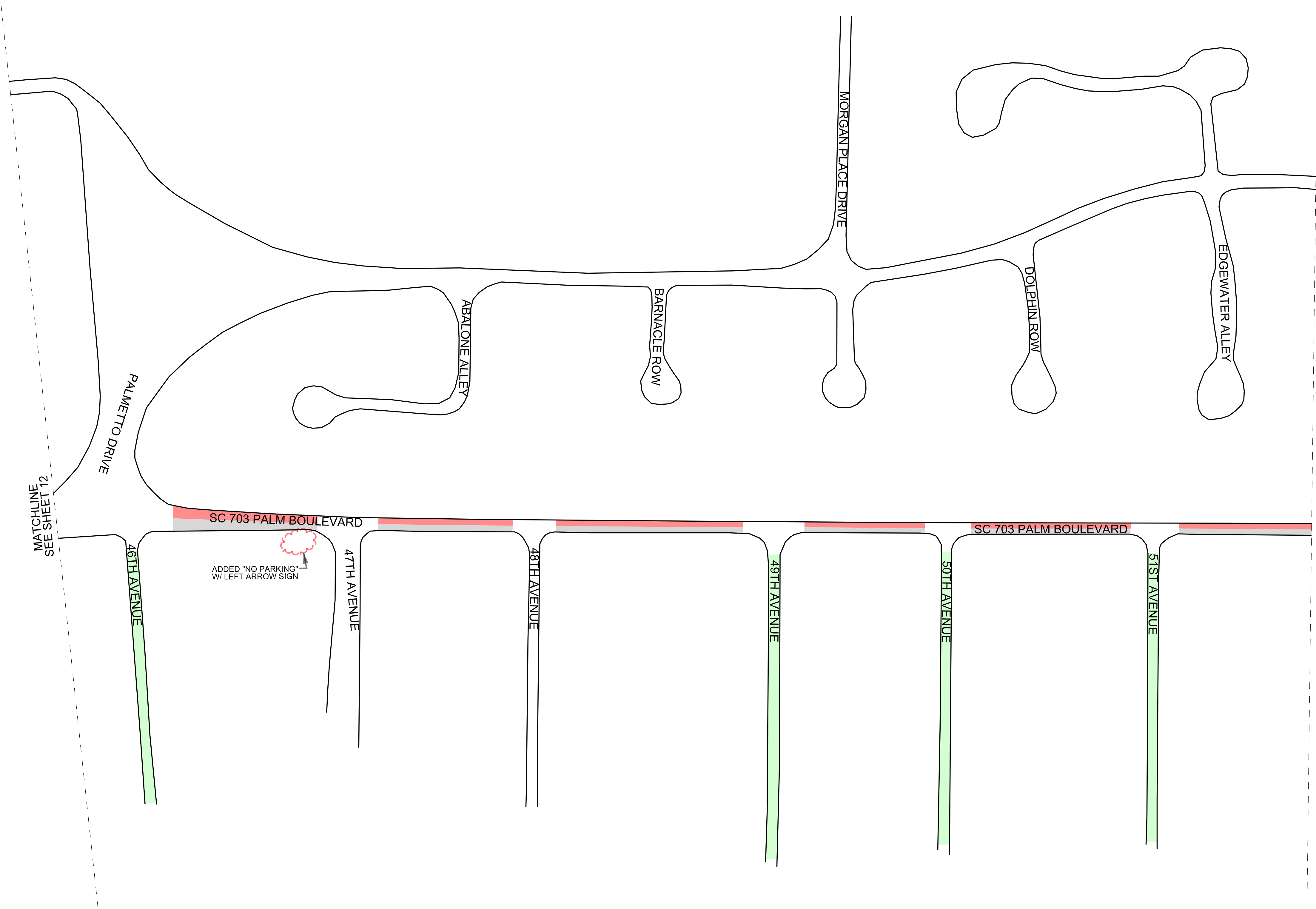
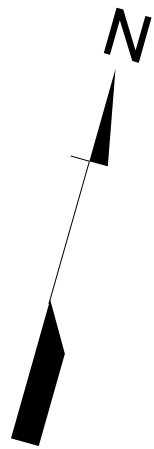
4			
3			
2			
1			
REV. NO.	BY	DATE	DESCRIPTION OF REVISION
TOPO.		DATE	PLAN SCALE 1" =
DWG.		DATE	PROF SCALE 1" = HORIZ
R/W		DATE	SCALE 1" = VERT

CITY OF ISLE OF PALMS

ISLE OF PALMS PARKING PROGRAM  
PARKING ZONE KEY SHEETS

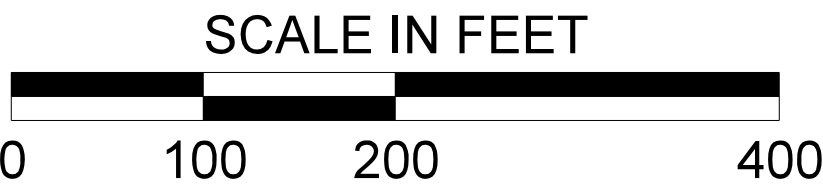
SCALE: 1" = 100'

User: nvashisth  
U:\710\active\71001448 - 10P\2018-04\_update\Plan Sheets\Parking Revision Plans\71001448\_Color\_Zones\_SHT10.dgn



ADDED "NO PARKING"  
W/ LEFT ARROW SIGN

- GRAY REPRESENTS EXISTING NO PARKING ZONES
- BLUE REPRESENTS PROPOSED NO PARKING ZONES
- RED REPRESENTS PROPOSED BEACH PARKING ZONES
- GREEN REPRESENTS PROPOSED RESIDENTIAL PERMIT PARKING ZONES



PLANS PREPARED BY:



Stantec Consulting Services Inc.  
4969 Centre Pointe Drive Suite 200  
North Charleston, SC 29418  
www.stantec.com



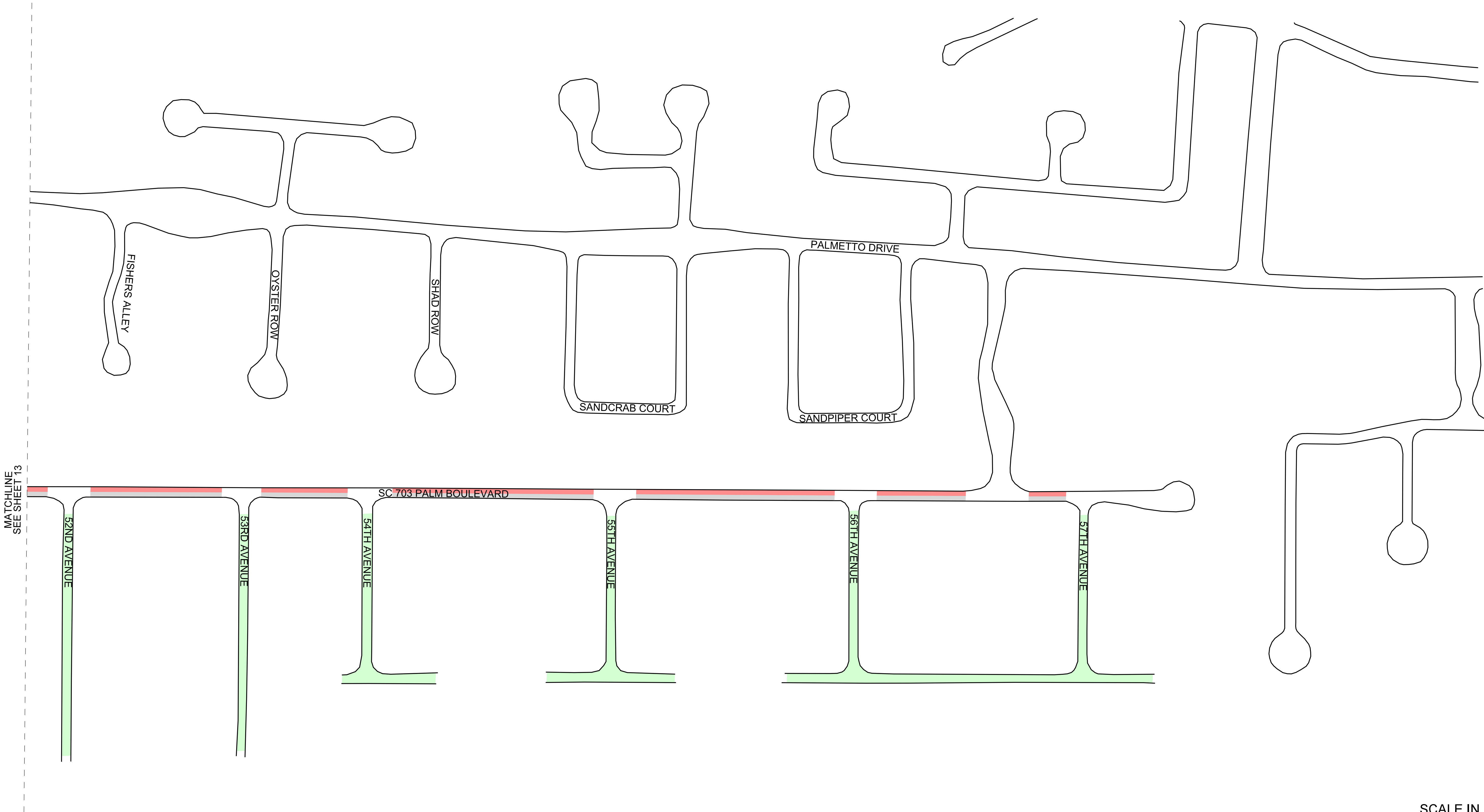
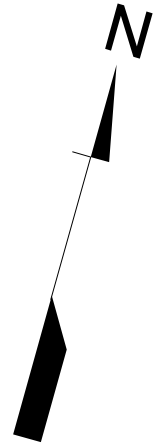
REV. NO.	BY	DATE	DESCRIPTION OF REVISION
4			
3			
2			
1			
TOPO.	DATE	DATE	PLAN SCALE 1" =
DWG.	DATE	DATE	PROF SCALE 1" = HORIZ
R/W	DATE	DATE	SCALE 1" = VERT

CITY OF ISLE OF PALMS

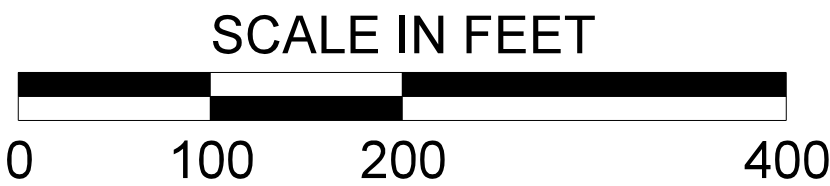
ISLE OF PALMS PARKING PROGRAM  
PARKING ZONE KEY SHEETS

SCALE: 1" = 100'

User: nvashis:th  
U:\710\active\71001448 - 10P\2018-04\_update\Plan Sheets\Parking Revision Plans\71001448\_Color\_Zones\_SHT11.dgn



- GRAY REPRESENTS EXISTING NO PARKING ZONES
- BLUE REPRESENTS PROPOSED NO PARKING ZONES
- RED REPRESENTS PROPOSED BEACH PARKING ZONES
- GREEN REPRESENTS PROPOSED RESIDENTIAL PERMIT PARKING ZONES



PLANS PREPARED BY:






Stantec Consulting Services Inc.  
4969 Centre Pointe Drive Suite 200  
North Charleston, SC 29418  
www.stantec.com



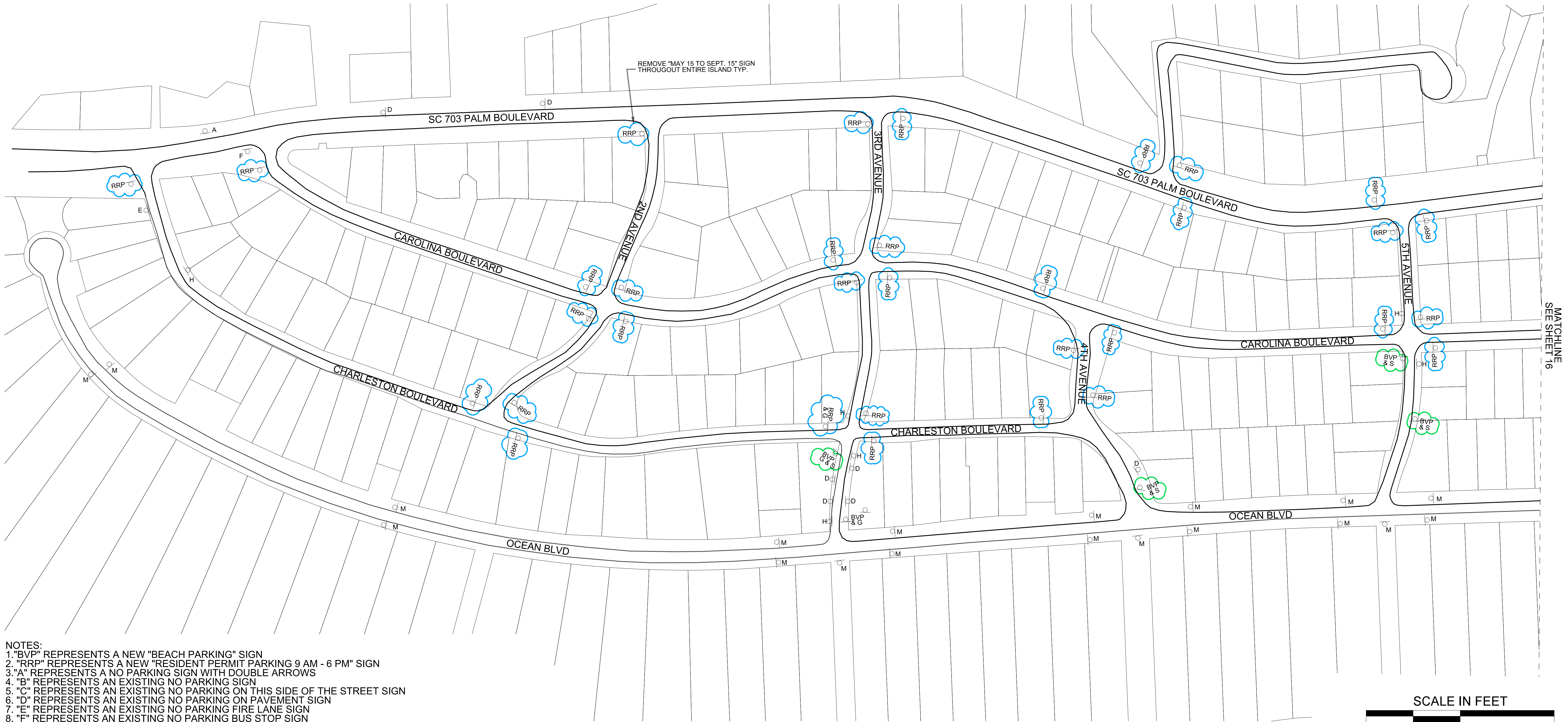
REV. NO.	BY	DATE	DESCRIPTION OF REVISION
4			
3			
2			
1			
TOPO.	DATE	DATE	PLAN SCALE 1" =
DWG.	DATE	DATE	PROF SCALE 1" = HORIZ
R/W	DATE	DATE	SCALE 1" = VERT

CITY OF ISLE OF PALMS
ISLE OF PALMS PARKING PROGRAM PARKING ZONE KEY SHEETS
SCALE: 1" = 100'




User: nvashisth  
U:\710\active\71001448 - 10P\2018-04\_update\Plan Sheets\Parking Revision Plans\71001448\_SNI.dgn

SHEET TOTALS			
	CHANGED RRP SIGNS	SQUARE TUBE POSTS	3P U-CHANNEL POSTS
	33	-	-
	-	-	-
	-	-	-
TOTAL	33	-	-

SHEET NO.  
16



- NOTES:
1. "BVP" REPRESENTS A NEW "BEACH PARKING" SIGN
  2. "RRP" REPRESENTS A NEW "RESIDENT PERMIT PARKING 9 AM - 6 PM" SIGN
  3. "A" REPRESENTS A NO PARKING SIGN WITH DOUBLE ARROWS
  4. "B" REPRESENTS AN EXISTING NO PARKING SIGN
  5. "C" REPRESENTS AN EXISTING NO PARKING ON THIS SIDE OF THE STREET SIGN
  6. "D" REPRESENTS AN EXISTING NO PARKING ON PAVEMENT SIGN
  7. "E" REPRESENTS AN EXISTING NO PARKING FIRE LANE SIGN
  8. "F" REPRESENTS AN EXISTING NO PARKING BUS STOP SIGN
  9. "G" REPRESENTS AN EXISTING NO PARKING RIGHT ARROW SIGN
  10. "H" REPRESENTS AN EXISTING NO PARKING LEFT ARROW SIGN
  11. "I" REPRESENTS A NO PARKING WITHIN 4 FEET OF PAVEMENT SIGN
  12. "J" REPRESENTS AN EXISTING NO PARKING TOW AWAY ZONE SIGN
  13. "K" REPRESENTS AN EXISTING PARALLEL PARKING ONLY SIGN
  14. "L" REPRESENTS AN EXISTING NO PARKING THIS SIDE OF SIDEWALK SIGN
  15. "M" REPRESENTS A NEW NO PARKING EITHER SIDE SIGN
  16. "N" REPRESENTS A NEW ANGLE PARKING ONLY RIGHT ARROW SIGN
  17. "O" REPRESENTS A NEW ANGLE PARKING ONLY LEFT ARROW SIGN
  18. "P" REPRESENTS A NEW GOLF CART PARKING RIGHT ARROW SIGN
  19. "Q" REPRESENTS A NEW GOLF CART PARKING LEFT ARROW SIGN
  20. "R" REPRESENTS A NEW NO TRAILER PARKING SIGN
  21. "S" REPRESENTS A NEW PARALLEL PARKING ONLY SIGN
  22. "T" REPRESENTS A NEW DOUBLE PARKING PROHIBITED SIGN


-  REPRESENTS AN EXISTING POST TO BE REMOVED AND REPLACED
-  REPRESENTS AN EXISTING SIGN AND POST TO BE RETAINED
-  REPRESENTS A NEW POST AND SIGN(S)

SEE SHEET 3 FOR SIGN  
INSTALLATION DETAILS.

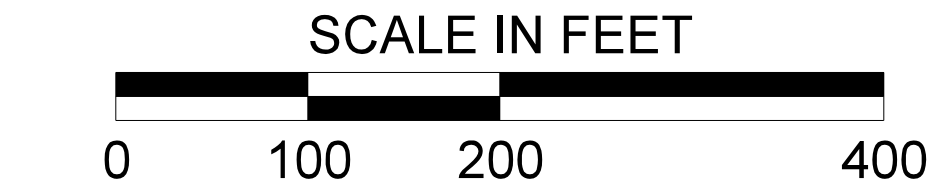
PLANS PREPARED BY:



Stantec Consulting Services Inc.  
4969 Centre Pointe Drive Suite 200  
North Charleston, SC 29418  
www.stantec.com






4				
3				
2				
1				
REV. NO.	BY	DATE	DESCRIPTION OF REVISION	
TOPO.		DATE		PLAN SCALE 1" =
DWG.		DATE		PROF SCALE 1" = HORIZ
R/W		DATE		SCALE 1" = VERT

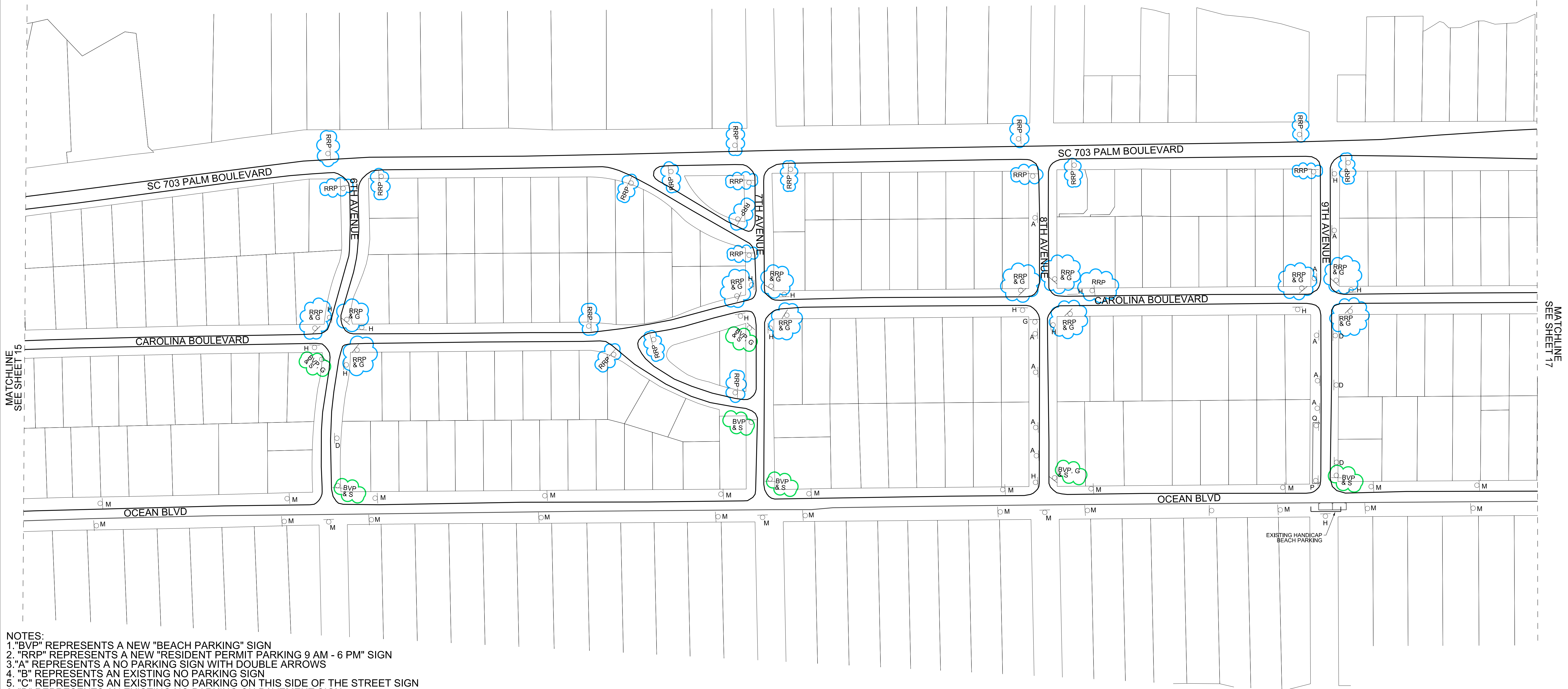


CITY OF ISLE OF PALMS
ISLE OF PALMS PARKING PROGRAM SIGNING PLANS
SCALE: 1" = 100'




User: nvashis:th  
U:\710\active\71001448 - 10P\2018-04\_update\Plan Sheets\Parking Revision Plans\71001448\_S\2.dgn

SHEET TOTALS			
	CHANGED RRP SIGNS	SQUARE TUBE POSTS	3P U-CHANNEL POSTS
	33	-	-
	-	-	-
	-	-	-
TOTAL	33	-	-

SHEET NO.  
17



- NOTES:
- 1."BVP" REPRESENTS A NEW "BEACH PARKING" SIGN
  - 2."RRP" REPRESENTS A NEW "RESIDENT PERMIT PARKING 9 AM - 6 PM" SIGN
  - 3."A" REPRESENTS A NO PARKING SIGN WITH DOUBLE ARROWS
  - 4."B" REPRESENTS AN EXISTING NO PARKING SIGN
  - 5."C" REPRESENTS AN EXISTING NO PARKING ON THIS SIDE OF THE STREET SIGN
  - 6."D" REPRESENTS AN EXISTING NO PARKING ON PAVEMENT SIGN
  - 7."E" REPRESENTS AN EXISTING NO PARKING FIRE LANE SIGN
  - 8."F" REPRESENTS AN EXISTING NO PARKING BUS STOP SIGN
  - 9."G" REPRESENTS AN EXISTING NO PARKING RIGHT ARROW SIGN
  - 10."H" REPRESENTS AN EXISTING NO PARKING LEFT ARROW SIGN
  - 11."I" REPRESENTS A NO PARKING WITHIN 4 FEET OF PAVEMENT SIGN
  - 12."J" REPRESENTS AN EXISTING NO PARKING TOW AWAY ZONE SIGN
  - 13."K" REPRESENTS AN EXISTING PARALLEL PARKING ONLY SIGN
  - 14."L" REPRESENTS AN EXISTING NO PARKING THIS SIDE OF SIDEWALK SIGN
  - 15."M" REPRESENTS A NEW NO PARKING EITHER SIDE SIGN
  - 16."N" REPRESENTS A NEW ANGLE PARKING ONLY RIGHT ARROW SIGN
  - 17."O" REPRESENTS A NEW ANGLE PARKING ONLY LEFT ARROW SIGN
  - 18."P" REPRESENTS A NEW GOLF CART PARKING RIGHT ARROW SIGN
  - 19."Q" REPRESENTS A NEW GOLF CART PARKING LEFT ARROW SIGN
  - 20."R" REPRESENTS A NEW NO TRAILER PARKING SIGN
  - 21."S" REPRESENTS A NEW PARALLEL PARKING ONLY SIGN
  - 22."T" REPRESENTS A NEW DOUBLE PARKING PROHIBITED SIGN


-  REPRESENTS AN EXISTING POST TO BE REMOVED AND REPLACED
-  REPRESENTS AN EXISTING SIGN AND POST TO BE RETAINED
-  REPRESENTS A NEW POST AND SIGN(S)

SEE SHEET 3 FOR SIGN  
INSTALLATION DETAILS.

PLANS PREPARED BY:



Stantec Consulting Services Inc.  
4969 Centre Pointe Drive Suite 200  
North Charleston, SC 29418  
www.stantec.com






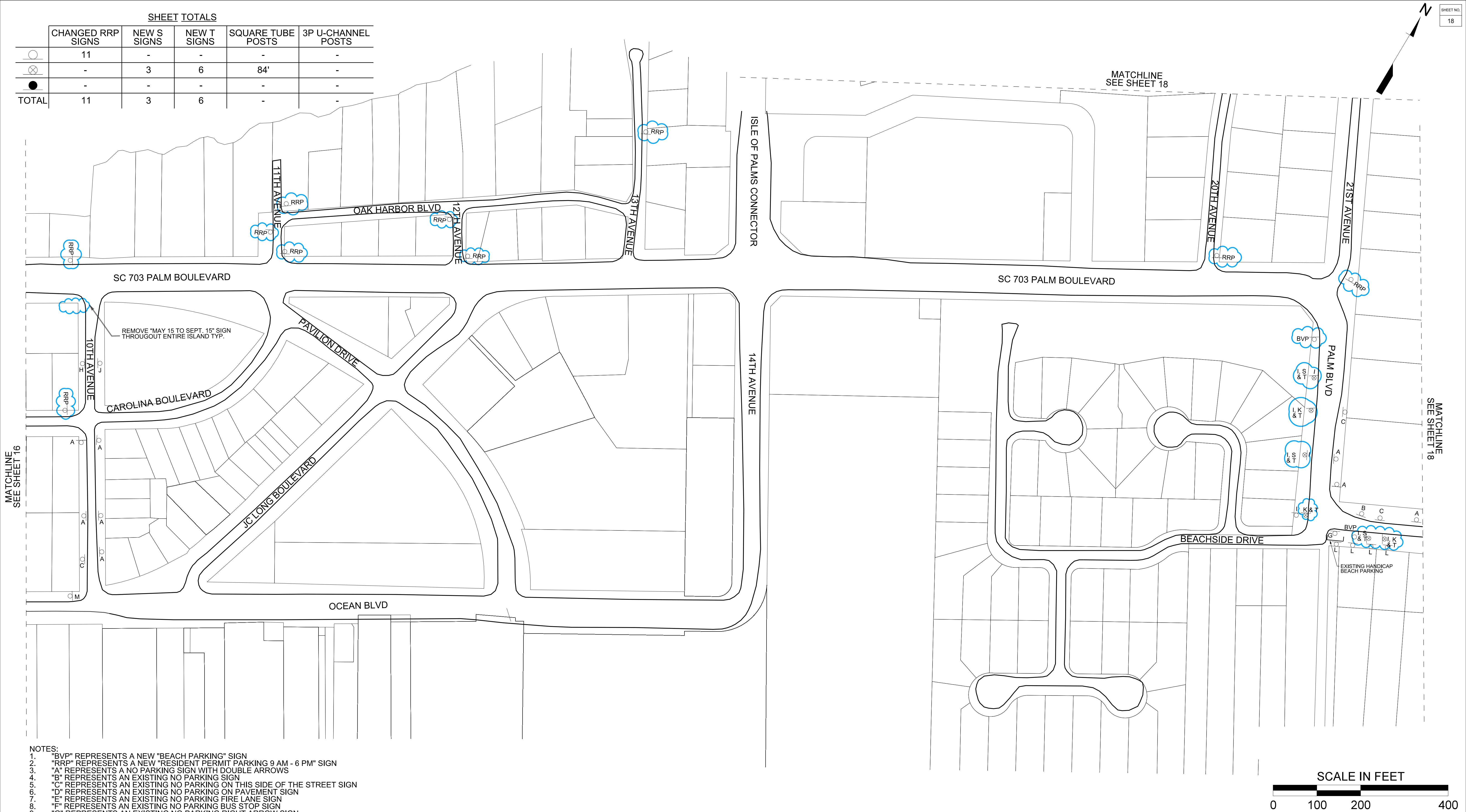
4			
3			
2			
1			
REV. NO.	BY	DATE	DESCRIPTION OF REVISION
TOPO.		DATE	PLAN SCALE 1" =
DWG.		DATE	PROF SCALE 1" = HORIZ
R/W		DATE	SCALE 1" = VERT



CITY OF ISLE OF PALMS
ISLE OF PALMS PARKING PROGRAM SIGNING PLANS
SCALE: 1" = 100'

User: nvashisth  
U:\710\active\71001448 - 10P\2018-04\_update\Plan Sheets\Parking Revision Plans\71001448\_SN3.dgn

SHEET TOTALS					
	CHANGED RRP SIGNS	NEW S SIGNS	NEW T SIGNS	SQUARE TUBE POSTS	3P U-CHANNEL POSTS
	11	-	-	-	-
	-	3	6	84'	-
	-	-	-	-	-
TOTAL	11	3	6	-	-



- NOTES:
- "BVP" REPRESENTS A NEW "BEACH PARKING" SIGN
  - "RRP" REPRESENTS A NEW "RESIDENT PERMIT PARKING 9 AM - 6 PM" SIGN
  - "A" REPRESENTS A NO PARKING SIGN WITH DOUBLE ARROWS
  - "B" REPRESENTS AN EXISTING NO PARKING SIGN
  - "C" REPRESENTS AN EXISTING NO PARKING ON THIS SIDE OF THE STREET SIGN
  - "D" REPRESENTS AN EXISTING NO PARKING ON PAVEMENT SIGN
  - "E" REPRESENTS AN EXISTING NO PARKING FIRE LANE SIGN
  - "F" REPRESENTS AN EXISTING NO PARKING BUS STOP SIGN
  - "G" REPRESENTS AN EXISTING NO PARKING RIGHT ARROW SIGN
  - "H" REPRESENTS AN EXISTING NO PARKING LEFT ARROW SIGN
  - "I" REPRESENTS A NO PARKING WITHIN 4 FEET OF PAVEMENT SIGN
  - "J" REPRESENTS AN EXISTING NO PARKING TOW AWAY ZONE SIGN
  - "K" REPRESENTS AN EXISTING PARALLEL PARKING ONLY SIGN
  - "L" REPRESENTS AN EXISTING NO PARKING THIS SIDE OF SIDEWALK SIGN
  - "M" REPRESENTS A NEW NO PARKING EITHER SIDE SIGN
  - "N" REPRESENTS A NEW ANGLE PARKING ONLY RIGHT ARROW SIGN
  - "O" REPRESENTS A NEW ANGLE PARKING ONLY LEFT ARROW SIGN
  - "P" REPRESENTS A NEW GOLF CART PARKING RIGHT ARROW SIGN
  - "Q" REPRESENTS A NEW GOLF CART PARKING LEFT ARROW SIGN
  - "R" REPRESENTS A NEW NO TRAILER PARKING SIGN
  - "S" REPRESENTS A NEW PARALLEL PARKING ONLY SIGN
  - "T" REPRESENTS A NEW DOUBLE PARKING PROHIBITED SIGN

-  REPRESENTS AN EXISTING POST TO BE REMOVED AND REPLACED
-  REPRESENTS AN EXISTING SIGN AND POST TO BE RETAINED
-  REPRESENTS A NEW POST AND SIGN(S)
- SEE SHEET 3 FOR SIGN INSTALLATION DETAILS.

PLANS PREPARED BY:

 **Stantec**

Stantec Consulting Services Inc.  
4969 Centre Pointe Drive Suite 200  
North Charleston, SC 29418  
www.stantec.com



REV. NO.	BY	DATE	DESCRIPTION OF REVISION
4			
3			
2			
1			
TOPO.	DATE	DATE	PLAN SCALE 1" =
DWG.	DATE	DATE	PROF SCALE 1" = HORIZ
R/W	DATE	DATE	SCALE 1" = VERT

SCALE IN FEET

0 100 200 400

CITY OF ISLE OF PALMS

ISLE OF PALMS PARKING PROGRAM  
SIGNING PLANS

SCALE: 1" = 100'

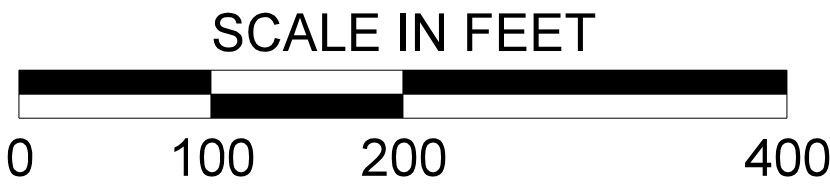


User: nvashisth  
U:\710\active\7100448 - 10P\208-04\_update\Plan Sheets\Parking Revision Plans\7100448\_S\5.dgn

- ⊗ REPRESENTS AN EXISTING POST TO BE REMOVED AND REPLACED
- REPRESENTS AN EXISTING SIGN AND POST TO BE RETAINED
- REPRESENTS A NEW POST AND SIGN(S)
- SEE SHEET 3 FOR SIGN INSTALLATION DETAILS.

SHEET TOTALS					
	CHANGED RRP SIGNS	NEW S SIGNS	NEW T SIGNS	SQUARE TUBE POSTS	3P U-CHANNEL POSTS
○	48	4	4	-	-
⊗	-	5	5	70'	-
●	-	-	-	-	-
TOTAL	48	9	9	-	-

- NOTES:
- "BVP" REPRESENTS A NEW "BEACH PARKING" SIGN
  - "RRP" REPRESENTS A NEW "RESIDENT PERMIT PARKING 9 AM - 6 PM" SIGN
  - "A" REPRESENTS A NO PARKING SIGN WITH DOUBLE ARROWS
  - "B" REPRESENTS AN EXISTING NO PARKING SIGN
  - "C" REPRESENTS AN EXISTING NO PARKING ON THIS SIDE OF THE STREET SIGN
  - "D" REPRESENTS AN EXISTING NO PARKING ON PAVEMENT SIGN
  - "E" REPRESENTS AN EXISTING NO PARKING FIRE LANE SIGN
  - "F" REPRESENTS AN EXISTING NO PARKING BUS STOP SIGN
  - "G" REPRESENTS AN EXISTING NO PARKING RIGHT ARROW SIGN
  - "H" REPRESENTS AN EXISTING NO PARKING LEFT ARROW SIGN
  - "I" REPRESENTS A NO PARKING WITHIN 4 FEET OF PAVEMENT SIGN
  - "J" REPRESENTS AN EXISTING NO PARKING TOW AWAY ZONE SIGN
  - "K" REPRESENTS AN EXISTING PARALLEL PARKING ONLY SIGN
  - "L" REPRESENTS AN EXISTING NO PARKING THIS SIDE OF SIDEWALK SIGN
  - "M" REPRESENTS A NEW NO PARKING EITHER SIDE SIGN
  - "N" REPRESENTS A NEW ANGLE PARKING ONLY RIGHT ARROW SIGN
  - "O" REPRESENTS A NEW ANGLE PARKING ONLY LEFT ARROW SIGN
  - "P" REPRESENTS A NEW GOLF CART PARKING RIGHT ARROW SIGN
  - "Q" REPRESENTS A NEW GOLF CART PARKING LEFT ARROW SIGN
  - "R" REPRESENTS A NEW NO TRAILER PARKING SIGN
  - "S" REPRESENTS A NEW PARALLEL PARKING ONLY SIGN
  - "T" REPRESENTS A NEW DOUBLE PARKING PROHIBITED SIGN



PLANS PREPARED BY:

**Stantec**

Stantec Consulting Services Inc.  
4969 Centre Pointe Drive Suite 200  
North Charleston, SC 29418  
www.stantec.com



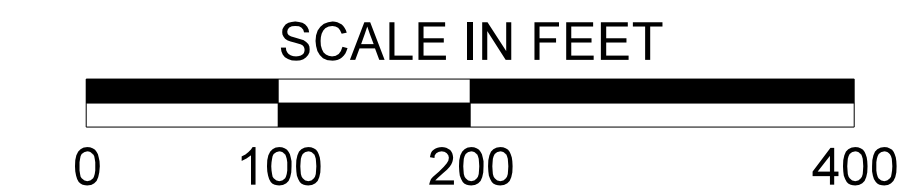
REV. NO.	BY	DATE	DESCRIPTION OF REVISION
4			
3			
2			
1			
TOPO.	DATE		PLAN SCALE 1" =
DWG.	DATE		PROF SCALE 1" = HORIZ
R/W	DATE		SCALE 1" = VERT

CITY OF ISLE OF PALMS	
ISLE OF PALMS PARKING PROGRAM SIGNING PLANS	
SCALE: 1" = 100'	-

User: nvashisth  
U:\710\active\71001448 - 10P\2018-04\_update\Plan Sheets\Parking Revision Plans\71001448\_S\6.dgn

SHEET TOTALS			
	CHANGED RRP SIGNS	NEW S SIGNS	NEW T SIGNS
	55	4	4
	-	6	6
	-	-	-
TOTAL	55	10	10

	SQUARE TUBE POSTS	3P U-CHANNEL POSTS
	-	-
	84'	-
	-	-
TOTAL	-	-




- NOTES:
- "BVP" REPRESENTS A NEW "BEACH PARKING" SIGN
  - "RRP" REPRESENTS A NEW "RESIDENT PERMIT PARKING 9 AM - 6 PM" SIGN
  - "A" REPRESENTS A NO PARKING SIGN WITH DOUBLE ARROWS
  - "B" REPRESENTS AN EXISTING NO PARKING SIGN
  - "C" REPRESENTS AN EXISTING NO PARKING ON THIS SIDE OF THE STREET SIGN
  - "D" REPRESENTS AN EXISTING NO PARKING ON PAVEMENT SIGN
  - "E" REPRESENTS AN EXISTING NO PARKING FIRE LANE SIGN
  - "F" REPRESENTS AN EXISTING NO PARKING BUS STOP SIGN
  - "G" REPRESENTS AN EXISTING NO PARKING RIGHT ARROW SIGN
  - "H" REPRESENTS AN EXISTING NO PARKING LEFT ARROW SIGN
  - "I" REPRESENTS A NO PARKING WITHIN 4 FEET OF PAVEMENT SIGN
  - "J" REPRESENTS AN EXISTING NO PARKING TOW AWAY ZONE SIGN
  - "K" REPRESENTS AN EXISTING PARALLEL PARKING ONLY SIGN
  - "L" REPRESENTS AN EXISTING NO PARKING THIS SIDE OF SIDEWALK SIGN
  - "M" REPRESENTS A NEW NO PARKING EITHER SIDE SIGN
  - "N" REPRESENTS A NEW ANGLE PARKING ONLY RIGHT ARROW SIGN
  - "O" REPRESENTS A NEW ANGLE PARKING ONLY LEFT ARROW SIGN
  - "P" REPRESENTS A NEW GOLF CART PARKING RIGHT ARROW SIGN
  - "Q" REPRESENTS A NEW GOLF CART PARKING LEFT ARROW SIGN
  - "R" REPRESENTS A NEW NO TRAILER PARKING SIGN
  - "S" REPRESENTS A NEW PARALLEL PARKING ONLY SIGN
  - "T" REPRESENTS A NEW DOUBLE PARKING PROHIBITED SIGN

- REPRESENTS AN EXISTING POST TO BE REMOVED AND REPLACED
- REPRESENTS AN EXISTING SIGN AND POST TO BE RETAINED
- REPRESENTS A NEW POST AND SIGN(S)
- SEE SHEET 3 FOR SIGN INSTALLATION DETAILS.

PLANS PREPARED BY:



Stantec Consulting Services Inc.  
4969 Centre Pointe Drive Suite 200  
North Charleston, SC 29418  
www.stantec.com

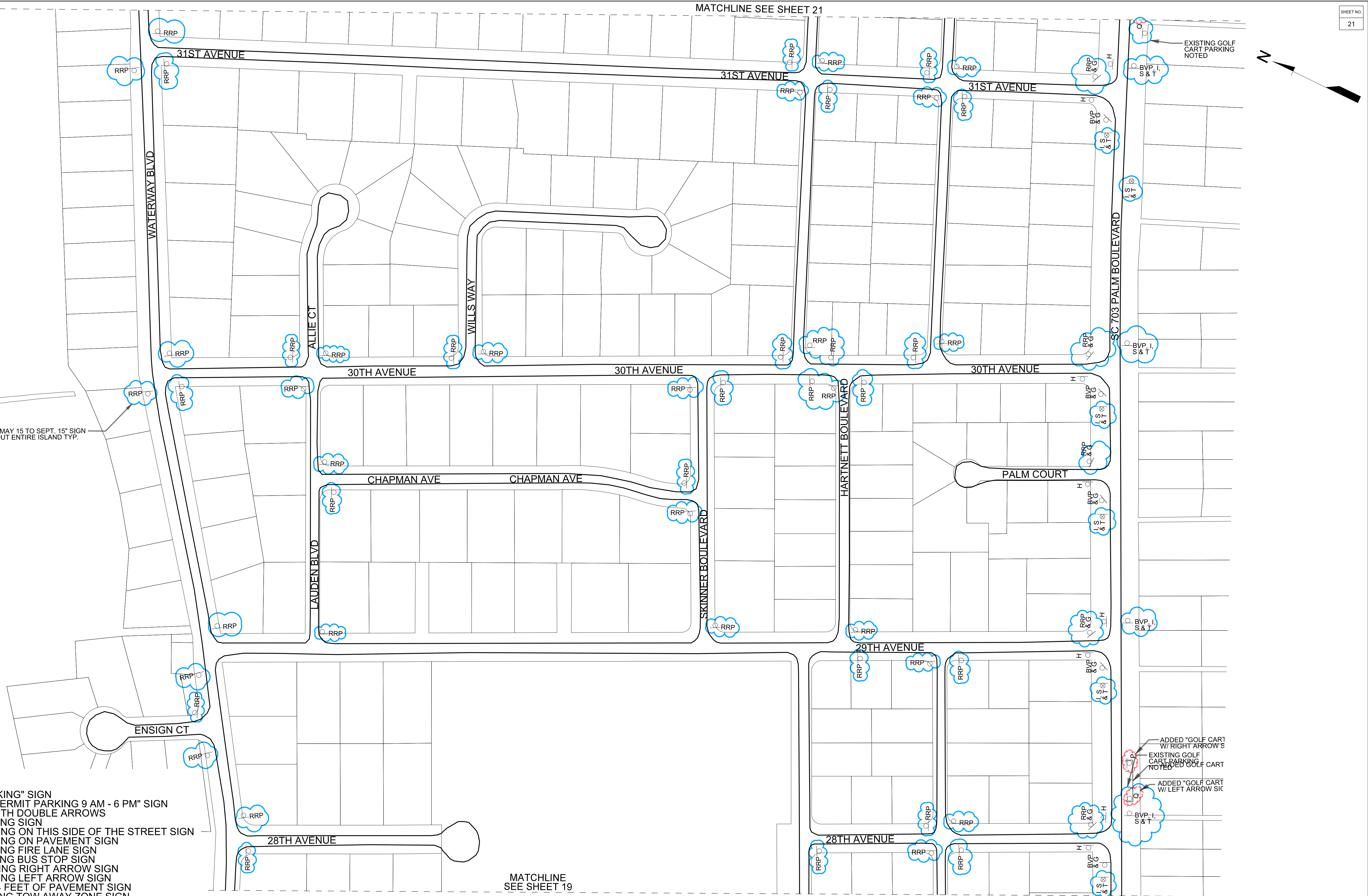


4				
3				
2				
1				
REV. NO.	BY	DATE	DESCRIPTION OF REVISION	
TOPO.		DATE		PLAN SCALE 1" =
DWG.		DATE		PROF SCALE 1" = HORIZ
R/W		DATE		SCALE 1" = VERT

CITY OF ISLE OF PALMS

ISLE OF PALMS PARKING PROGRAM  
SIGNING PLANS

SCALE: 1" = 100'



User: nvashisth  
U:\710\active\71001448 - 10P\2018-04\_update\Plan Sheets\Parking Revision Plans\71001448\_SN7.dgn

- NOTES:
1. "BVP" REPRESENTS A NEW "BEACH PARKING" SIGN
  2. "RRP" REPRESENTS A NEW "RESIDENT PERMIT PARKING 9 AM - 6 PM" SIGN
  3. "A" REPRESENTS A NO PARKING SIGN WITH DOUBLE ARROWS
  4. "B" REPRESENTS AN EXISTING NO PARKING SIGN
  5. "C" REPRESENTS AN EXISTING NO PARKING ON THIS SIDE OF THE STREET SIGN
  6. "D" REPRESENTS AN EXISTING NO PARKING ON PAVEMENT SIGN
  7. "E" REPRESENTS AN EXISTING NO PARKING FIRE LANE SIGN
  8. "F" REPRESENTS AN EXISTING NO PARKING BUS STOP SIGN
  9. "G" REPRESENTS AN EXISTING NO PARKING RIGHT ARROW SIGN
  10. "H" REPRESENTS AN EXISTING NO PARKING LEFT ARROW SIGN
  11. "I" REPRESENTS A NO PARKING WITHIN 4 FEET OF PAVEMENT SIGN
  12. "J" REPRESENTS AN EXISTING NO PARKING TOW AWAY ZONE SIGN
  13. "K" REPRESENTS AN EXISTING PARALLEL PARKING ONLY SIGN
  14. "L" REPRESENTS AN EXISTING NO PARKING THIS SIDE OF SIDEWALK SIGN
  15. "M" REPRESENTS A NEW NO PARKING EITHER SIDE SIGN
  16. "N" REPRESENTS A NEW ANGLE PARKING ONLY RIGHT ARROW SIGN
  17. "O" REPRESENTS A NEW ANGLE PARKING ONLY LEFT ARROW SIGN
  18. "P" REPRESENTS A NEW GOLF CART PARKING RIGHT ARROW SIGN
  19. "Q" REPRESENTS A NEW GOLF CART PARKING LEFT ARROW SIGN
  20. "R" REPRESENTS A NEW NO TRAILER PARKING SIGN
  21. "S" REPRESENTS A NEW PARALLEL PARKING ONLY SIGN
  22. "T" REPRESENTS A NEW DOUBLE PARKING PROHIBITED SIGN

- ⊗ REPRESENTS AN EXISTING POST TO BE REMOVED AND REPLACED
- REPRESENTS AN EXISTING SIGN AND POST TO BE RETAINED
- REPRESENTS A NEW POST AND SIGN(S)

SEE SHEET 3 FOR SIGN INSTALLATION DETAILS.

REMOVE "MAY 15 TO SEPT. 15" SIGN THROUGHOUT ENTIRE ISLAND TYP.

MATCHLINE  
SEE SHEET 22


MATCHLINE  
SEE SHEET 20

SHEET TOTALS					
	CHANGED RRP SIGNS	NEW S SIGNS	NEW T SIGNS	SQUARE TUBE POSTS	3P U-CHANNEL POSTS
○	41	4	4	-	-
⊗	-	5	5	70'	-
●	-	-	-	-	-
TOTAL	41	9	9	-	-

PLANS PREPARED BY:



Stantec Consulting Services Inc.  
4969 Centre Pointe Drive Suite 200  
North Charleston, SC 29418  
www.stantec.com

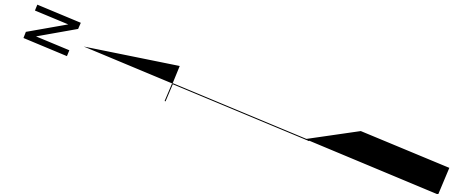


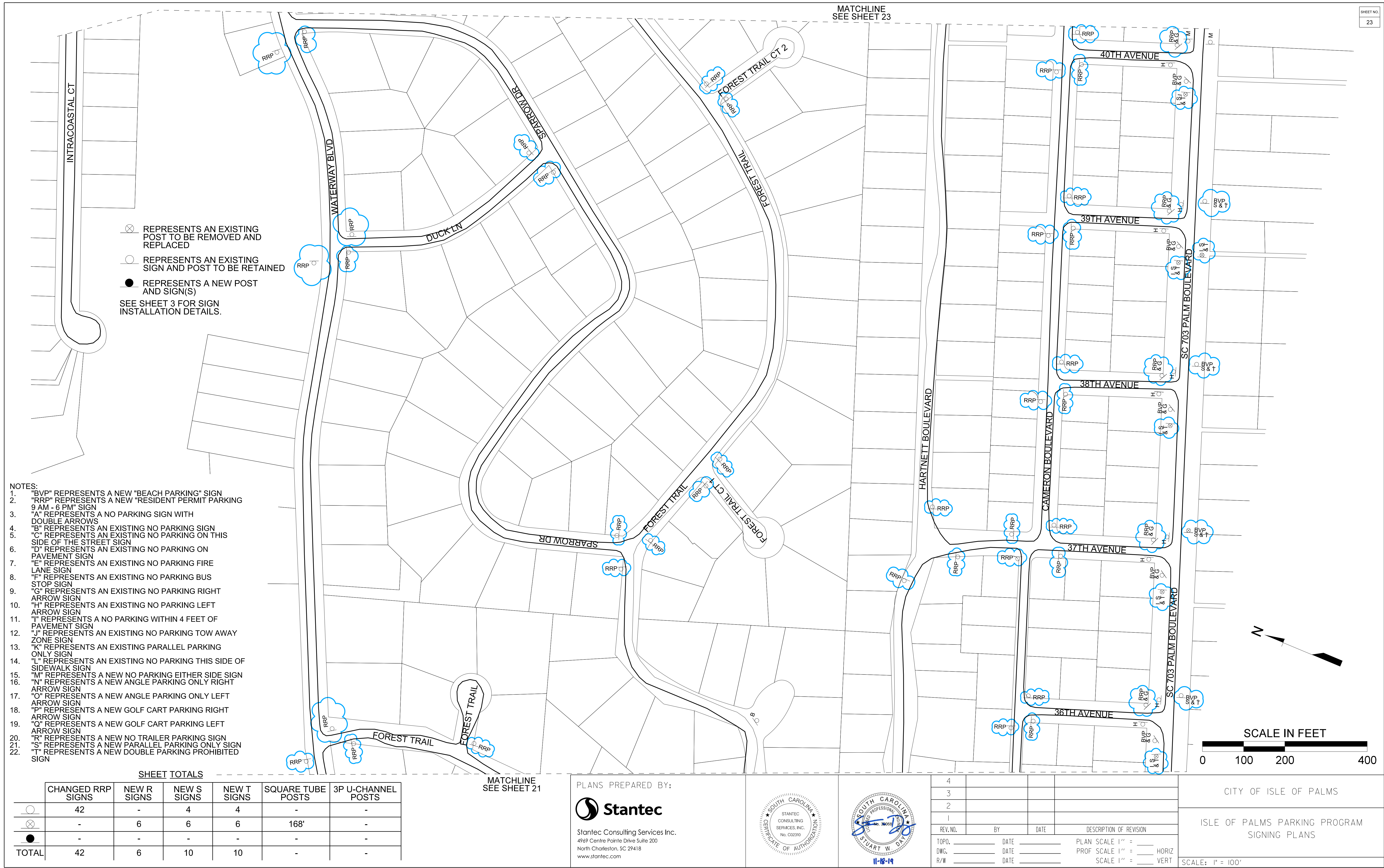
4				
3				
2				
1				
REV. NO.	BY	DATE	DESCRIPTION OF REVISION	
TOPO.		DATE	PLAN SCALE 1" =	
DWG.		DATE	PROF SCALE 1" =	HORIZ
R/W		DATE	SCALE 1" =	VERT

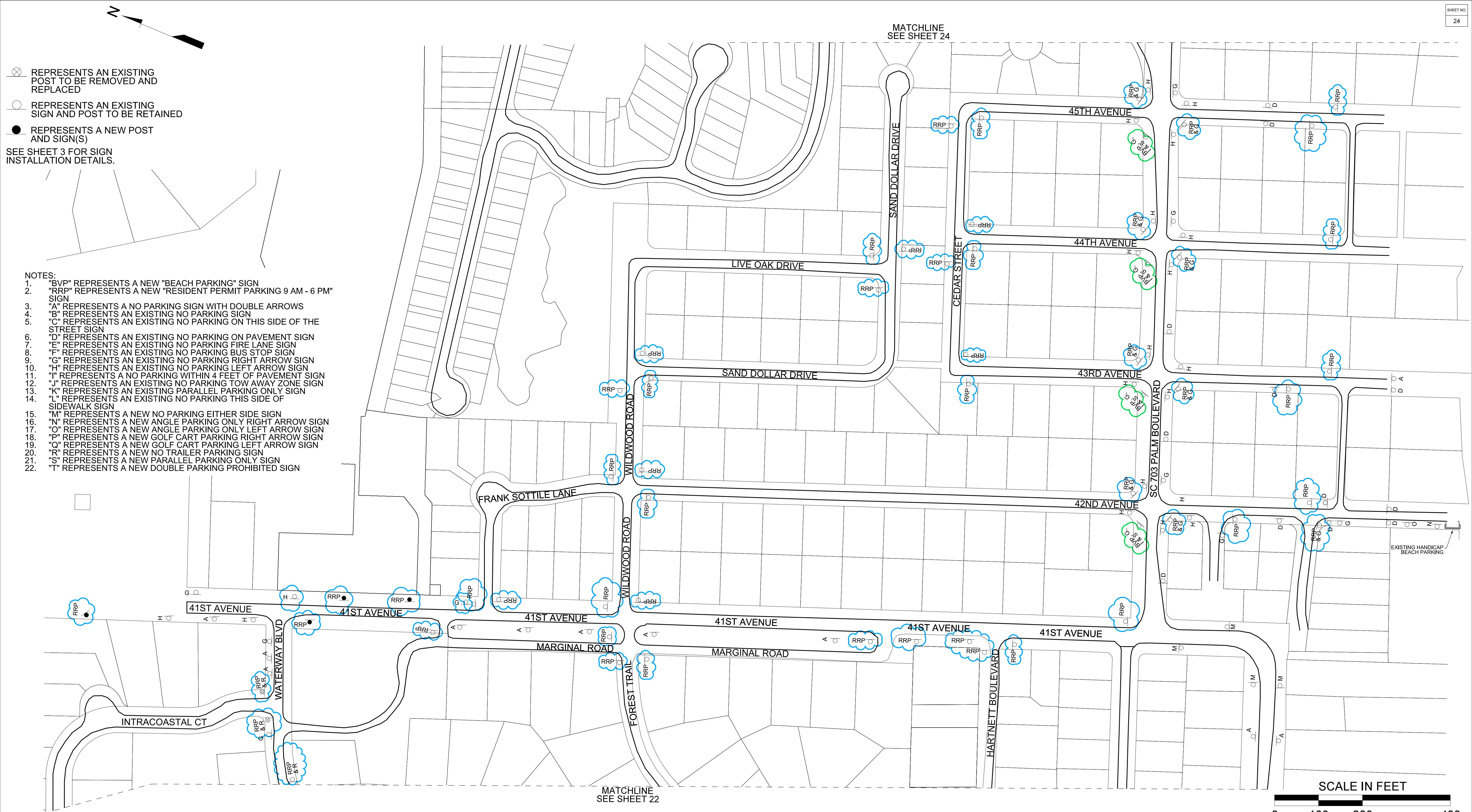
CITY OF ISLE OF PALMS

ISLE OF PALMS PARKING PROGRAM  
SIGNING PLANS

SCALE: 1" = 100'









SHEET TOTALS					
	CHANGED RRP SIGNS	NEW RRP SIGNS	NEW R SIGNS	SQUARE TUBE POSTS	3P U-CHANNEL POSTS
○	49	-	-	-	-
⊗	-	-	3	42'	-
●	-	4	-	56'	-
TOTAL	49	4	3	-	-

PLANS PREPARED BY:



Stantec Consulting Services Inc.  
4969 Centre Pointe Drive Suite 200  
North Charleston, SC 29418  
www.stantec.com



4				
3				
2				
1				
REV. NO.	BY	DATE	DESCRIPTION OF REVISION	
TOPO.		DATE	PLAN SCALE 1" =	
DWG.		DATE	PROF SCALE 1" =	HORIZ
R/W		DATE	SCALE 1" =	VERT

CITY OF ISLE OF PALMS	
ISLE OF PALMS PARKING PROGRAM SIGNING PLANS	
SCALE: 1" = 100'	

User: nvashisth  
U:\710\active\71001448 - IOP\2018-04\_update\Plan Sheets\Parking Revision Plans\71001448\_SNO.dgn

SHEET TOTALS					
	CHANGED RRP SIGNS	NEW "U" SIGN	NEW "V" SIGN	SQUARE TUBE POSTS	3P U-CHANNEL POSTS
	4	-	-	-	-
	-	4	4	-	-
TOTAL	4	4	4	-	-

NOTES:

- "BVP" REPRESENTS A NEW "BEACH PARKING" SIGN
- "RRP" REPRESENTS A NEW "RESIDENT PERMIT PARKING 9 AM - 6 PM" SIGN
- "A" REPRESENTS A NO PARKING SIGN WITH DOUBLE ARROWS
- "B" REPRESENTS AN EXISTING NO PARKING SIGN
- "C" REPRESENTS AN EXISTING NO PARKING ON THIS SIDE OF THE STREET SIGN
- "D" REPRESENTS AN EXISTING NO PARKING ON PAVEMENT SIGN
- "E" REPRESENTS AN EXISTING NO PARKING FIRE LANE SIGN
- "F" REPRESENTS AN EXISTING NO PARKING BUS STOP SIGN
- "G" REPRESENTS AN EXISTING NO PARKING RIGHT ARROW SIGN
- "H" REPRESENTS AN EXISTING NO PARKING LEFT ARROW SIGN
- "I" REPRESENTS A NO PARKING WITHIN 4 FEET OF PAVEMENT SIGN
- "J" REPRESENTS AN EXISTING NO PARKING TOW AWAY ZONE SIGN
- "K" REPRESENTS AN EXISTING PARALLEL PARKING ONLY SIGN
- "L" REPRESENTS AN EXISTING NO PARKING THIS SIDE OF SIDEWALK SIGN
- "M" REPRESENTS A NEW NO PARKING EITHER SIDE SIGN
- "N" REPRESENTS A NEW ANGLE PARKING ONLY RIGHT ARROW SIGN
- "O" REPRESENTS A NEW ANGLE PARKING ONLY LEFT ARROW SIGN
- "P" REPRESENTS A NEW GOLF CART PARKING RIGHT ARROW SIGN
- "Q" REPRESENTS A NEW GOLF CART PARKING LEFT ARROW SIGN
- "R" REPRESENTS A NEW NO TRAILER PARKING SIGN
- "S" REPRESENTS A NEW PARALLEL PARKING ONLY SIGN
- "T" REPRESENTS A NEW DOUBLE PARKING PROHIBITED SIGN
- "U" REPRESENTS A NEW NO PARKING RIGHT ARROW SIGN
- "V" REPRESENTS A NEW NO PARKING LEFT ARROW SIGN

- REPRESENTS AN EXISTING POST TO BE REMOVED AND REPLACED
- REPRESENTS AN EXISTING SIGN AND POST TO BE RETAINED
- REPRESENTS A NEW POST AND SIGN(S)

SEE SHEET 3 FOR SIGN INSTALLATION DETAILS.

PLANS PREPARED BY:



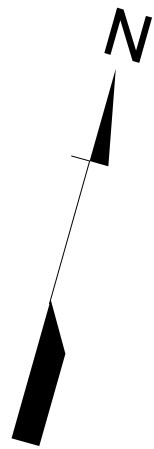
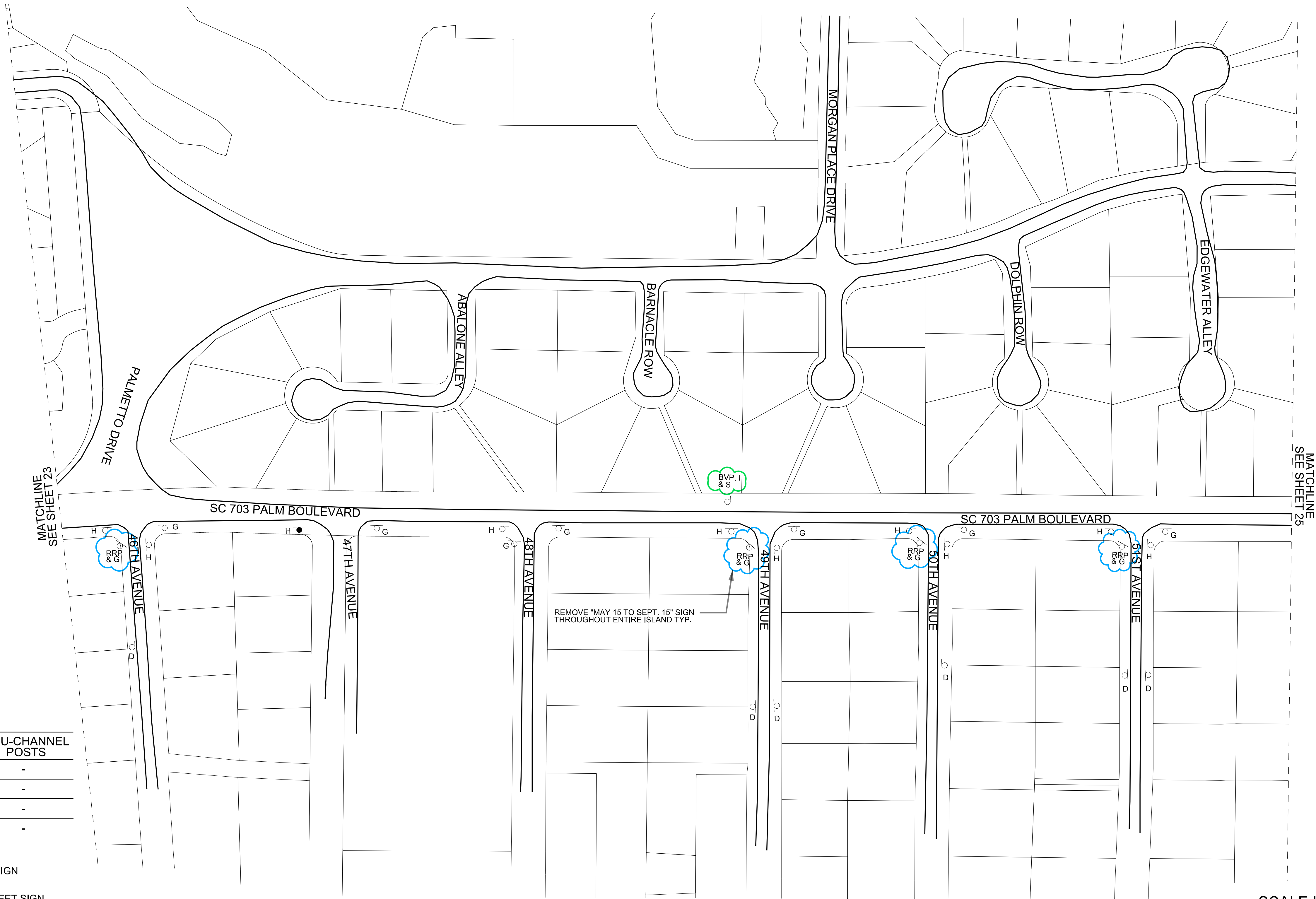
Stantec Consulting Services Inc.  
4969 Centre Pointe Drive Suite 200  
North Charleston, SC 29418  
www.stantec.com



4				
3				
2				
1				
REV. NO.	BY	DATE	DESCRIPTION OF REVISION	
TOPO.	DATE		PLAN SCALE 1" =	
DWG.	DATE		PROF SCALE 1" =	HORIZ
R/W	DATE		SCALE 1" =	VERT

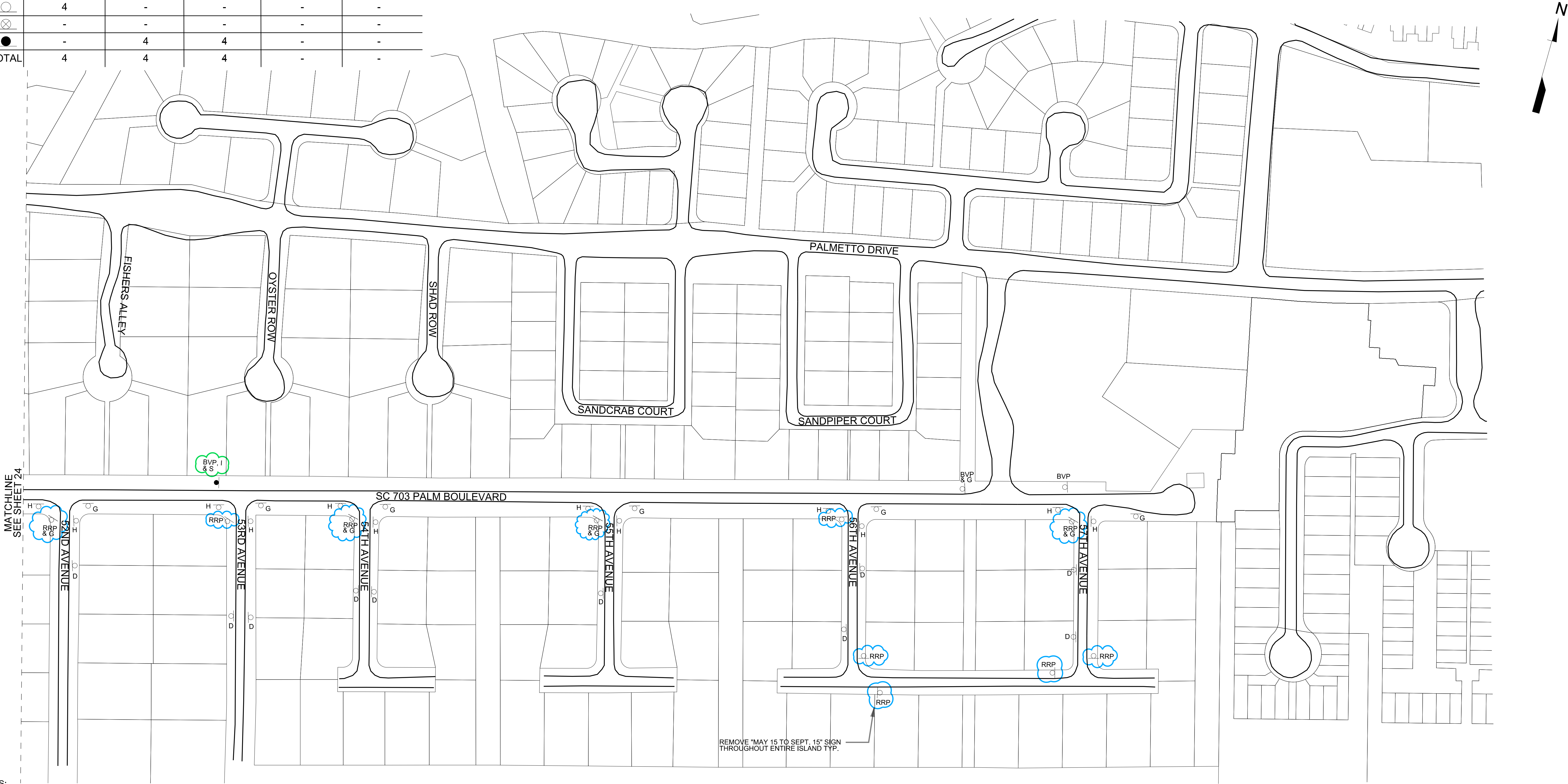


CITY OF ISLE OF PALMS	
ISLE OF PALMS PARKING PROGRAM SIGNING PLANS	
SCALE: 1" = 100'	



User: nvashis:th  
U:\710\octive\71001448 - IOP\2018-04\_update\Plan Sheets\Parking Revision Plans\71001448\_SML.dgn

SHEET TOTALS					
	CHANGED RRP SIGNS	NEW "U" SIGN	NEW "V" SIGN	SQUARE TUBE POSTS	3P U-CHANNEL POSTS
	4	-	-	-	-
	-	-	-	-	-
	-	4	4	-	-
TOTAL	4	4	4	-	-



- NOTES:
- "BVP" REPRESENTS A NEW "BEACH PARKING" SIGN
  - "RRP" REPRESENTS A NEW "RESIDENT PERMIT PARKING 9 AM - 6 PM" SIGN
  - "A" REPRESENTS A NO PARKING SIGN WITH DOUBLE ARROWS
  - "D" REPRESENTS AN EXISTING NO PARKING SIGN
  - "C" REPRESENTS AN EXISTING NO PARKING ON THIS SIDE OF THE STREET SIGN
  - "O" REPRESENTS AN EXISTING NO PARKING ON PAVEMENT SIGN
  - "F" REPRESENTS AN EXISTING NO PARKING FIRE LANE SIGN
  - "T" REPRESENTS AN EXISTING NO PARKING BUS STOP SIGN
  - "G" REPRESENTS AN EXISTING NO PARKING RIGHT ARROW SIGN
  - "H" REPRESENTS AN EXISTING NO PARKING LEFT ARROW SIGN
  - "I" REPRESENTS A NO PARKING WITHIN 4 FEET OF PAVEMENT SIGN
  - "J" REPRESENTS AN EXISTING NO PARKING TOW AWAY ZONE SIGN
  - "K" REPRESENTS AN EXISTING PARALLEL PARKING ONLY SIGN
  - "L" REPRESENTS AN EXISTING NO PARKING THIS SIDE OF SIDEWALK SIGN
  - "M" REPRESENTS A NEW NO PARKING EITHER SIDE SIGN
  - "N" REPRESENTS A NEW ANGLE PARKING ONLY RIGHT ARROW SIGN
  - "O" REPRESENTS A NEW ANGLE PARKING ONLY LEFT ARROW SIGN
  - "P" REPRESENTS A NEW GOLF CART PARKING RIGHT ARROW SIGN
  - "Q" REPRESENTS A NEW GOLF CART PARKING LEFT ARROW SIGN
  - "R" REPRESENTS A NEW NO TRAILER PARKING SIGN
  - "G" REPRESENTS A NEW PARALLEL PARKING ONLY SIGN
  - "T" REPRESENTS A NEW DOUBLE PARKING PROHIBITED SIGN
  - "U" REPRESENTS A NEW NO PARKING RIGHT ARROW SIGN
  - "V" REPRESENTS A NEW NO PARKING LEFT ARROW SIGN



- REPRESENTS AN EXISTING POST TO BE REMOVED AND REPLACED
- REPRESENTS AN EXISTING SIGN AND POST TO BE RETAINED
- REPRESENTS A NEW POST AND SIGN(S)

SEE SHEET 3 FOR SIGN INSTALLATION DETAILS.

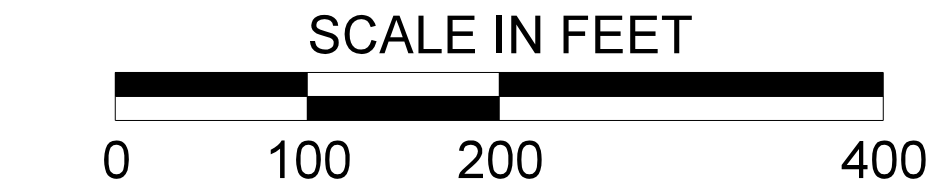
PLANS PREPARED BY:



Stantec Consulting Services Inc.  
4969 Centre Pointe Drive Suite 200  
North Charleston, SC 29418  
www.stantec.com



4				
3				
2				
1				
REV. NO.	BY	DATE	DESCRIPTION OF REVISION	
TOPO.		DATE	PLAN SCALE 1" =	
DWG.		DATE	PROF SCALE 1" =	HORIZ
R/W		DATE	SCALE 1" =	VERT



CITY OF ISLE OF PALMS	
ISLE OF PALMS PARKING PROGRAM SIGNING PLANS	
SCALE: 1" = 100'	

# IOP DOG RULES & PROPOSALS TO CONSIDER

City of Isle of Palms



# ISLE OF PALMS

**Dog License:** Encouraged but not required; free

**On & Off Leash Hours:**

- April 1<sup>st</sup> to September 14<sup>th</sup>: off leash- 5:00 a.m. to 9:00 a.m.
- September 15<sup>th</sup> to March 31<sup>st</sup>: off leash – 4:00 p.m. to 10:00 a.m.
- Dogs must be on leash at all other times

**Vaccination:**

- All dogs that live or visit the City must be vaccinated against rabies and have a metal license tag attached to its collar with the name of the licensed veterinarian who provided the vaccine. Dog owners must also have a valid certificate of rabies vaccination readily available at all times.



# SULLIVAN'S ISLAND

**Dog License:** Required; \$25

## **On & Off Leash Hours:**

- May 1<sup>st</sup> to September 30<sup>th</sup>:
  - Off leash – 5:00 a.m. to 10:00 a.m.
  - On leash – 6:00 p.m. to 5:00 a.m.
  - No dogs on the beach 10:00 a.m. to 6:00 p.m.
- October 1<sup>st</sup> to April 30<sup>th</sup>:
  - Off leash – 5:00 a.m. to noon
  - On leash – 12:01 p.m. to 4:59 a.m.

## **Vaccination:**

- Customers are required to present a valid driver's license with your current address and a rabies vaccination certificate issued by a licensed veterinarian.



# FOLLY BEACH

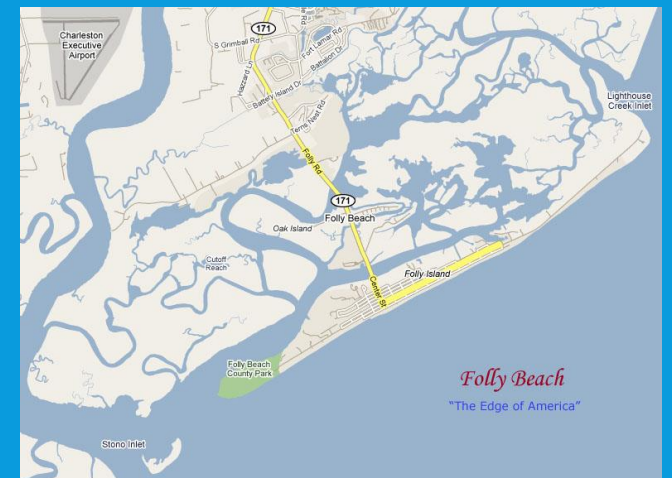
**Dog License:** Required if staying in Folly for longer than 30 days; \$3 per tag

## **On & Off Leash Hours:**

- No pets on the beach between 10:00 a.m. and 6:00 p.m.
- No pets off leash at any time on the beach or public streets

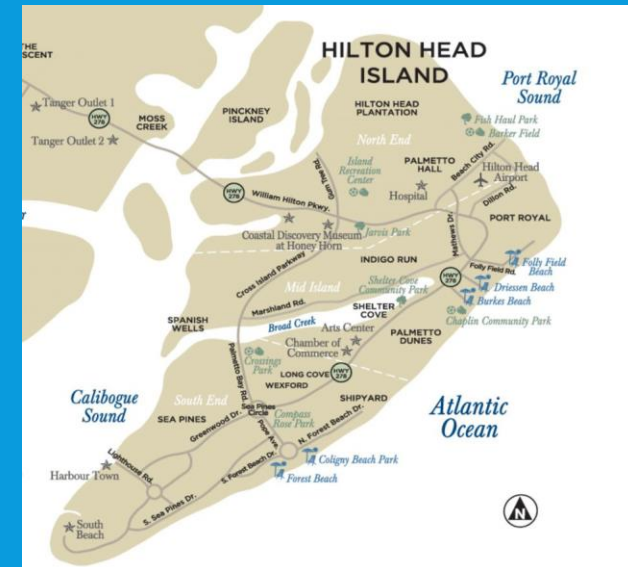
## **Vaccination:**

- Proof of rabies information from the veterinarian (not just the tag) is required to acquire a license.



# HILTON HEAD

- **Dog License:** No license requirement
- **On & Off Leash Hours:**
  - Memorial Day to Labor Day:
    - No pets on the beach between 10:00 a.m. and 5:00 p.m.
  - April 1<sup>st</sup> through Thursday before Memorial Day:
    - Pets must be on a leash between 10:00 a.m. and 5:00 p.m. at all beach parks other than Fish Haul Beach Park
  - All other times:
    - Pets can be off leash and under positive voice command, or on leash
  - Fish Haul Beach Park:
    - Pets must always be on leash
- **Vaccination:**
  - No license requirement



# MYRTLE BEACH

**Dog License:** No license requirement

## **On & Off Leash Hours:**

- May 1<sup>st</sup> to Labor Day:
  - No dogs on the beach between 10:00 a.m. and 5:00 p.m.
  - Dogs allowed on boardwalk from 5:00 a.m. to 10:00 a.m.
- Day after Labor Day to April 30<sup>th</sup> :
  - Dogs are allowed on the beach and the boardwalk at any time of day
- At all times:
  - Dogs must be on a leash that is seven feet or shorter

## **Vaccination:**

- No license requirement but owners are still required to have their pets vaccinated against rabies. Pets also must wear a collar or harness with tags proving rabies vaccination and providing the owner's contact information.



# THINGS TO CONSIDER

**Current rule: off leash from 5:00 a.m. to 9:00 a.m. April 1<sup>st</sup> to September 14<sup>th</sup> and 4:00 p.m. to 10:00 a.m. September 15<sup>th</sup> to March 31<sup>st</sup>**

## Opportunities:

- Times clearly defined
- Ordinance clear about leash/ control
- Residents & visitors are familiar with this ordinance by now

## Challenges to Overcome:

- Times can be confusing for visitors because they change (uniformity year-round would be easier)
- Difficult to know that handler is not “in control” of the dog until something happens
- Potential for off-leash dog bites/attacks exists during the period that dogs are allowed to be off leash

# THINGS TO CONSIDER

## **Proposal: Allow dogs to be off-leash in designated beach areas**

### Opportunities:

- Limits the area where dogs may be off-leash and facilitates patrol and enforcement

### Challenges to Overcome:

- Requires signage on roadside and beach (to avoid confusion on the beach about being out of the zone)
- Potential for confusion while on the beach, which would make enforcement challenging
  - An off-leash dog would not know where the zone ends
- Residents or visitors may not want to travel further down the beach to get to the “off leash zone”
- Could generate large congregation of dogs off leash in the designated zones, potentially increase territorial disputes among dogs and dog related incidents

### Areas to Consider: (with proper signage)

- North of 50<sup>th</sup>
- 42<sup>nd</sup> Beach Access path
- Between 5<sup>th</sup> and 9<sup>th</sup>

# THINGS TO CONSIDER

**Proposal: Dogs registered with IOPPD that hold a dog obedience certificate allowed to be off-leash on the beach. (Colored collar recommended to identify dogs and ease enforcement)**

## Opportunities:

- Registered dogs makes it easier to identify owners and know that the dog has current rabies vaccination
- Certificate may represent responsible ownership

## Challenges to Overcome:

- Authenticating obedience training
  - What organizations and programs will be accepted?
- Communicating with tourists and visitors so they may bring appropriate documentation for off-leash permit
- Residents may not like the collars for numerous reasons

# THINGS TO CONSIDER

**Proposal: Elimination of off-leash hours. Only dogs on leash allowed on the beach**

Opportunities:

- Easy to enforce
- Less confusion due to no more restrictions based on date and hours of the day
- Potential decrease of dog bite/attack related incidents

Challenges to Overcome:

- Elimination of amenity enjoyed by responsible residents and visitors
- Bark Park at the Recreation Center would be the only public space where dogs would be allowed to be off-leash. Could create overcrowding issues in the dog park.

# THINGS TO CONSIDER

## **Proposal: No pets on the beach during peak season**

### Opportunities:

- Easy to enforce

### Challenges to Overcome:

- Elimination of amenity enjoyed by responsible residents and visitors
- Only providing added protection to residents/ visitors during certain times of the year

# THINGS TO CONSIDER

## **Proposal: Year-round off-leash set hours**

### Opportunities:

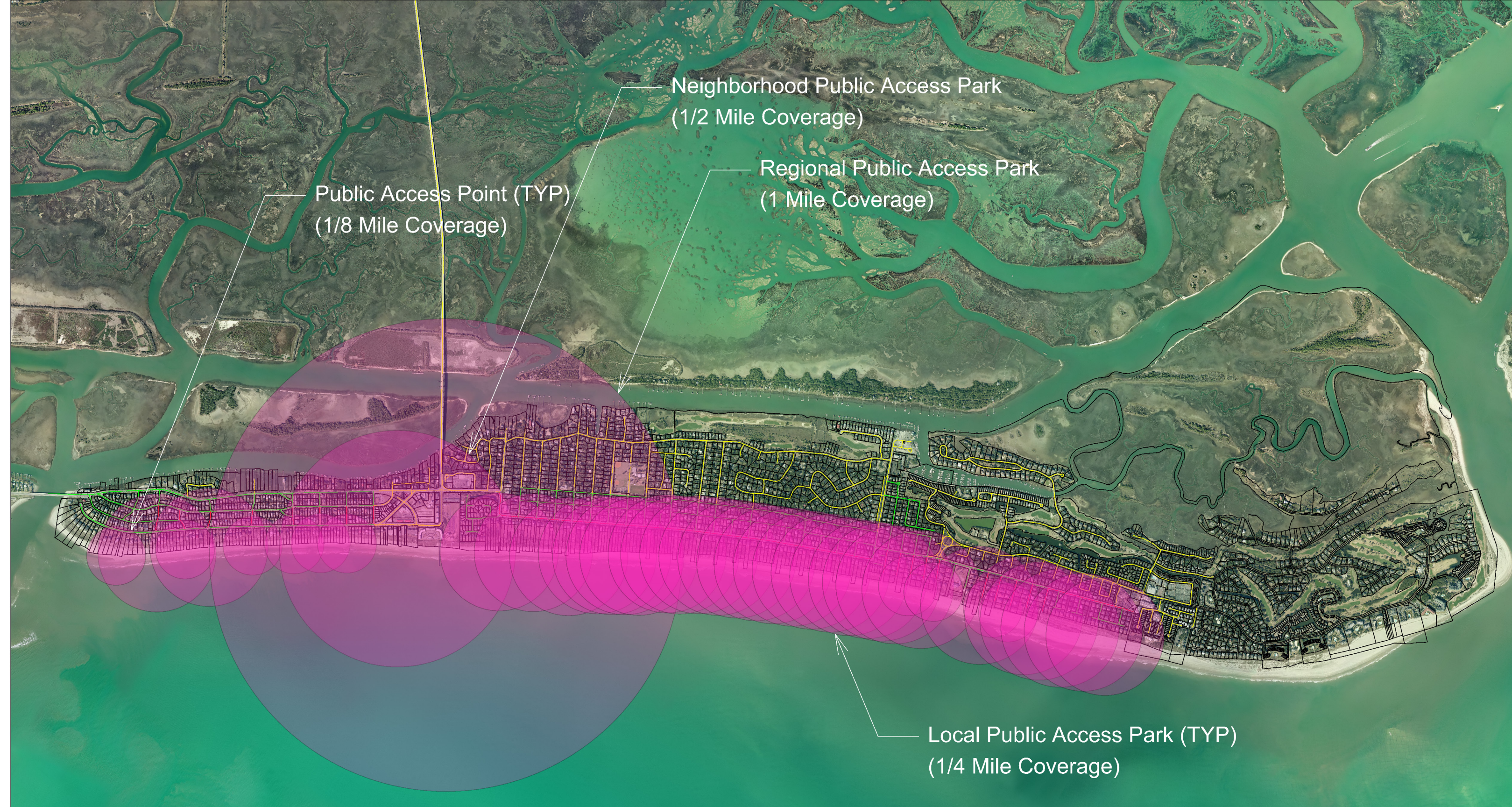
- Reduces confusion due to lack of changing during seasons
- Still allows off leash hours

### Challenges to Overcome:

- Residents may not be happy with year-round including times when less people on beach

Table 3. DHEC OCRM Public Beach Access Facility Classification (SCCC, 1995).

<b>Type of Facility</b>	<b>Distance on Either Side of Access Point Which Will be Considered as Having Full and Complete Access</b>	<b>Minimum Facilities</b>
Public Access Point	1/8 mile	Trash receptacle, walkover/improved surface access; signage; on-street parking for 6 vehicles
Local Public Access Park	1/4 mile	As above, parking for 10 vehicles
Neighborhood Public Access Park	1/2 mile	As above, showers, restrooms, parking for 25 vehicles
Community Public Access Park	3/4 mile	As above, showers, lifeguards, concession, handicapped access and parking; parking for 75 vehicles
Regional Public Access Park	1 mile	As above, parking for 150 vehicles and greater



Access Coverage Along IOP Public Beach  
per DHEC OCRM Public Beach Access Facility Classifications