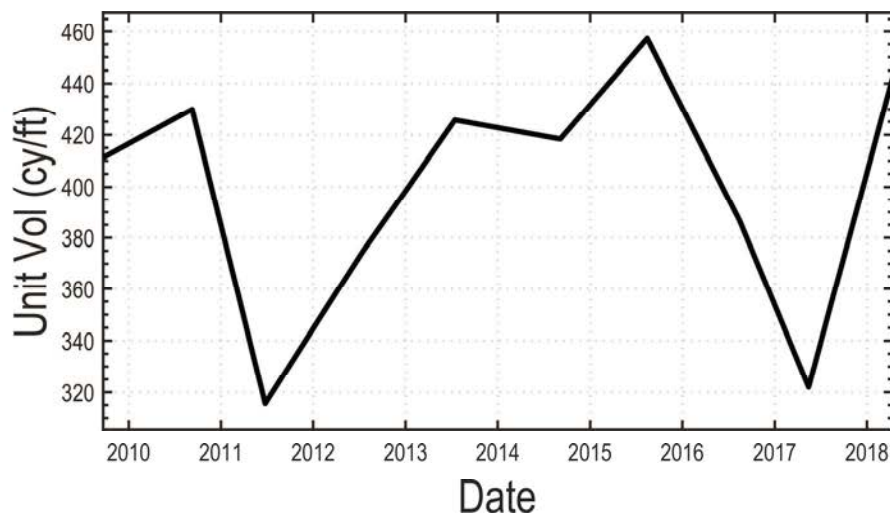
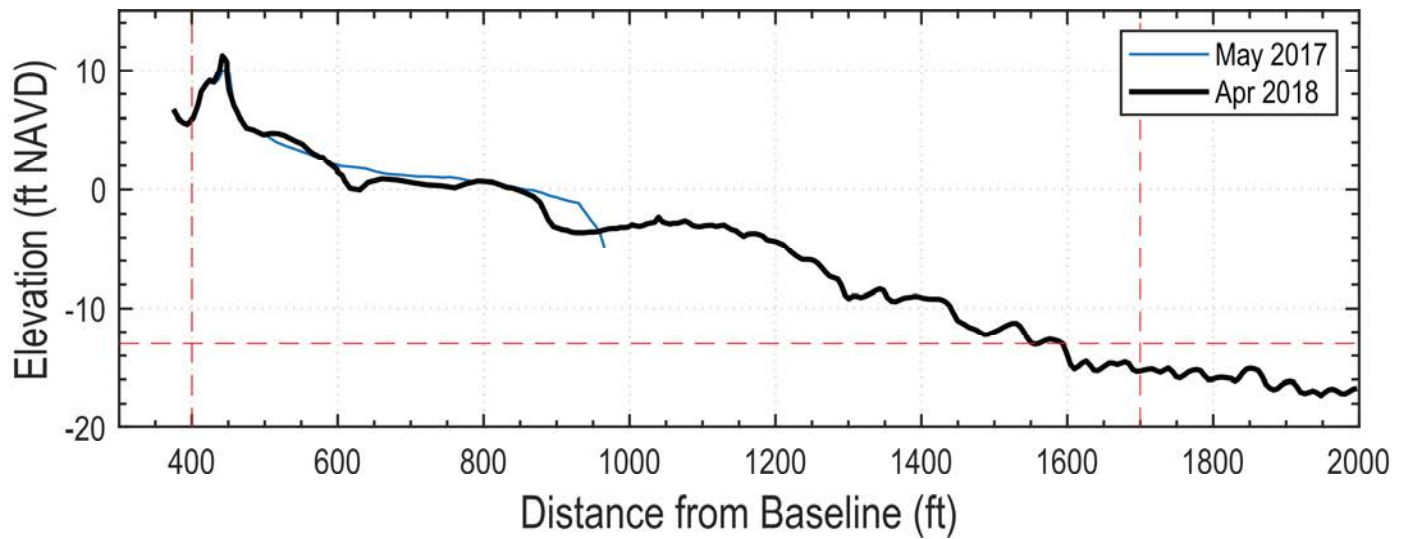
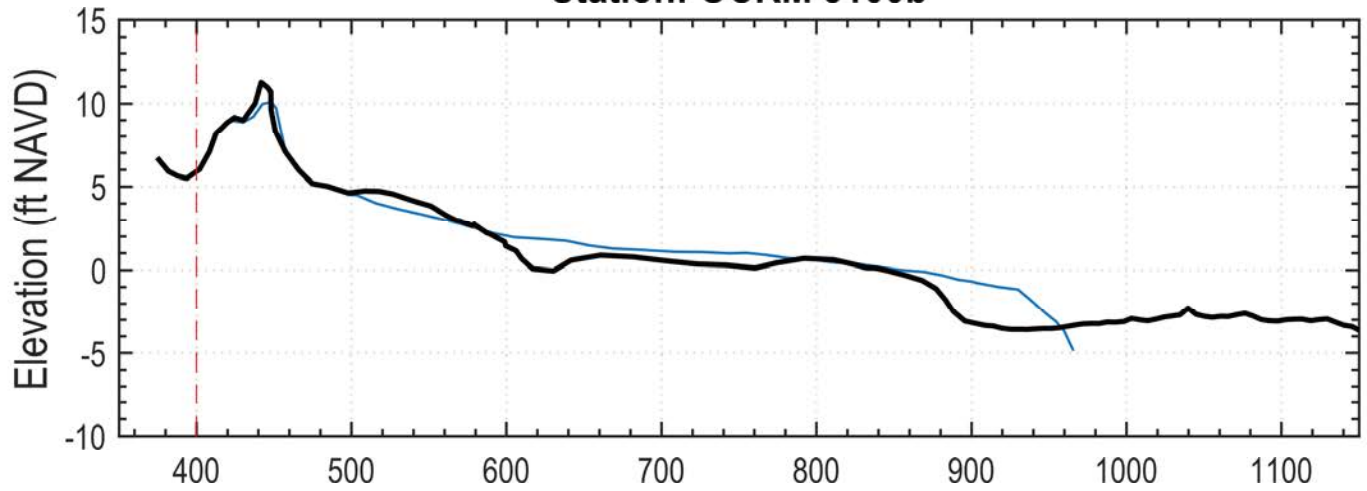


# **APPENDIX A**

## **CSE Profiles**

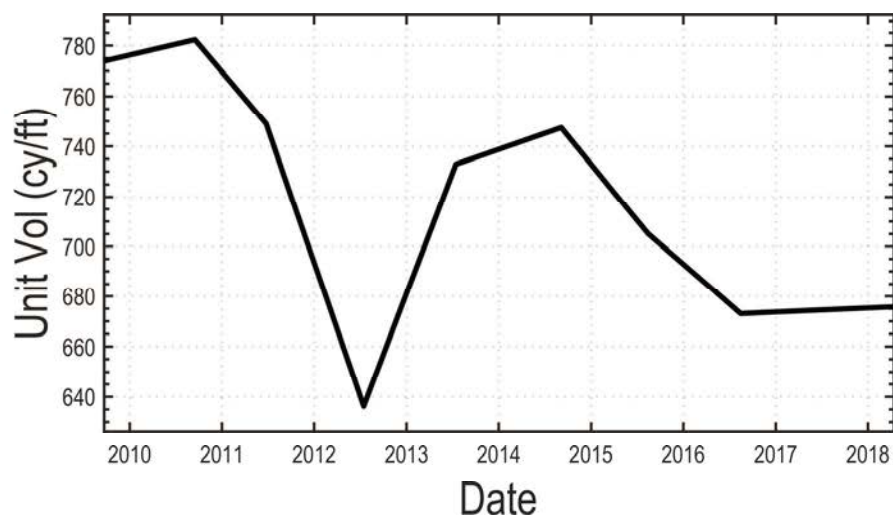
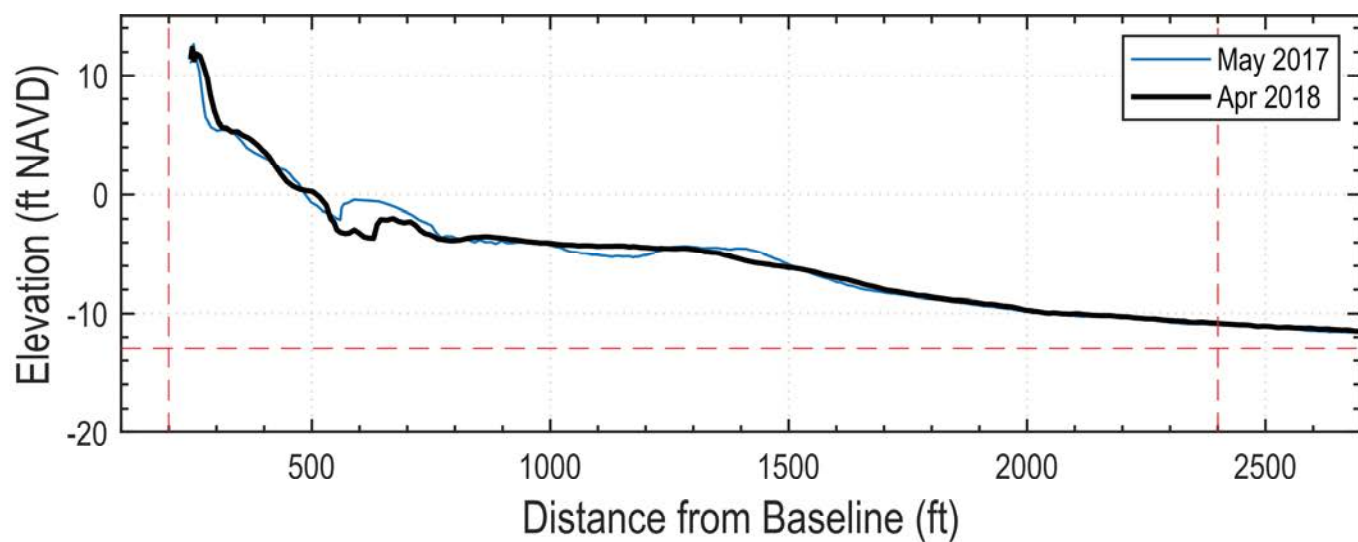
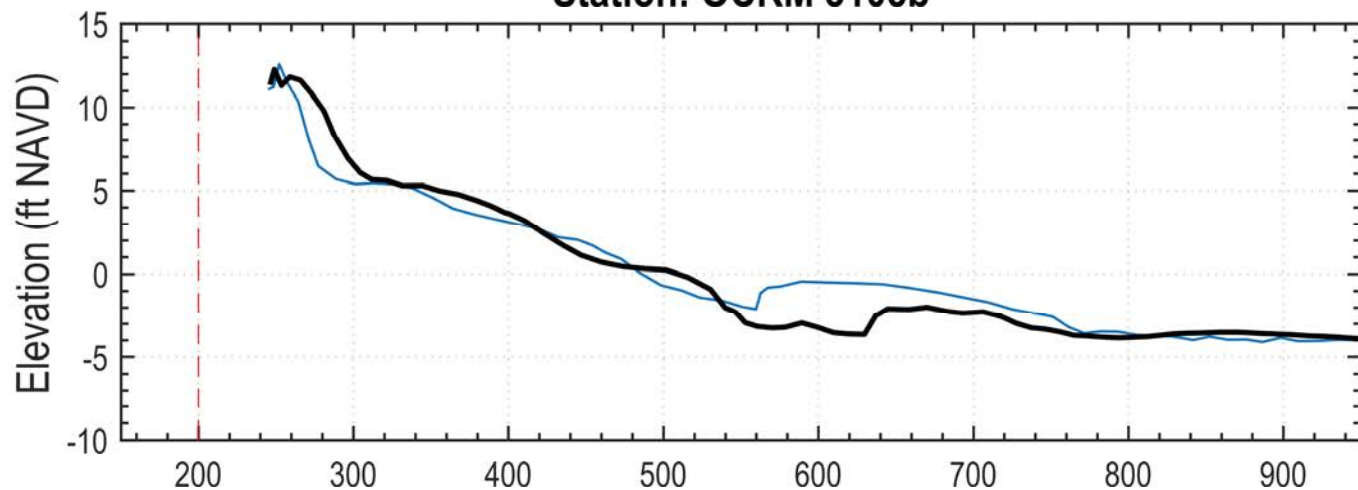
— *THIS PAGE INTENTIONALLY LEFT BLANK* —

### Station: OCRM 3100b



X: 2365850.59  
Y: 345201.78

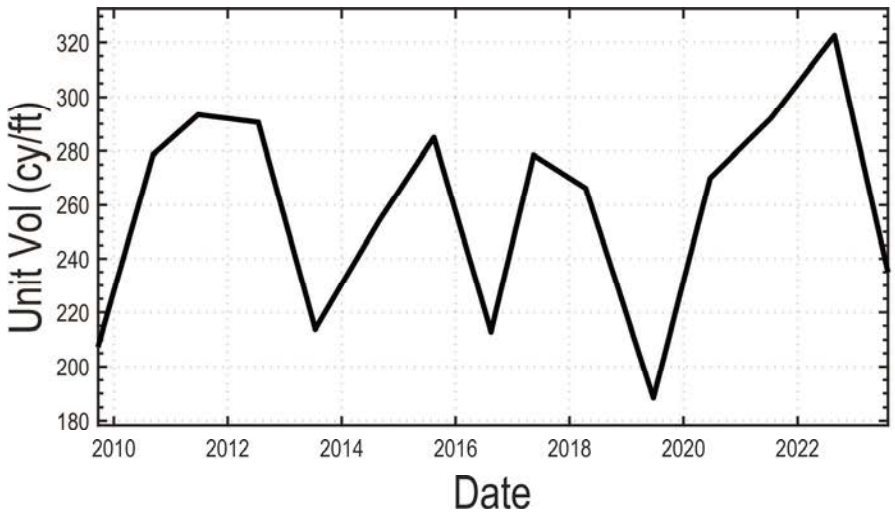
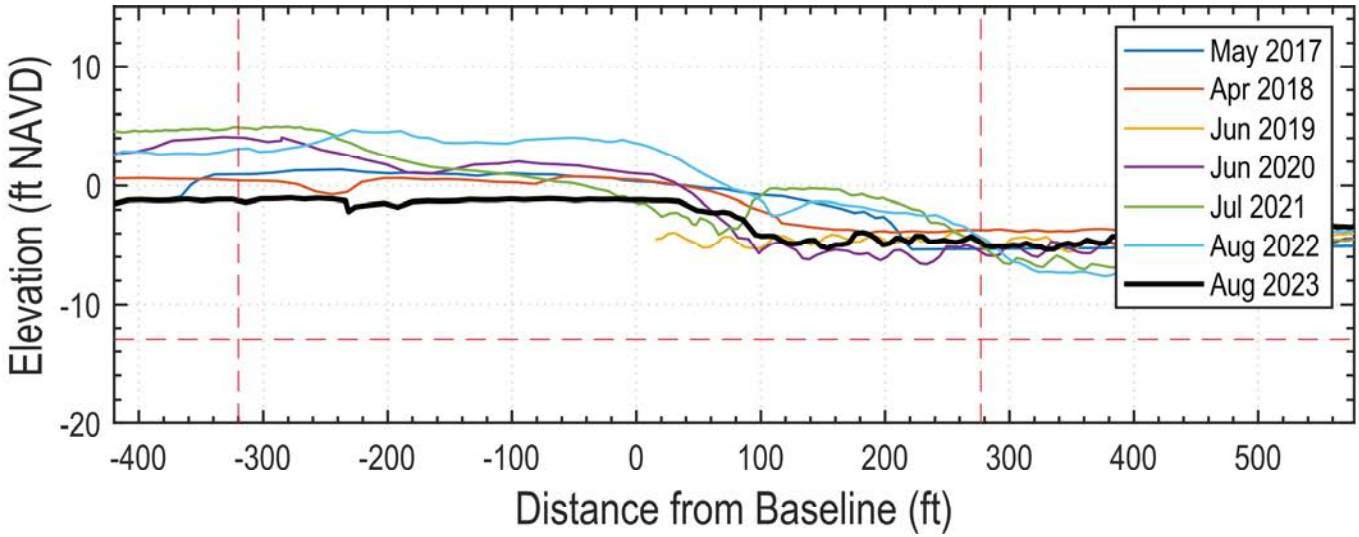
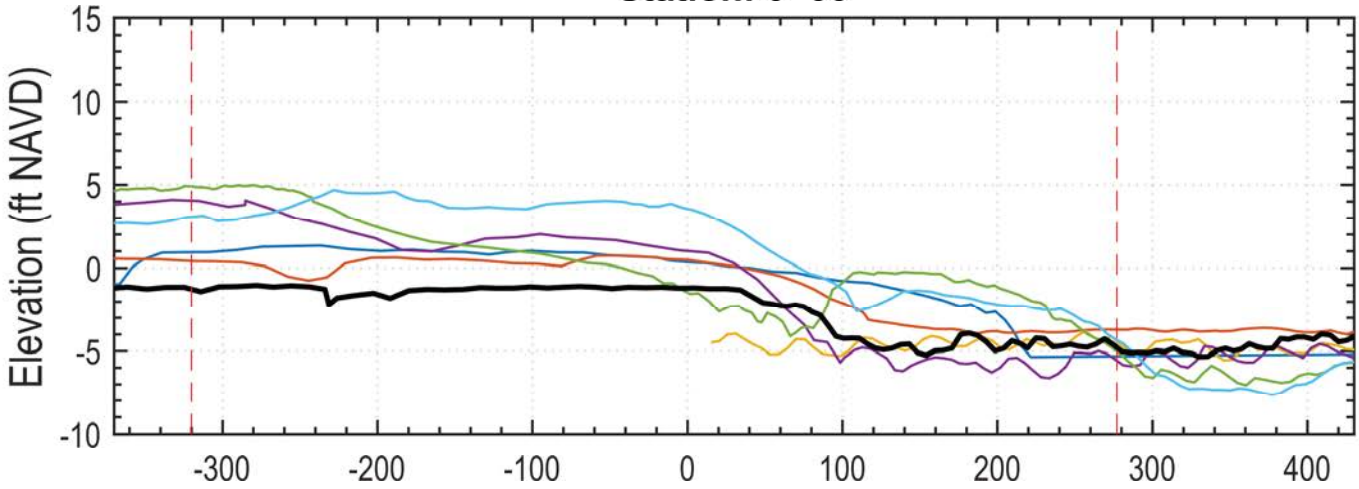
# Station: OCRM 3105b



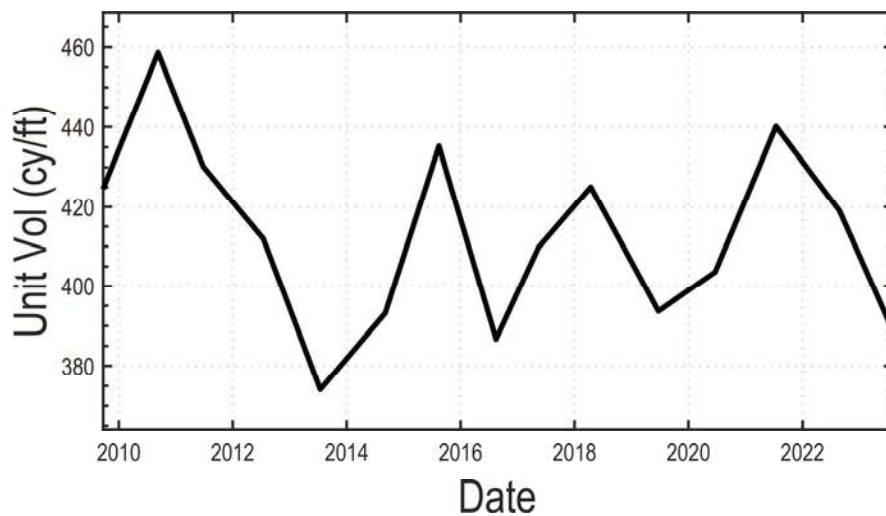
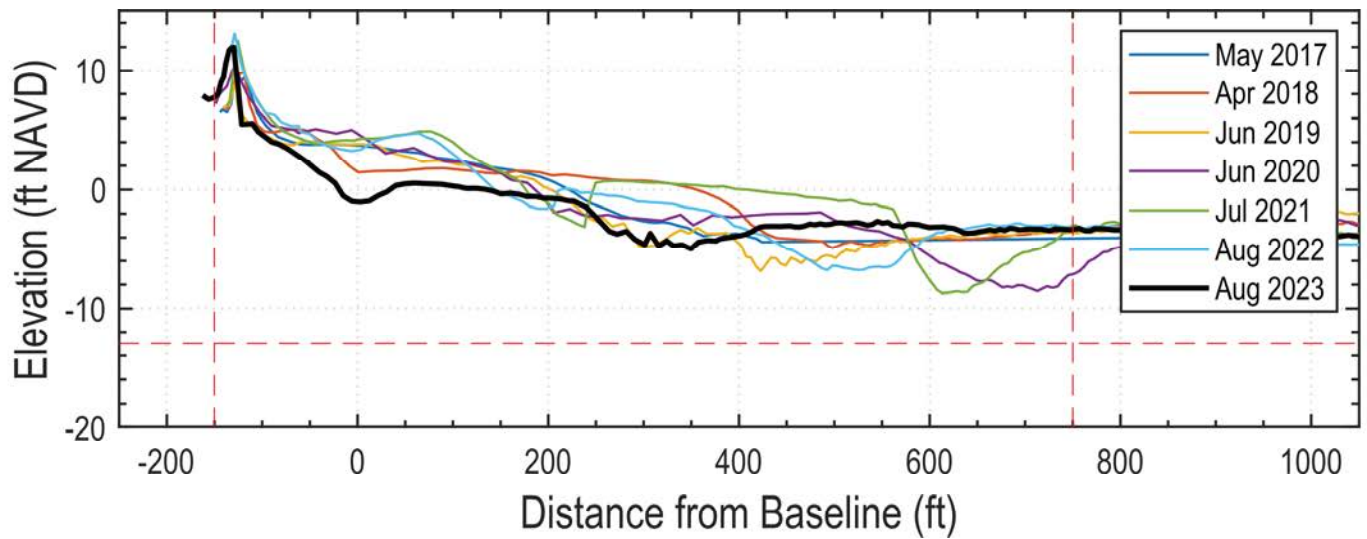
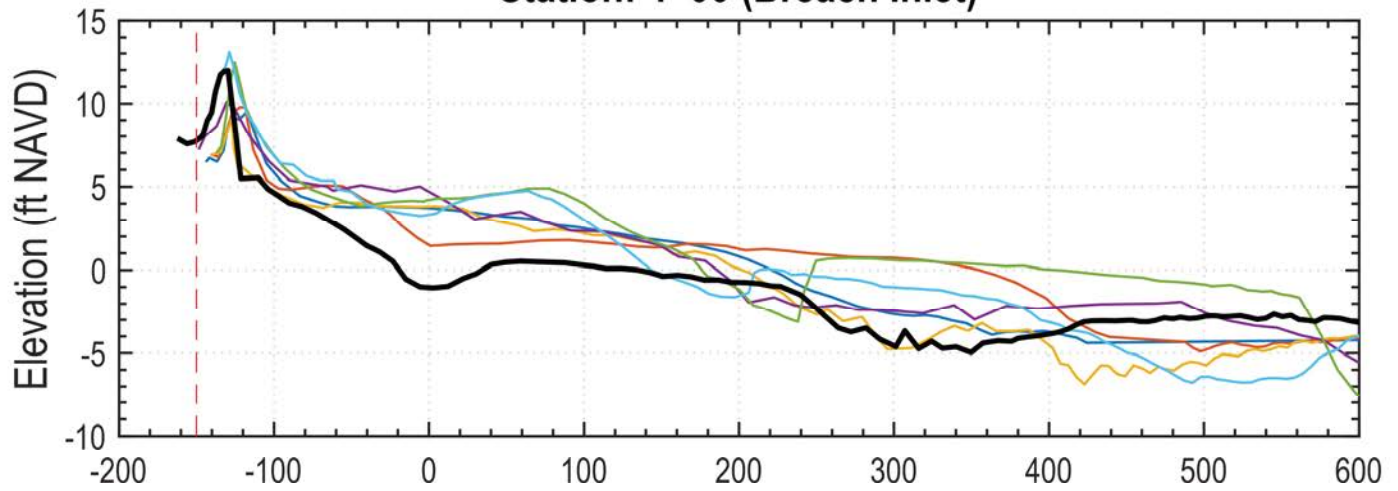
X: 2366847.09  
Y: 345256.9



Station: 0+00

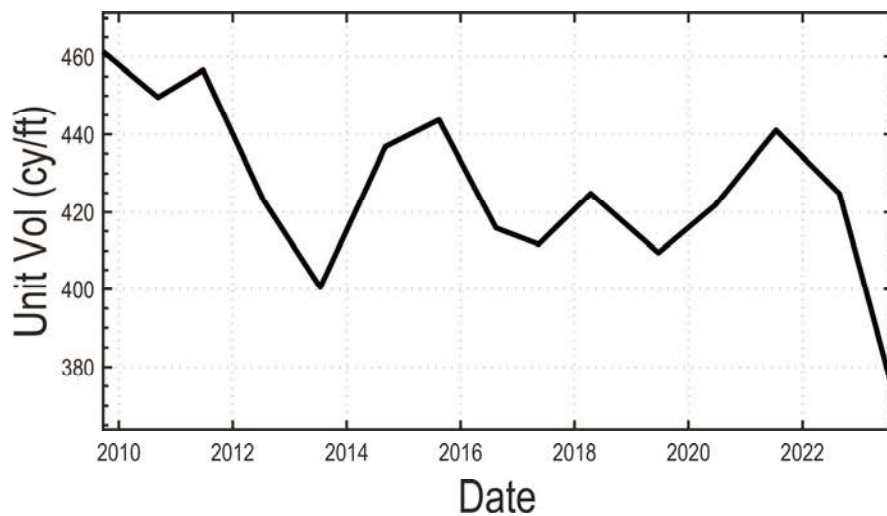
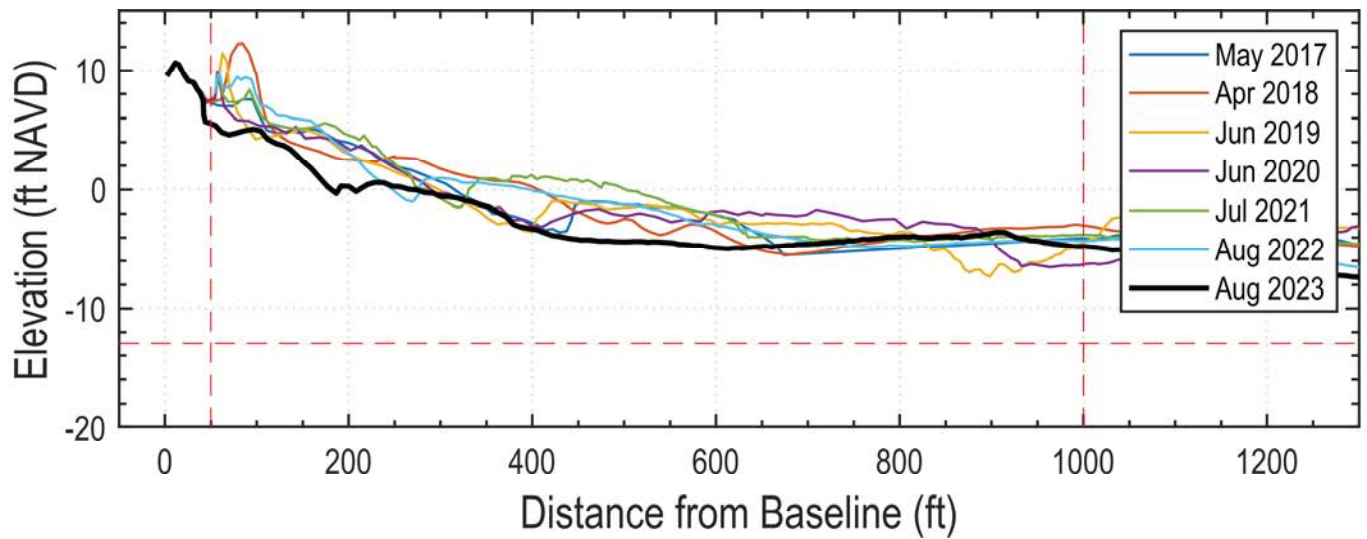
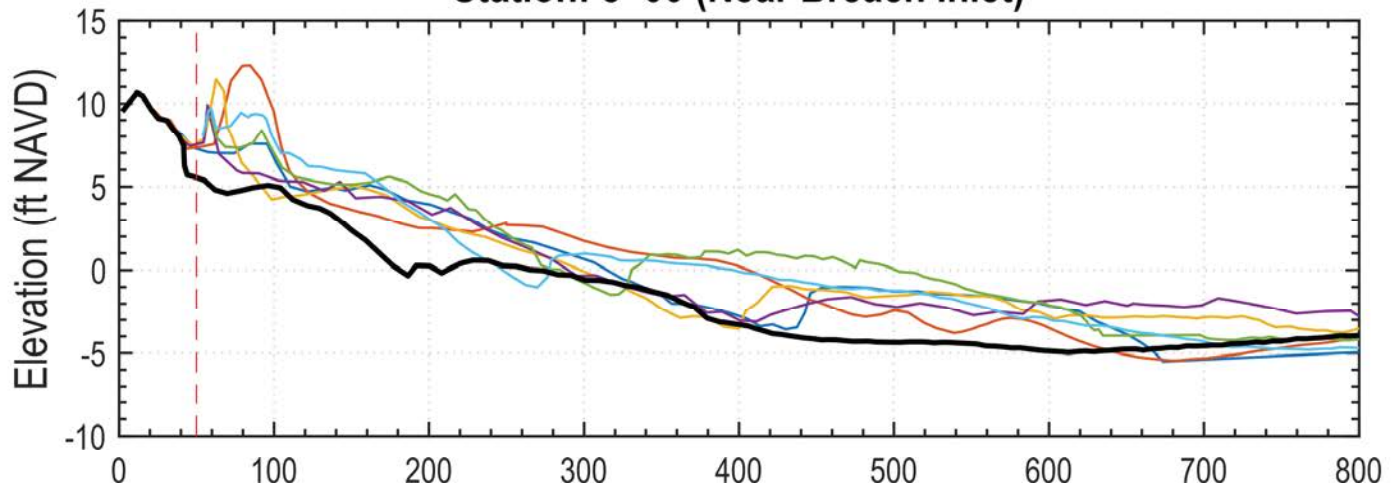


### Station: 4+00 (Breach Inlet)



X: 2365896.3  
Y: 344657.95

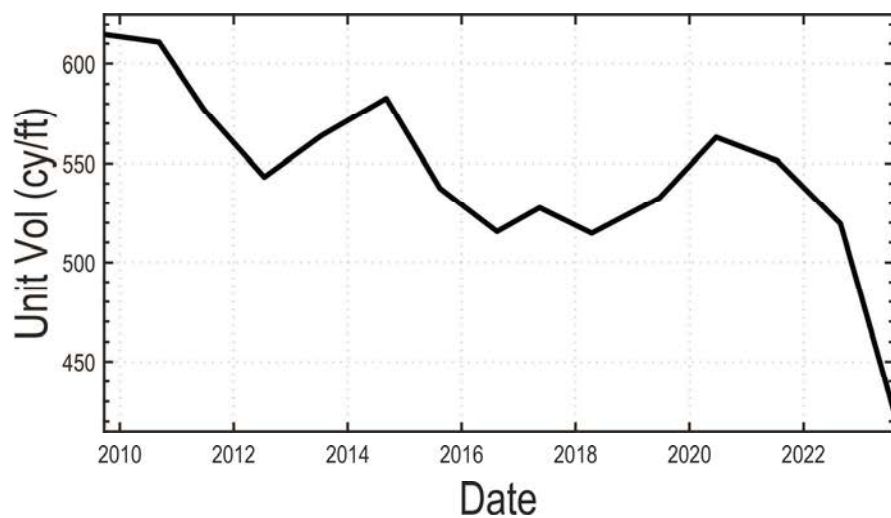
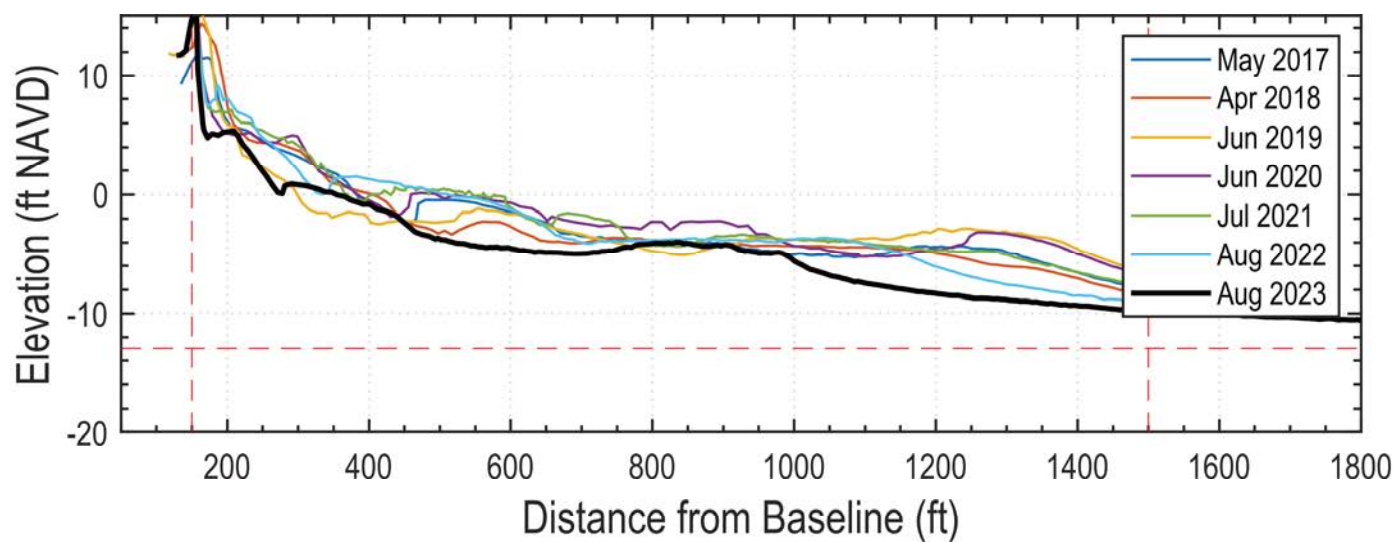
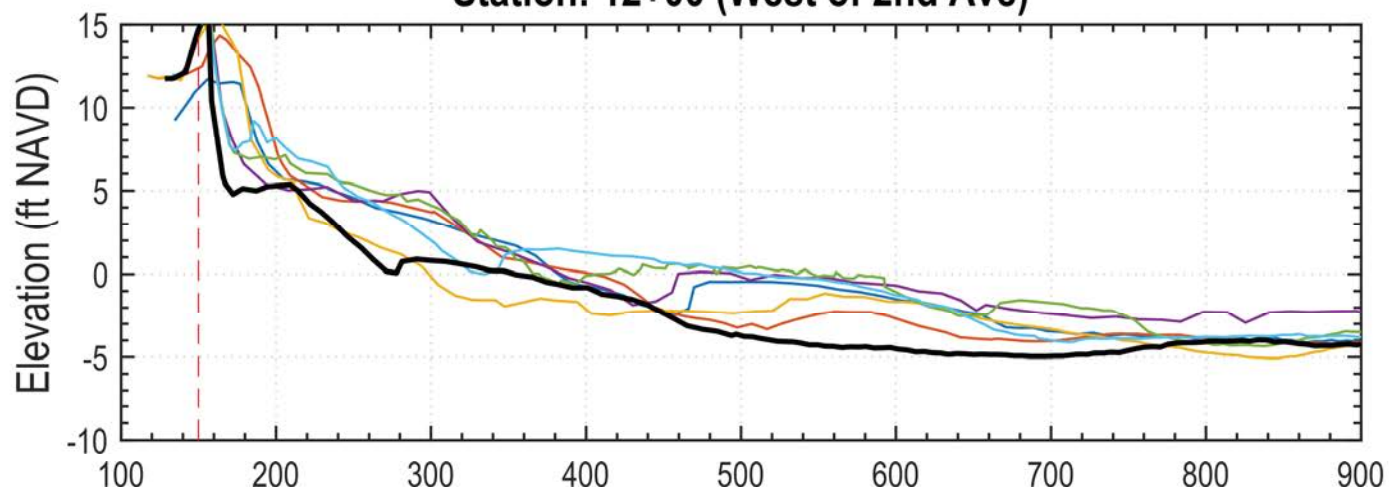
### Station: 8+00 (Near Breach Inlet)



X: 2366245.13  
Y: 344853.69

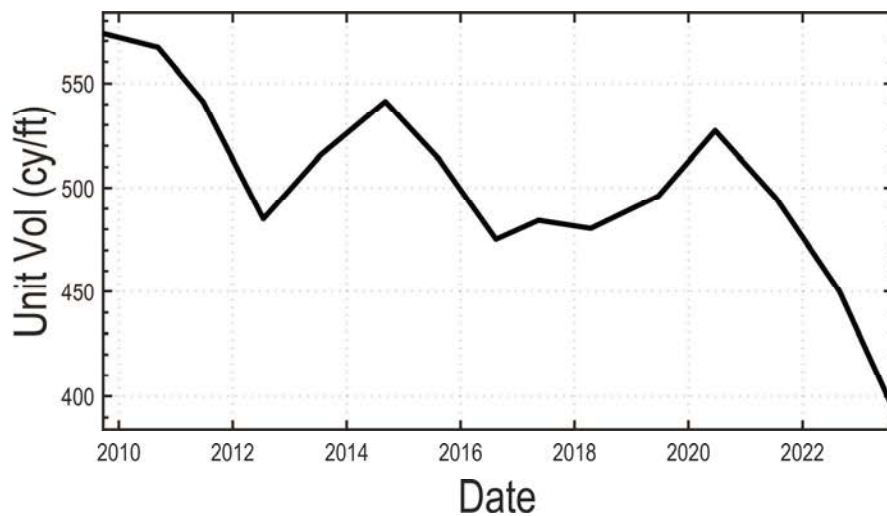
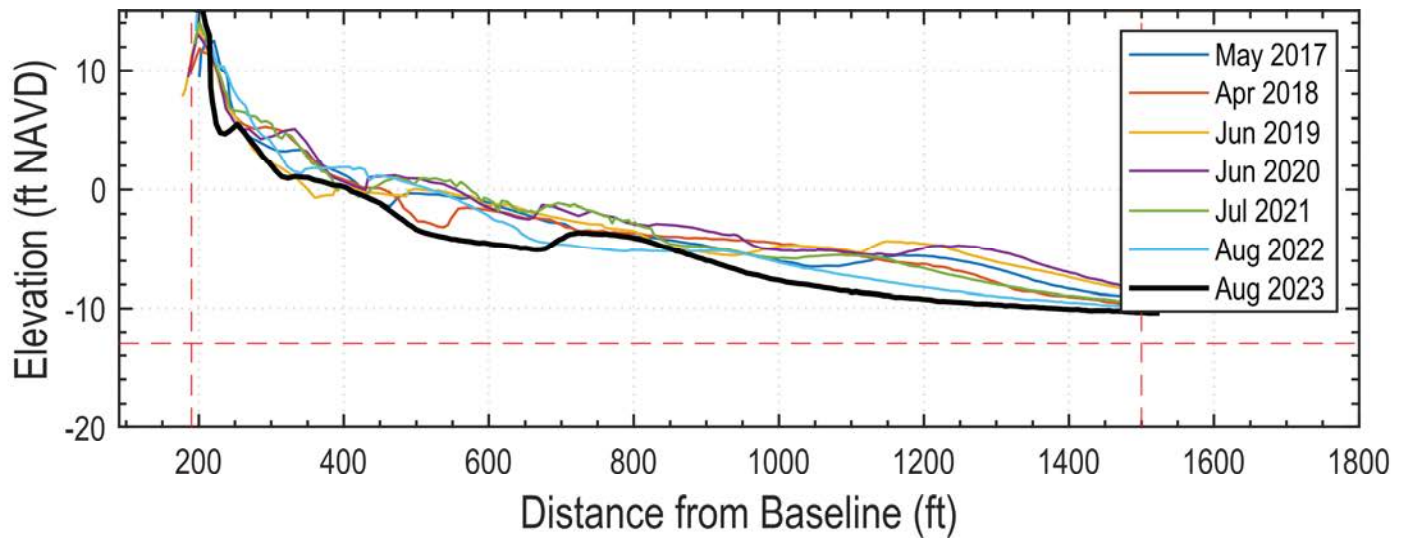
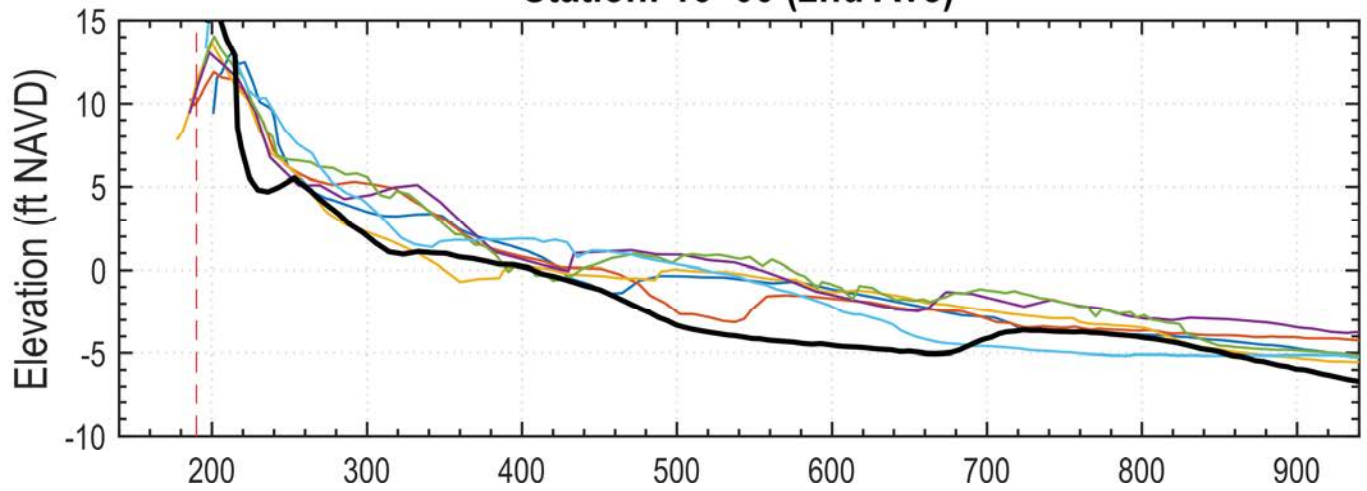


### Station: 12+00 (West of 2nd Ave)



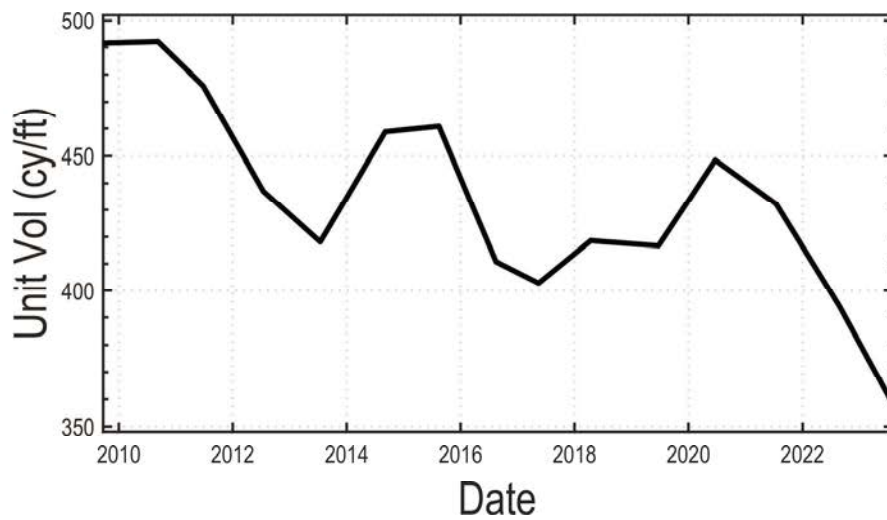
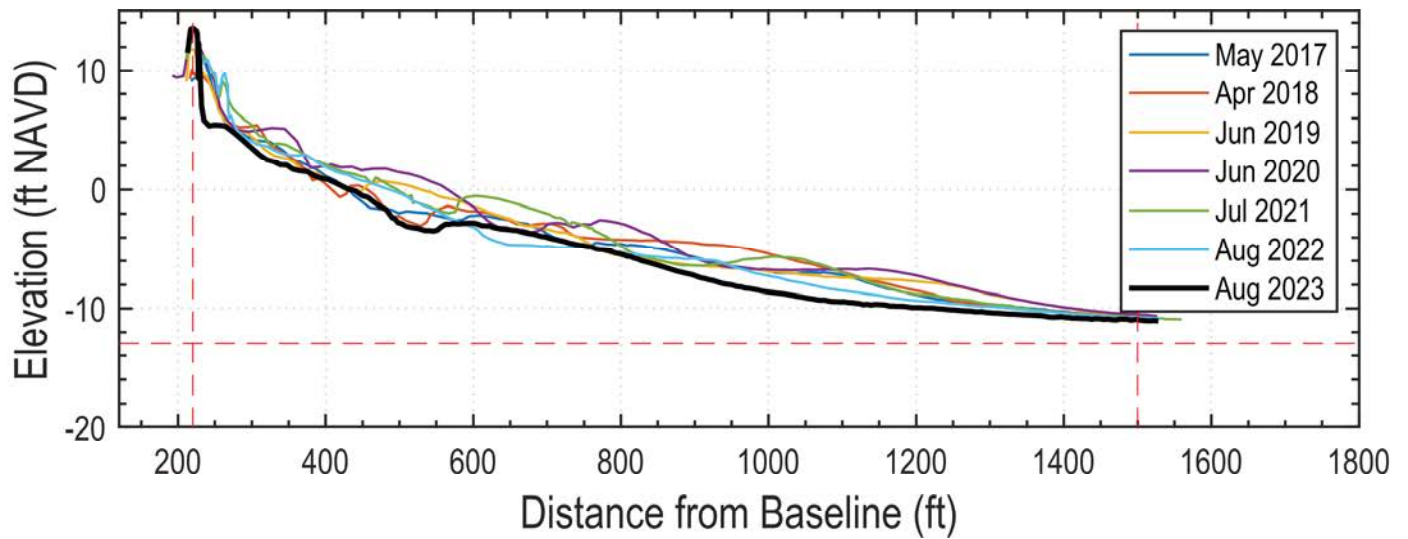
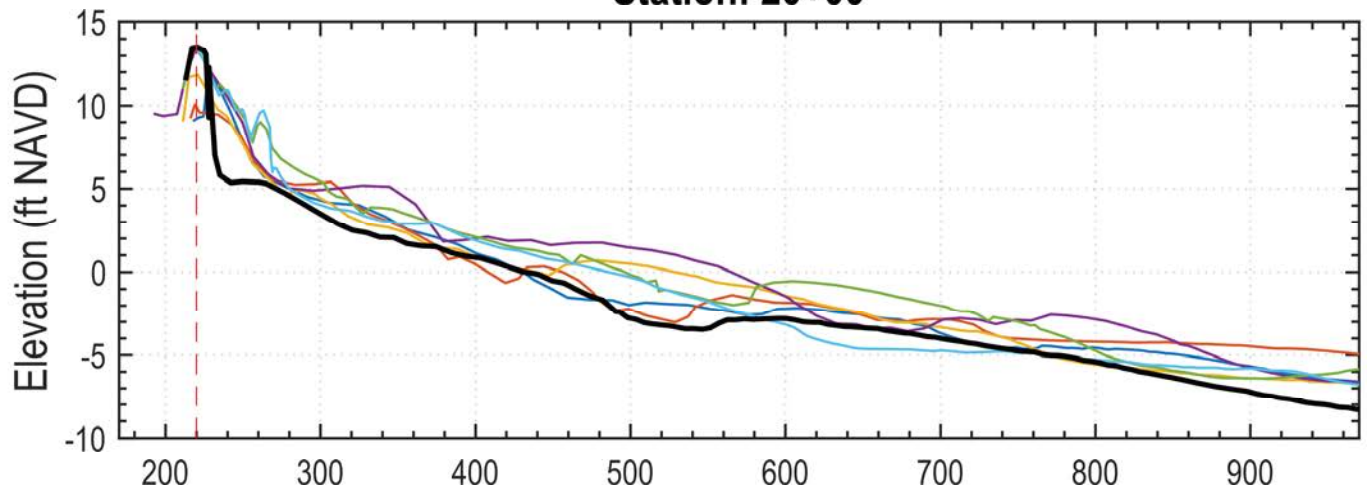
X: 2366593.96  
Y: 345049.44

### Station: 16+00 (2nd Ave)



X: 2366942.8  
Y: 345245.18

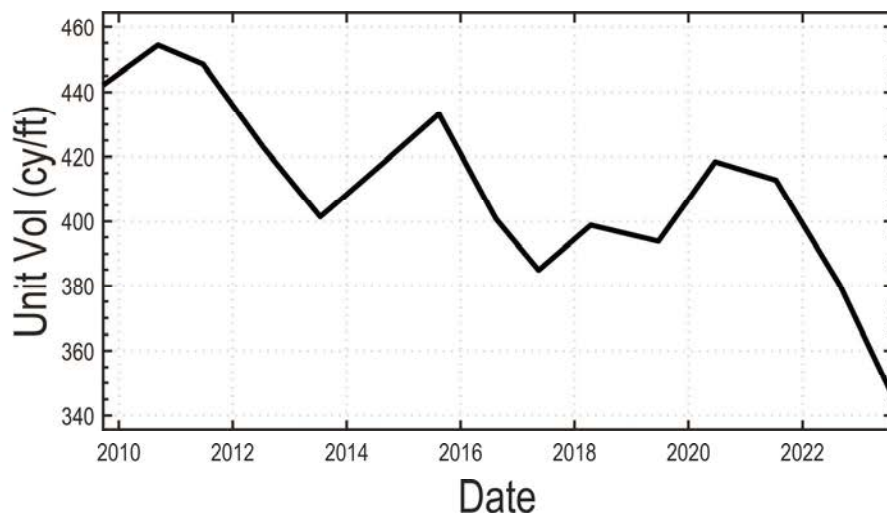
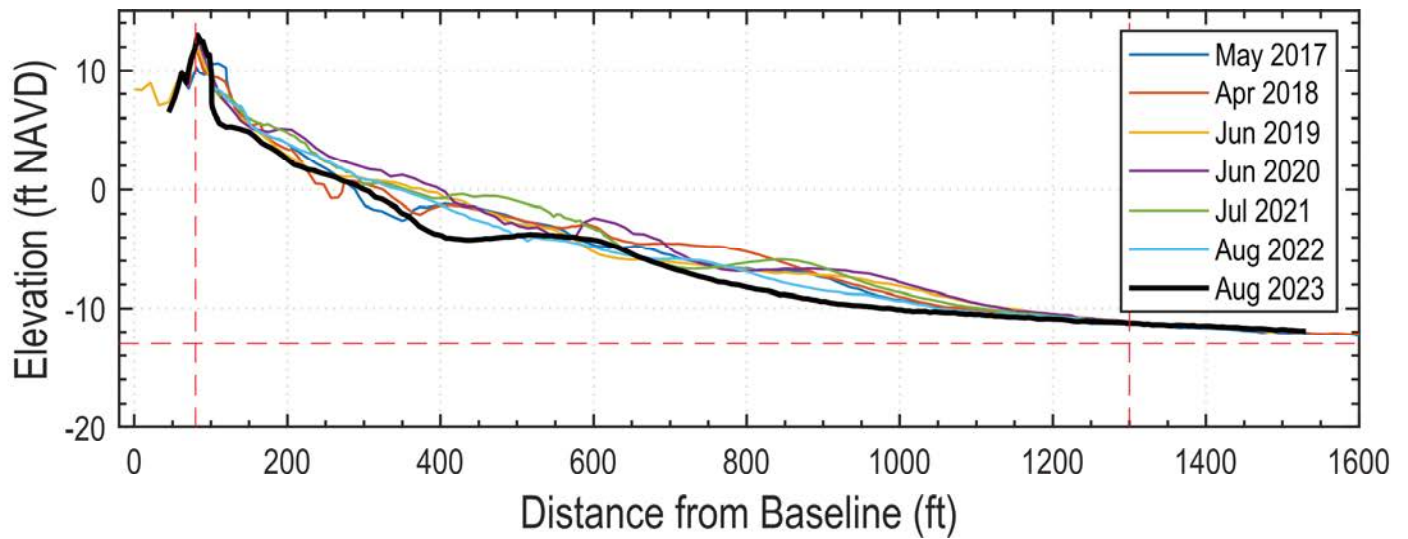
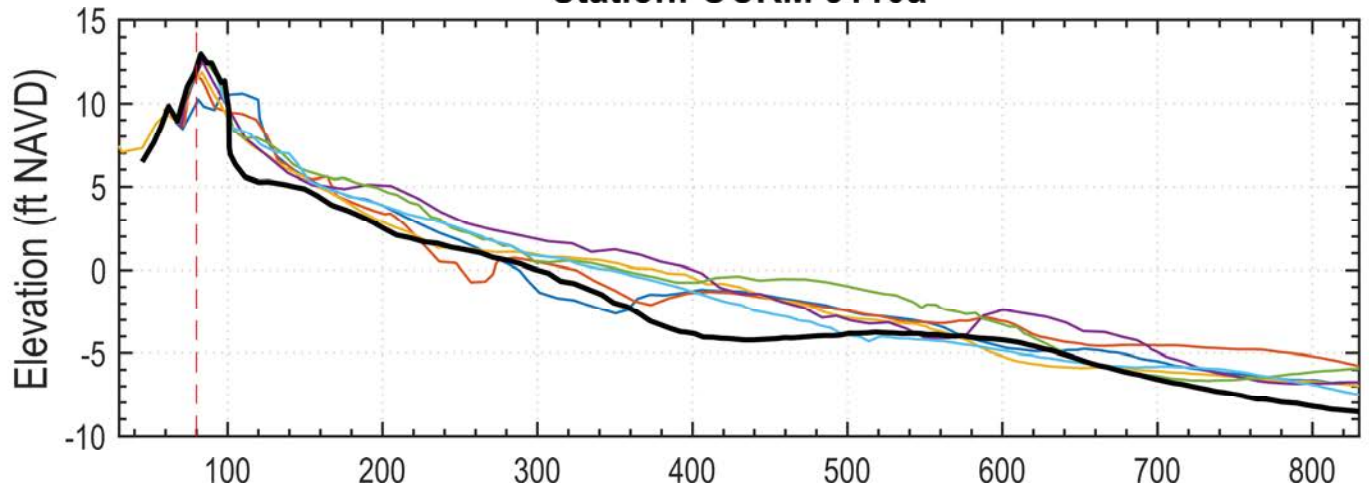
### Station: 20+00



X: 2367291.63  
Y: 345440.92

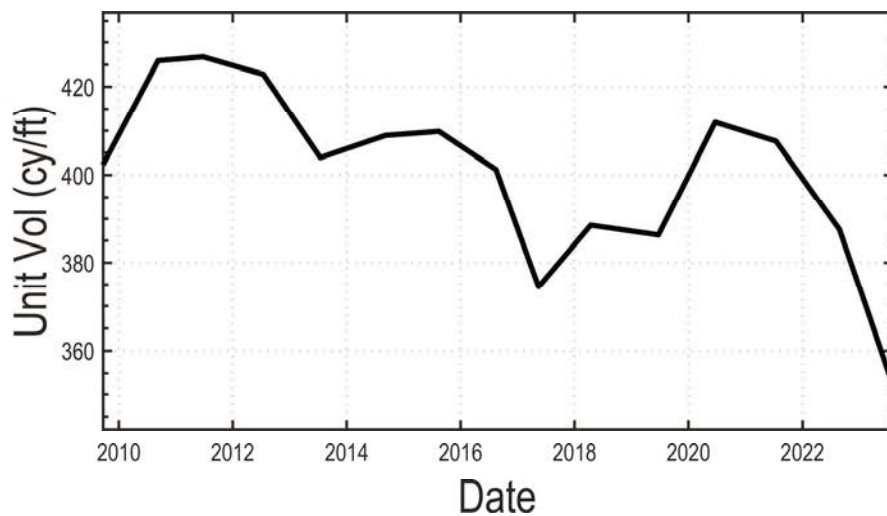
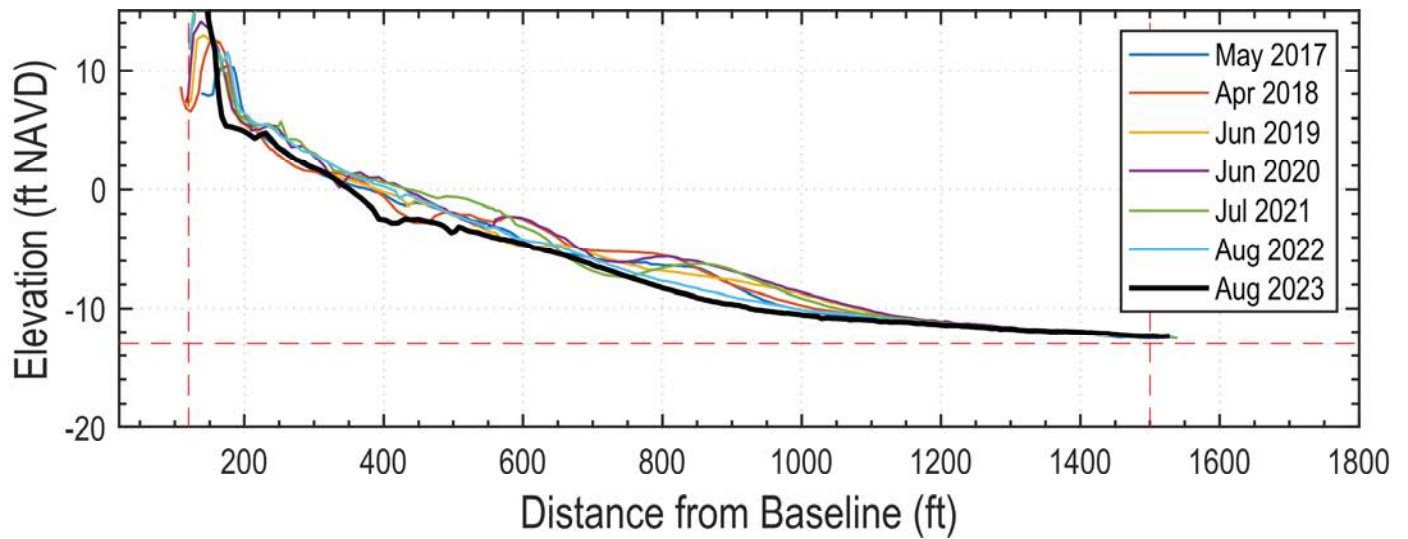
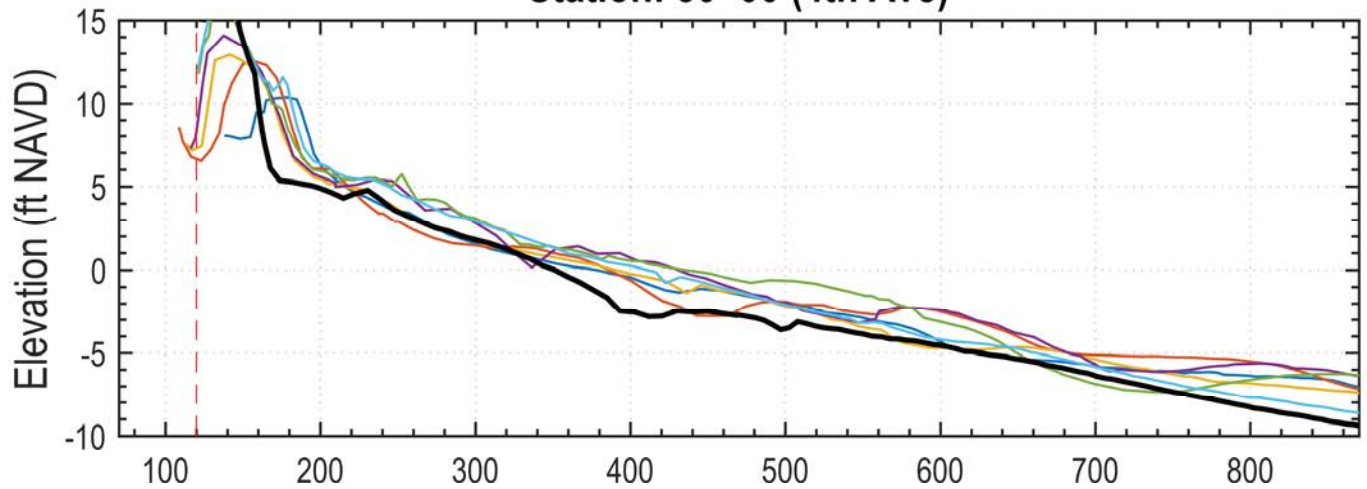


# Station: OCRM 3110a



X: 2367587.5  
Y: 345473.68


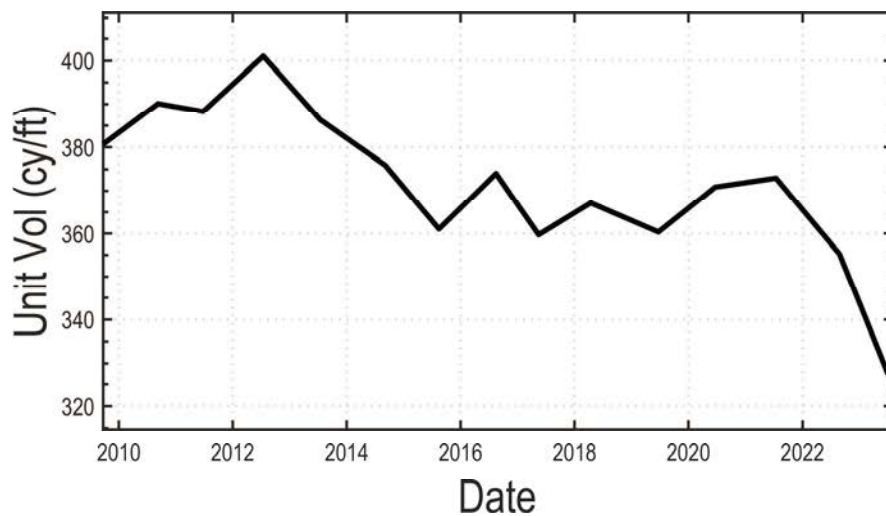
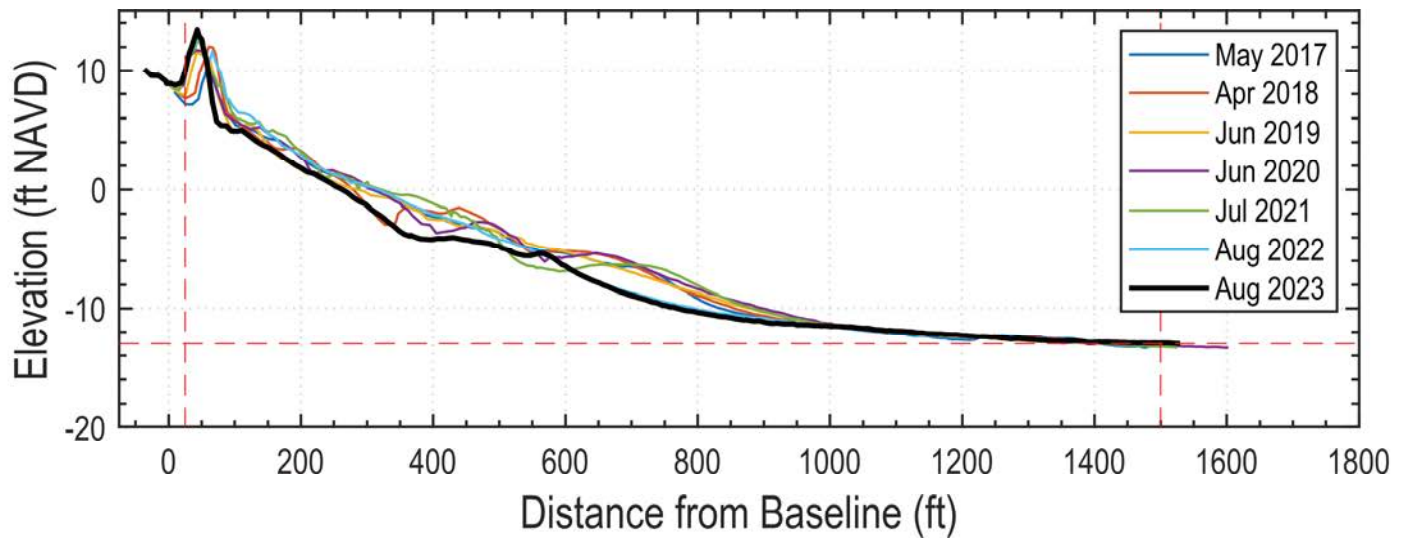
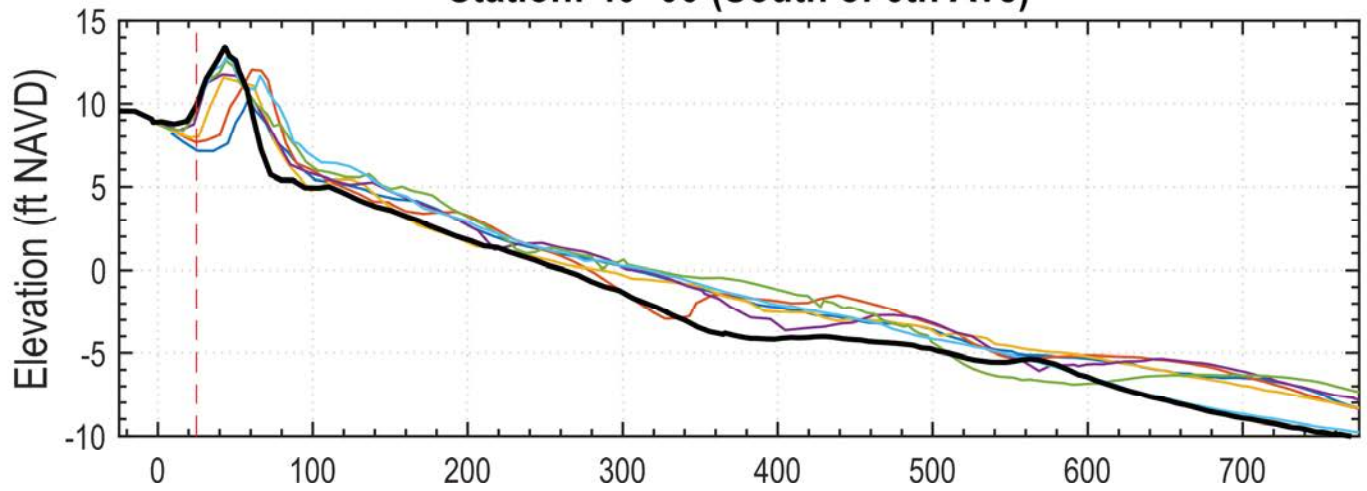
### Station: 30+00 (4th Ave)



X: 2368163.71  
Y: 345930.28


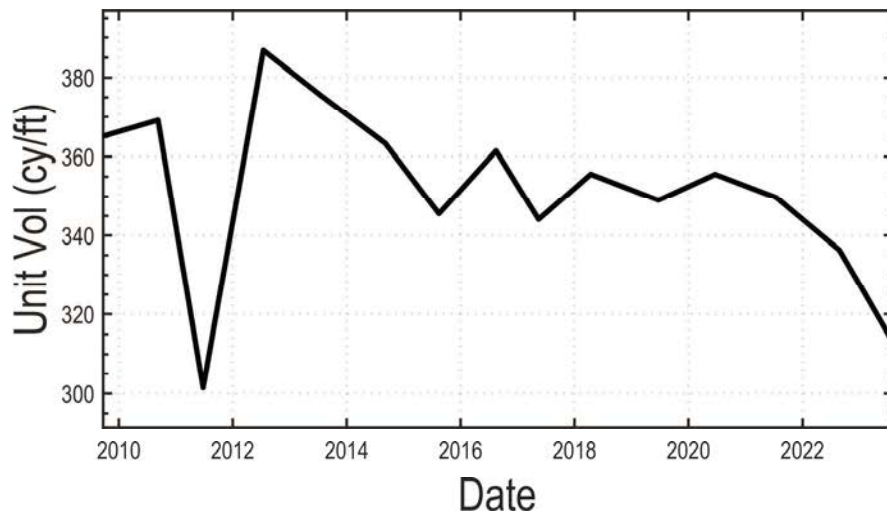
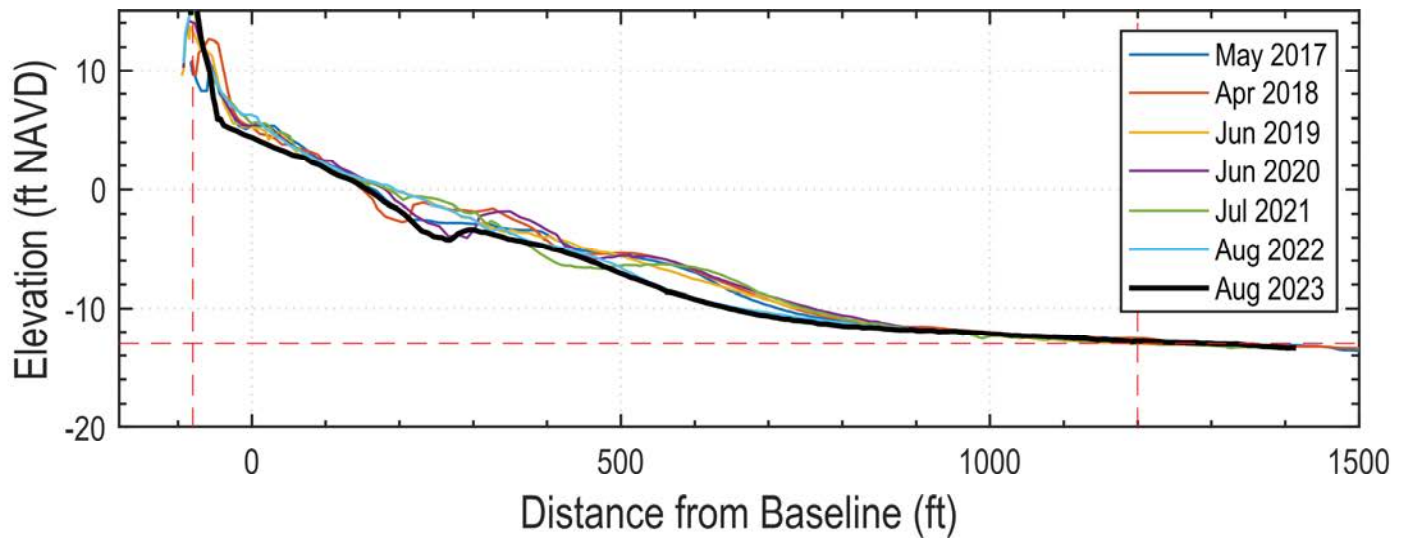
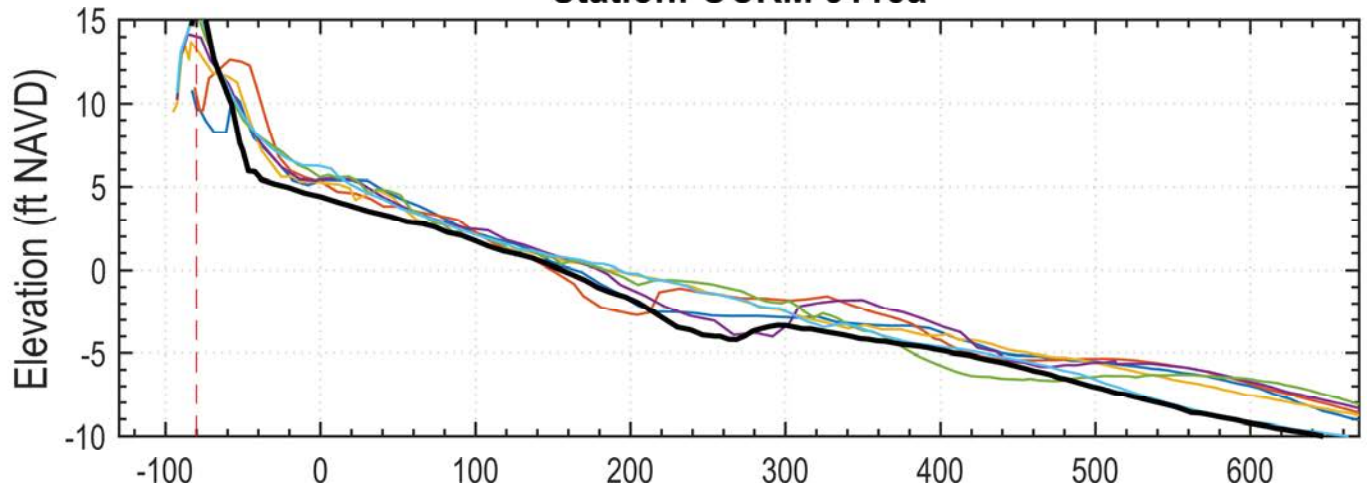


### Station: 40+00 (South of 6th Ave)



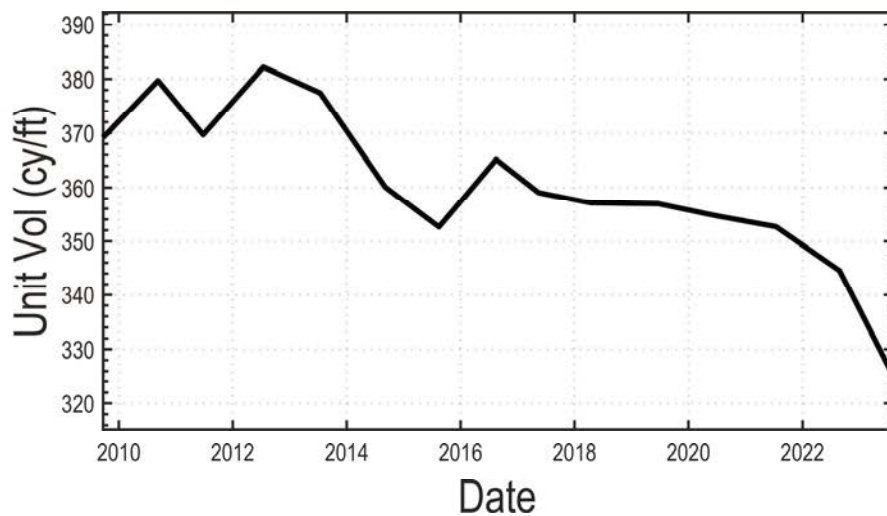
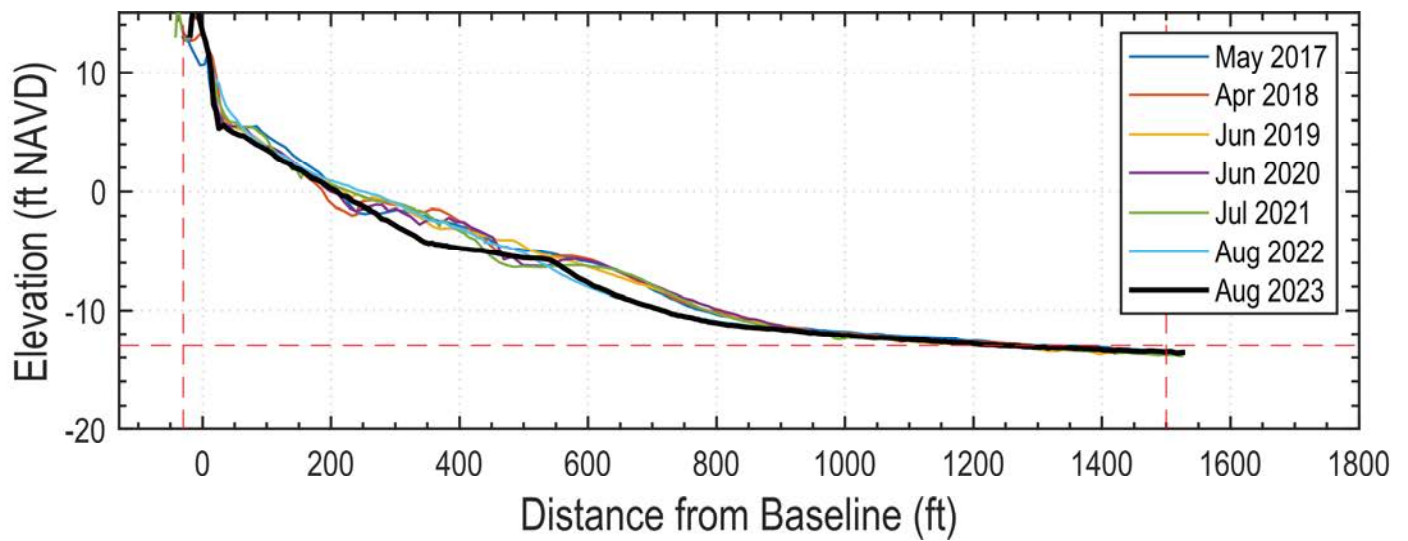
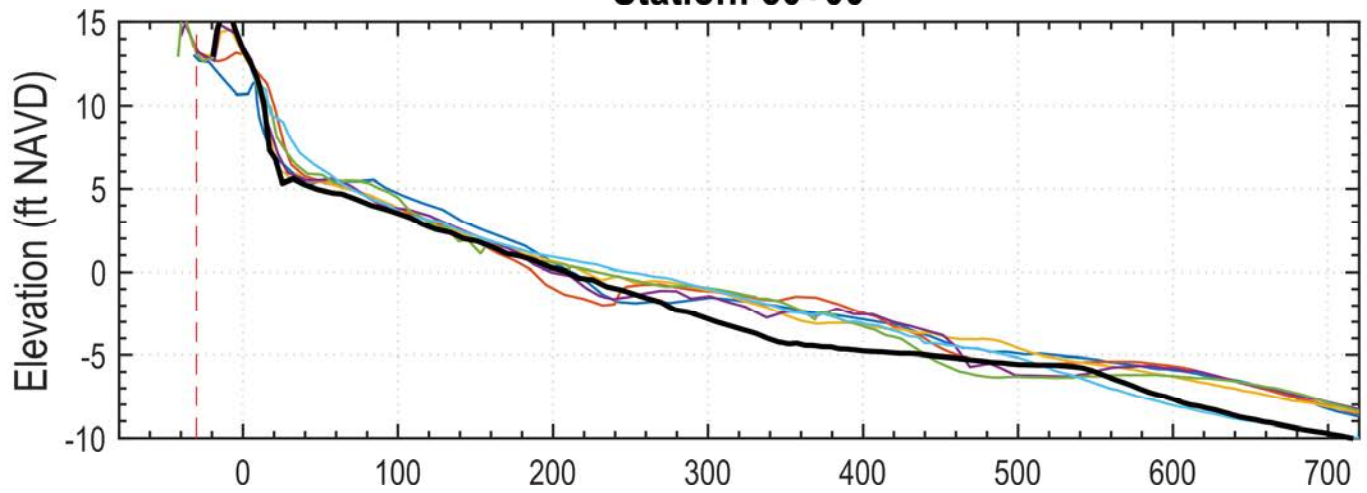
X: 2369035.8  
Y: 346419.63

# Station: OCRM 3115a



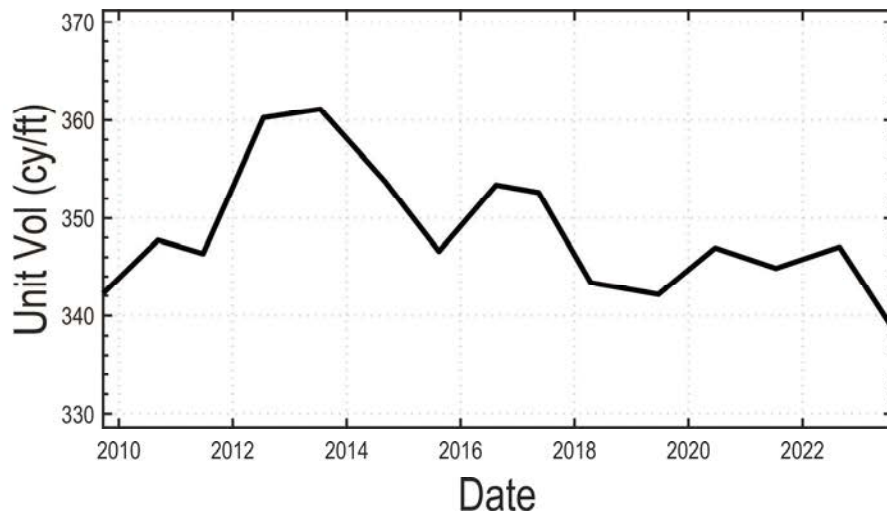
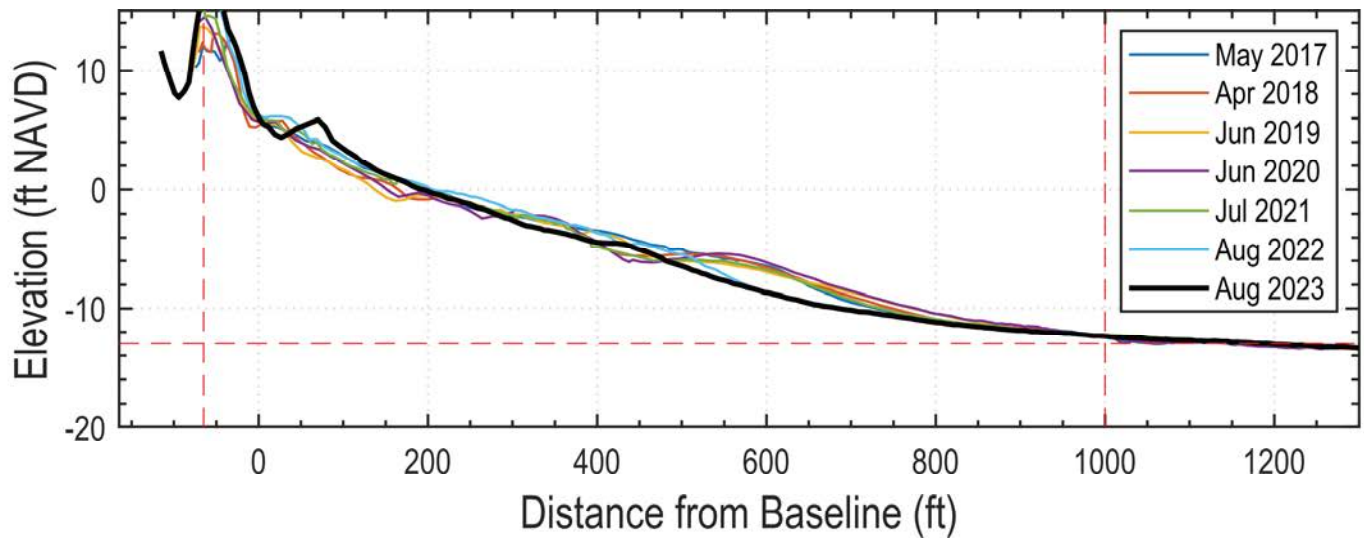
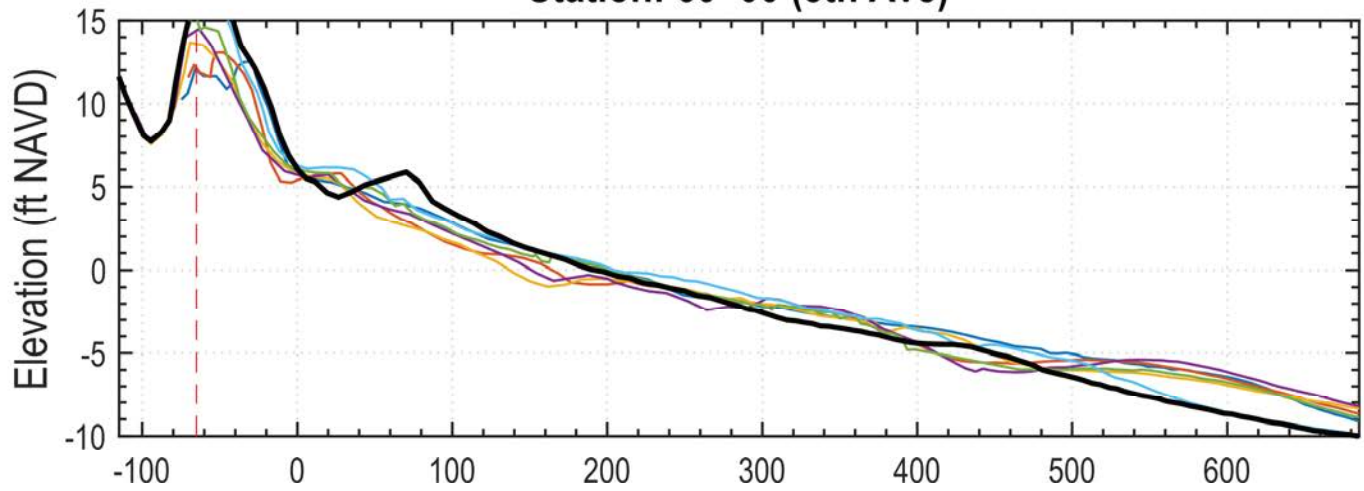
X: 2369349.5  
Y: 346659.88

### Station: 50+00



X: 2369907.88  
Y: 346908.99

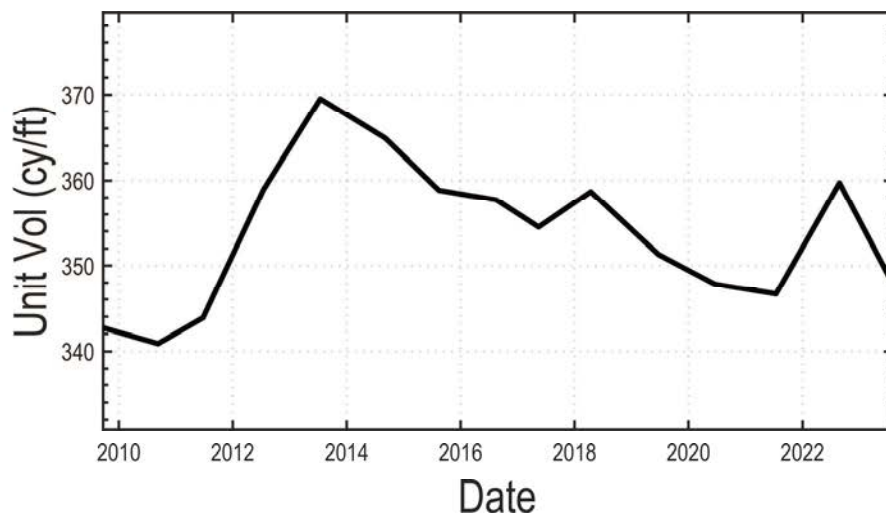
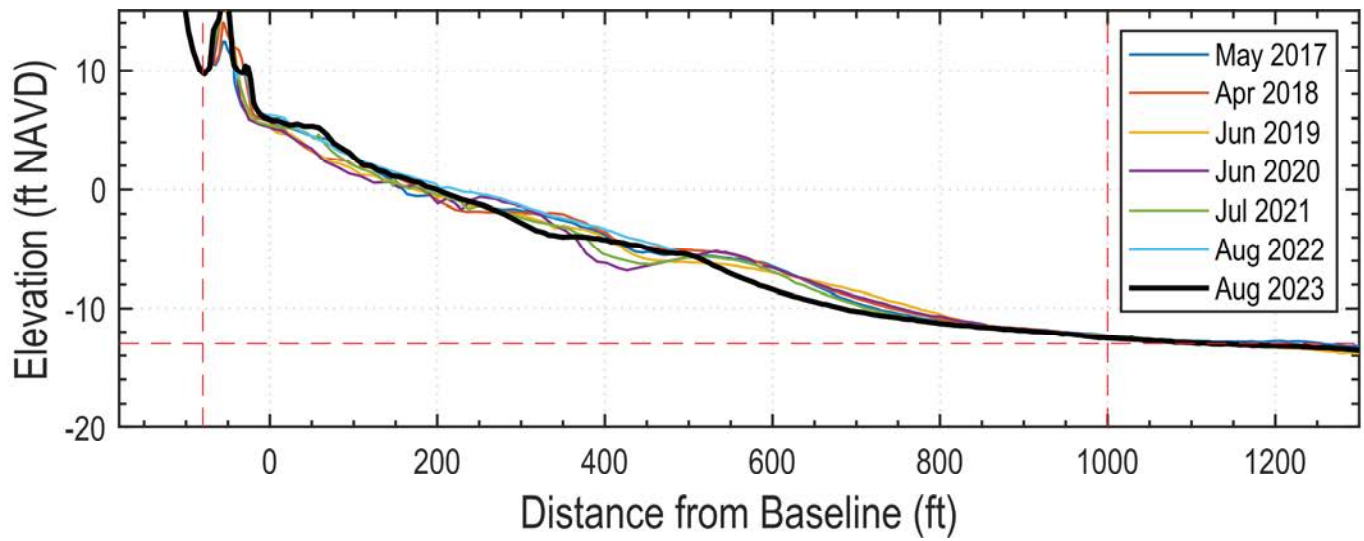
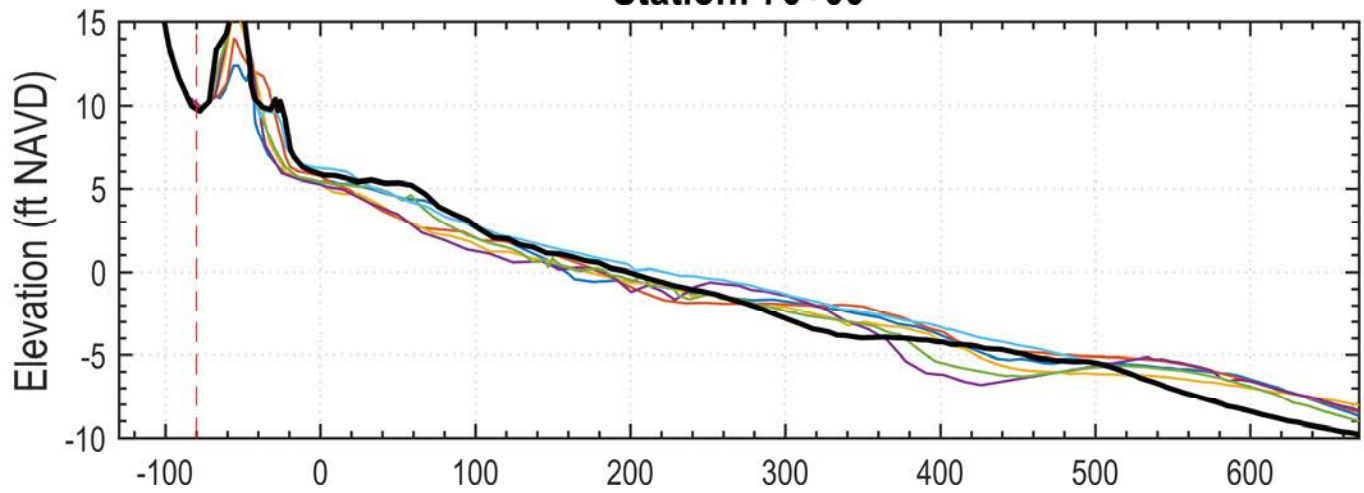
### Station: 60+00 (8th Ave)



X: 2370779.97  
Y: 347398.34

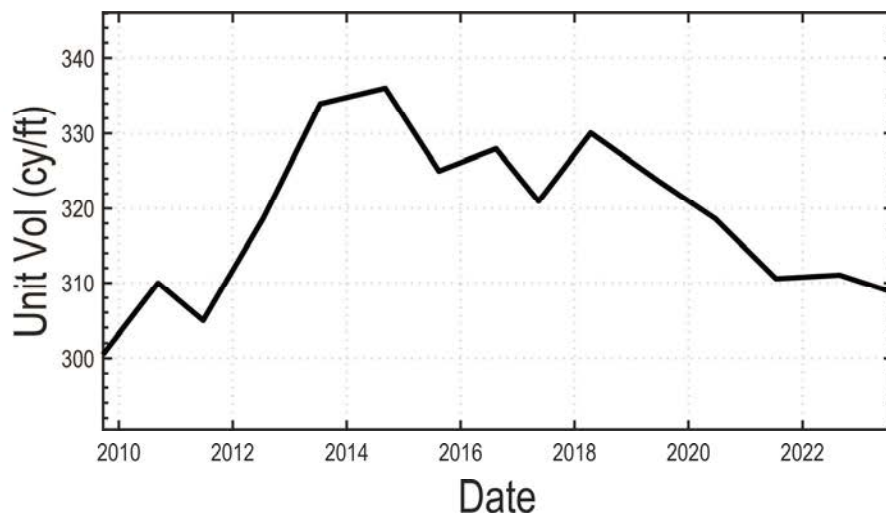
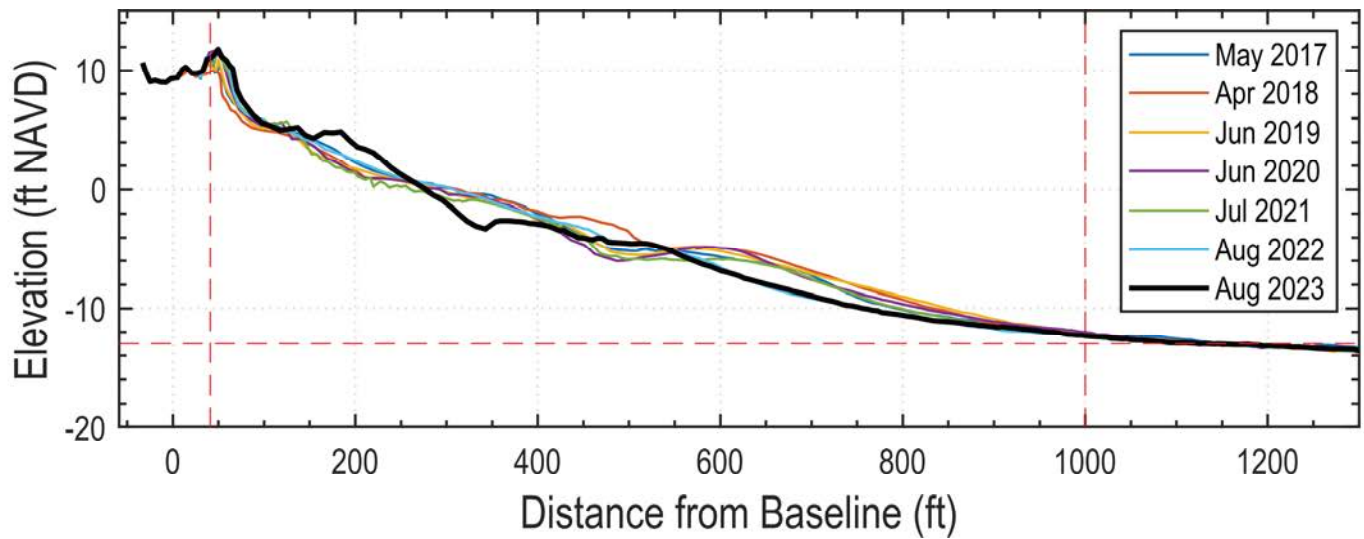
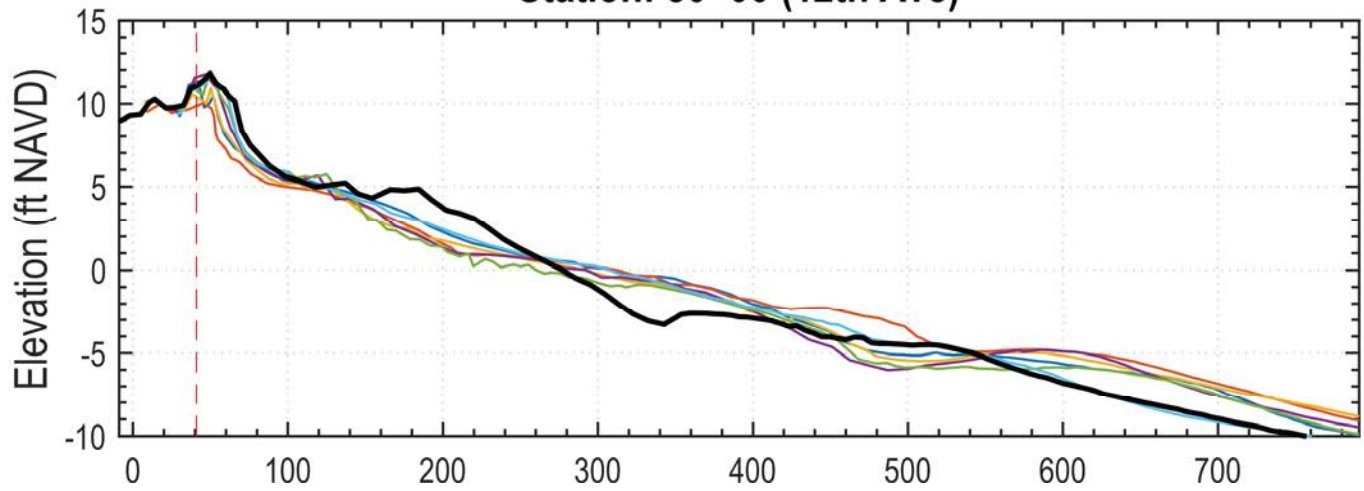


### Station: 70+00



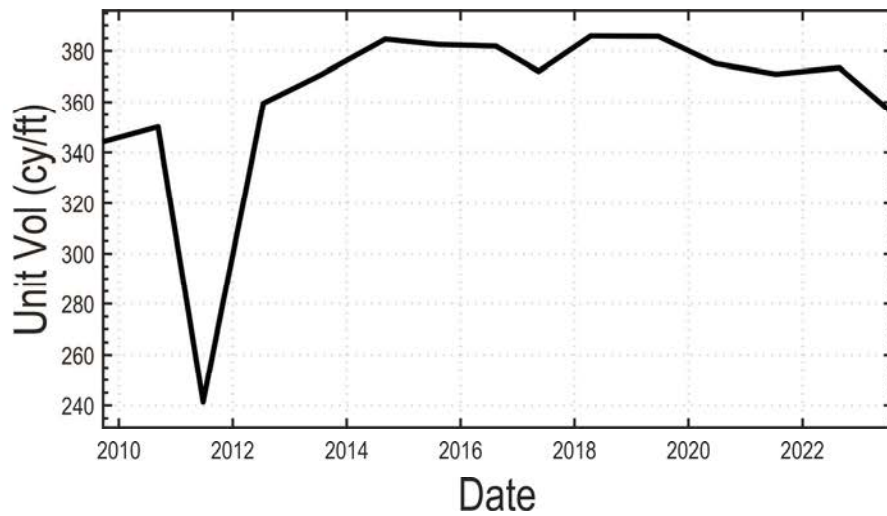
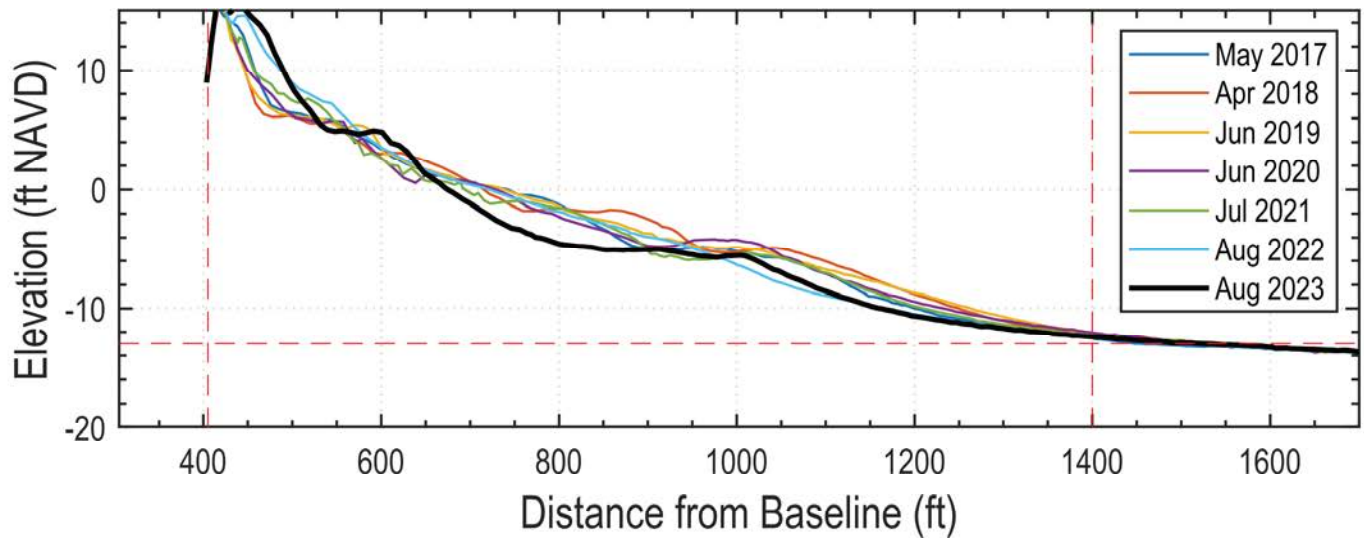
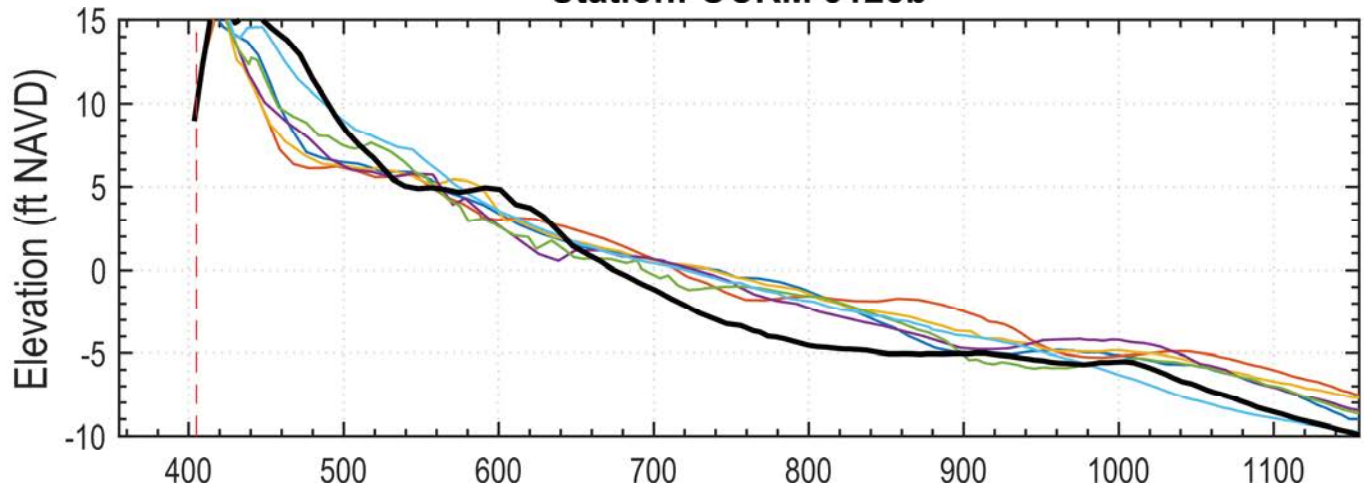
X: 2371652.05  
Y: 347887.7

### Station: 80+00 (12th Ave)



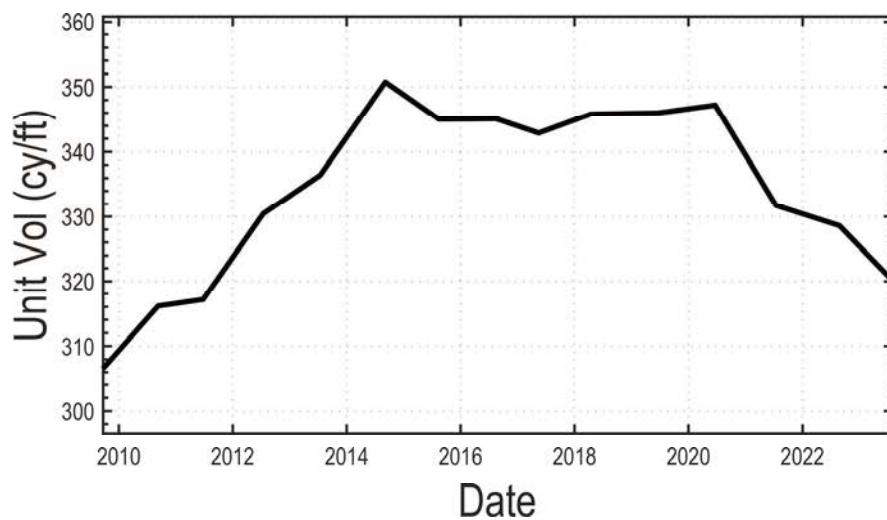
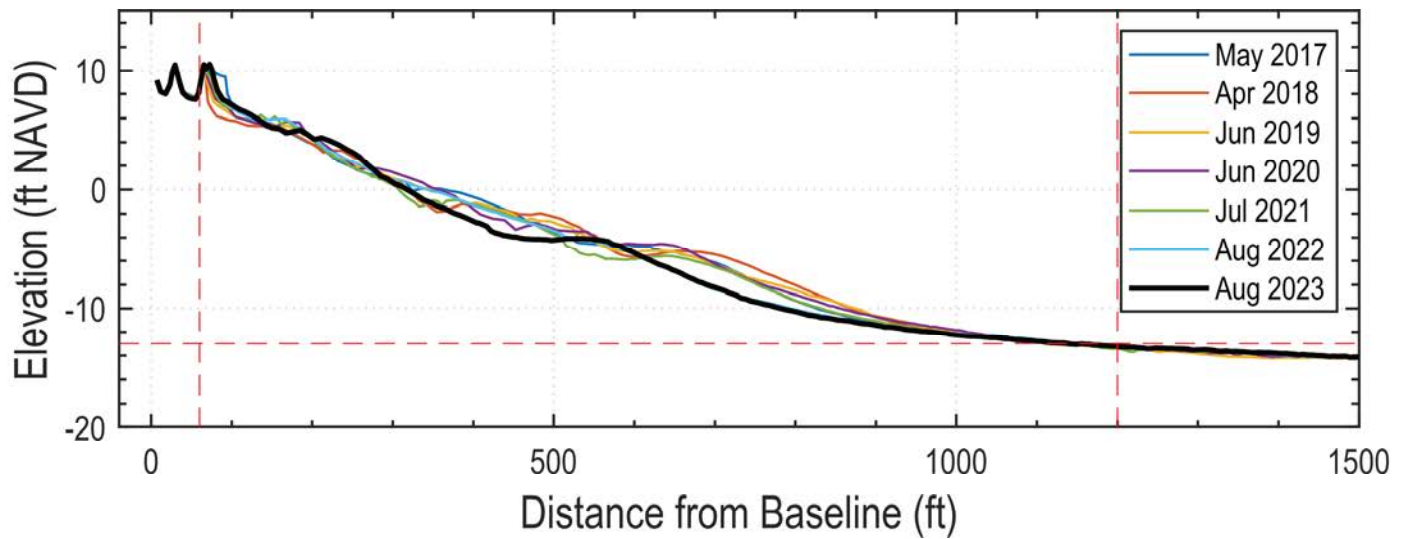
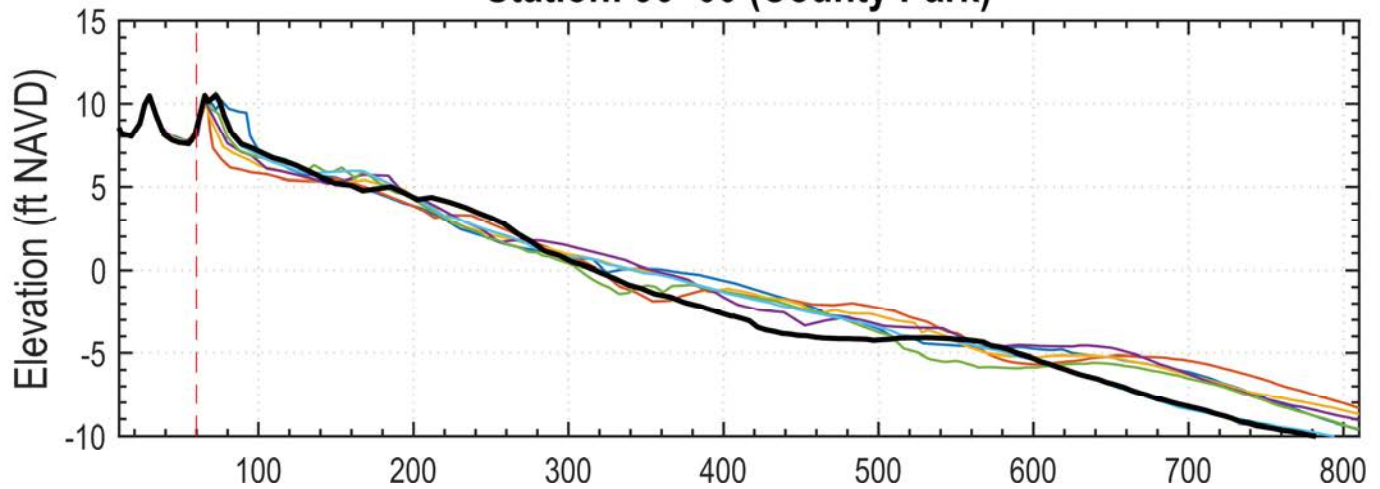
X: 2372524.13  
Y: 348377.06

### Station: OCRM 3125b



X: 2372935.25  
Y: 349041.14

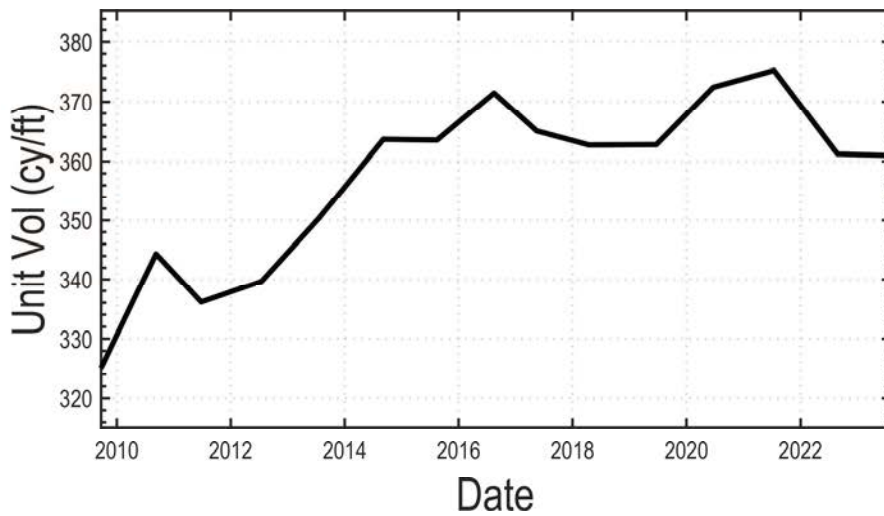
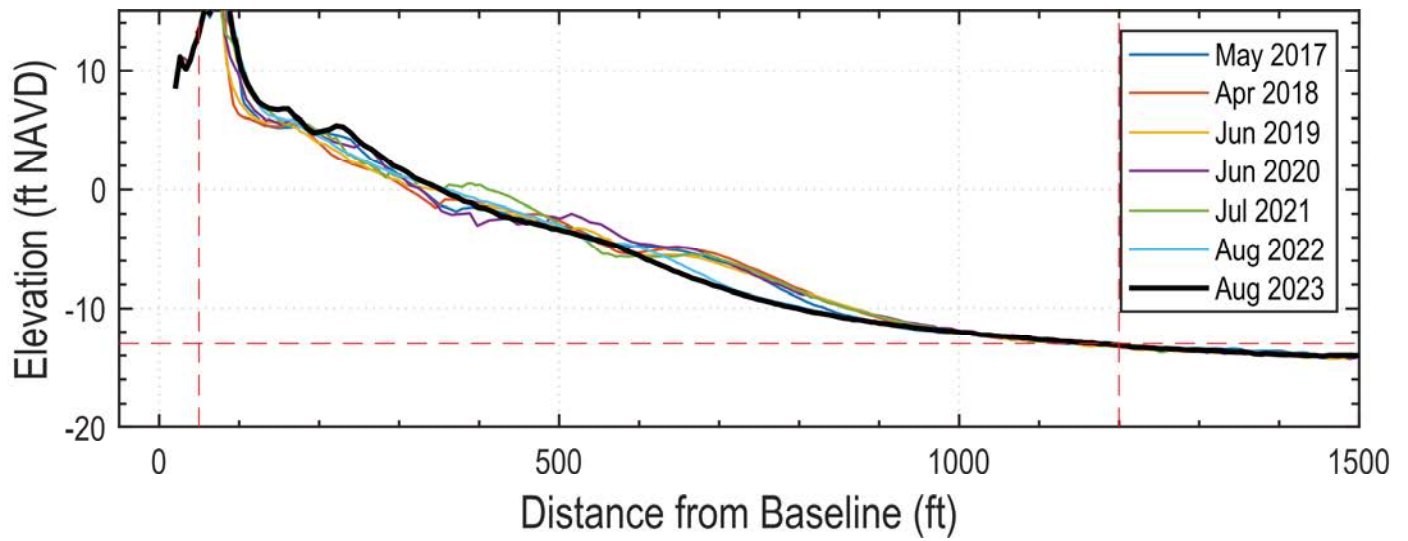
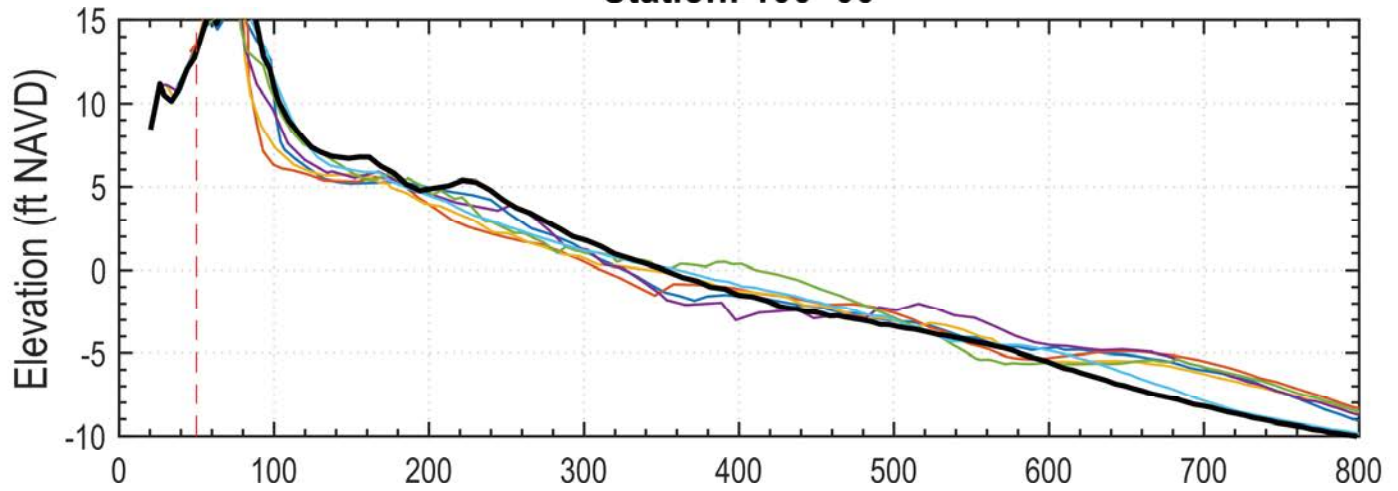
### Station: 90+00 (County Park)



X: 2373396.22  
Y: 348866.41

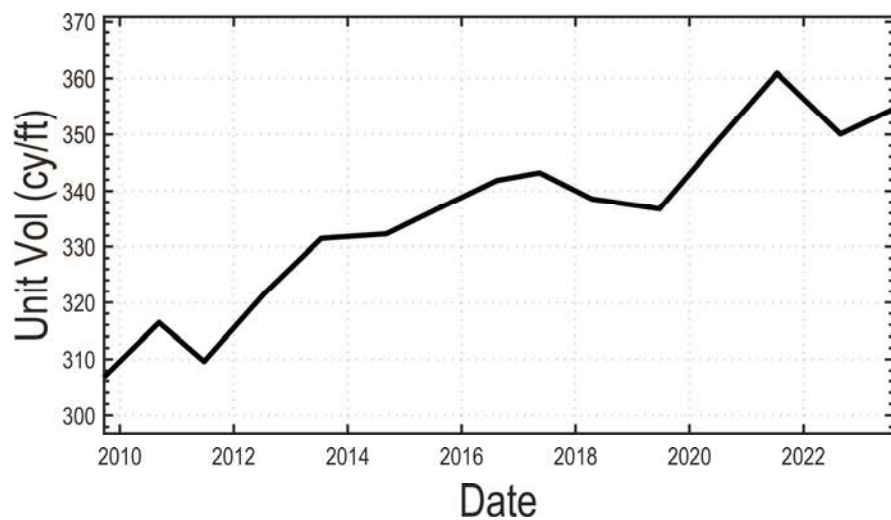
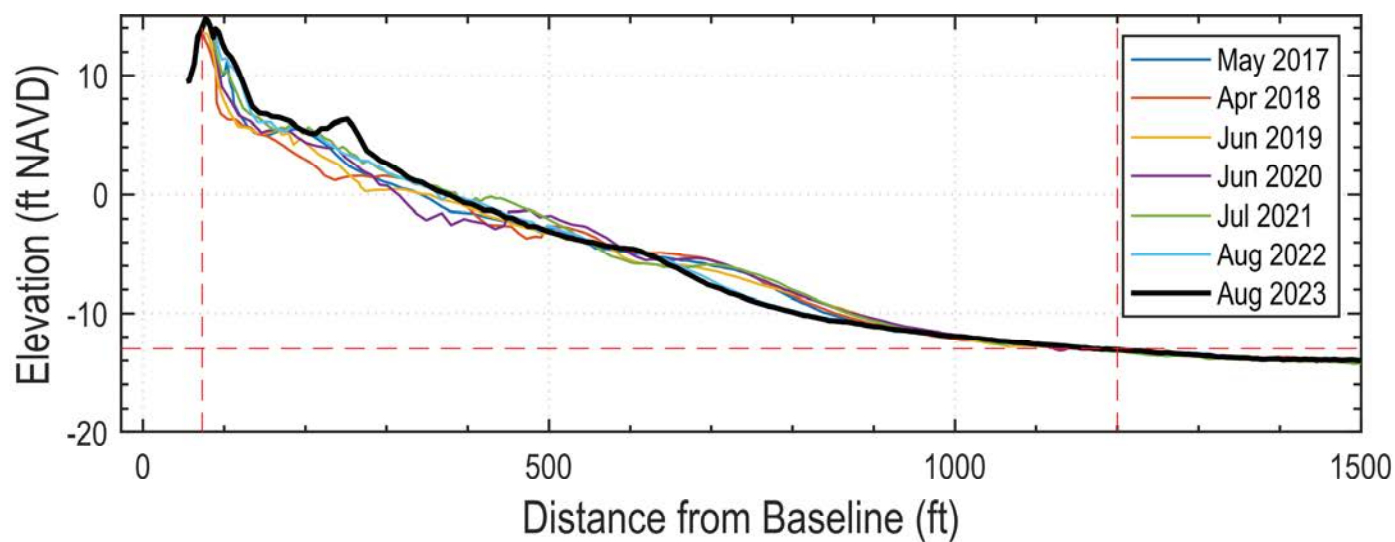
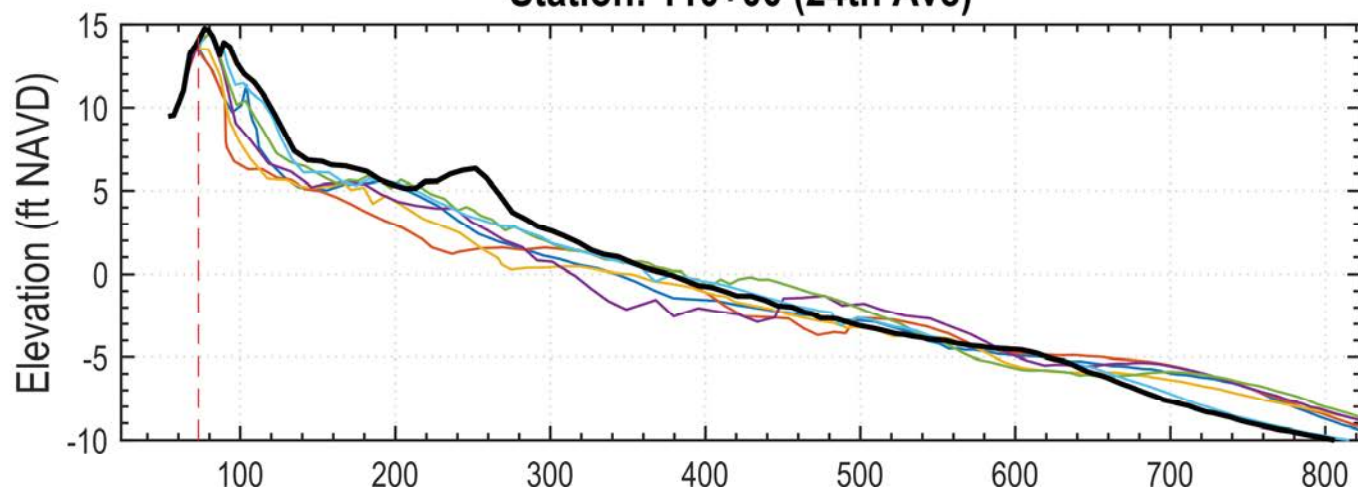


### Station: 100+00



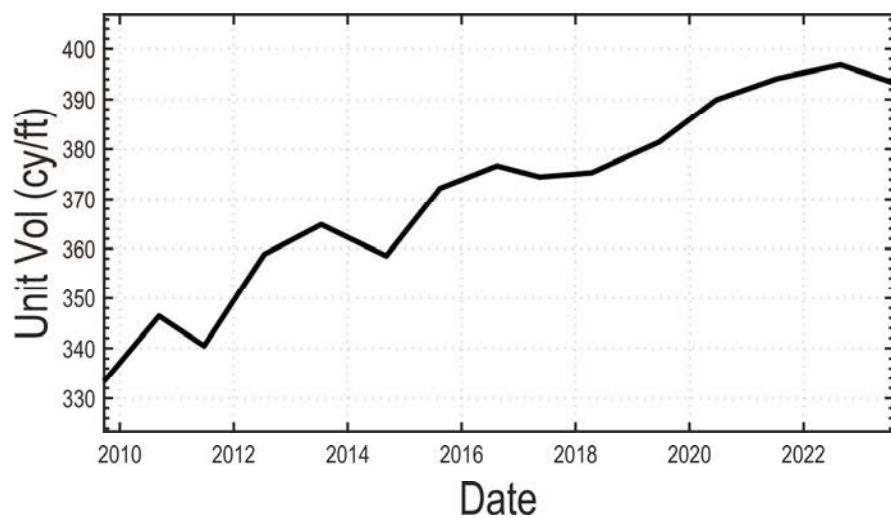
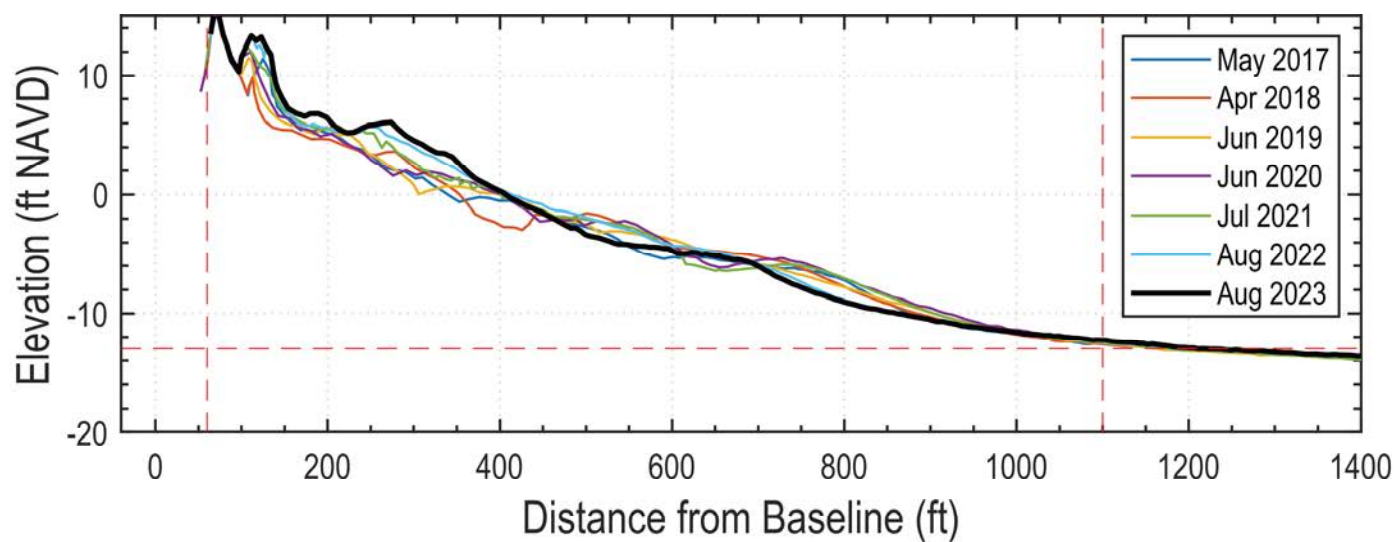
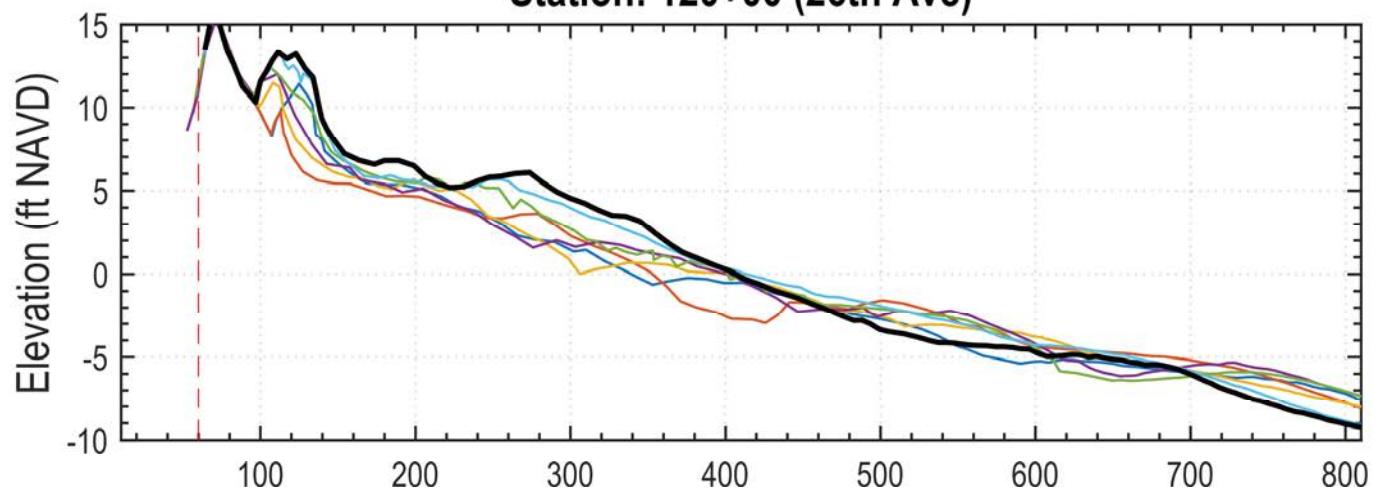
X: 2374268.3  
Y: 349355.77

### Station: 110+00 (24th Ave)



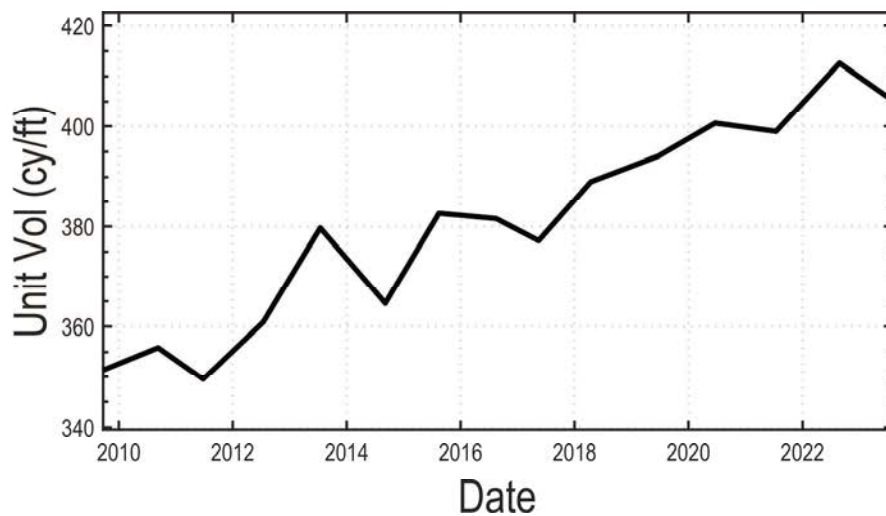
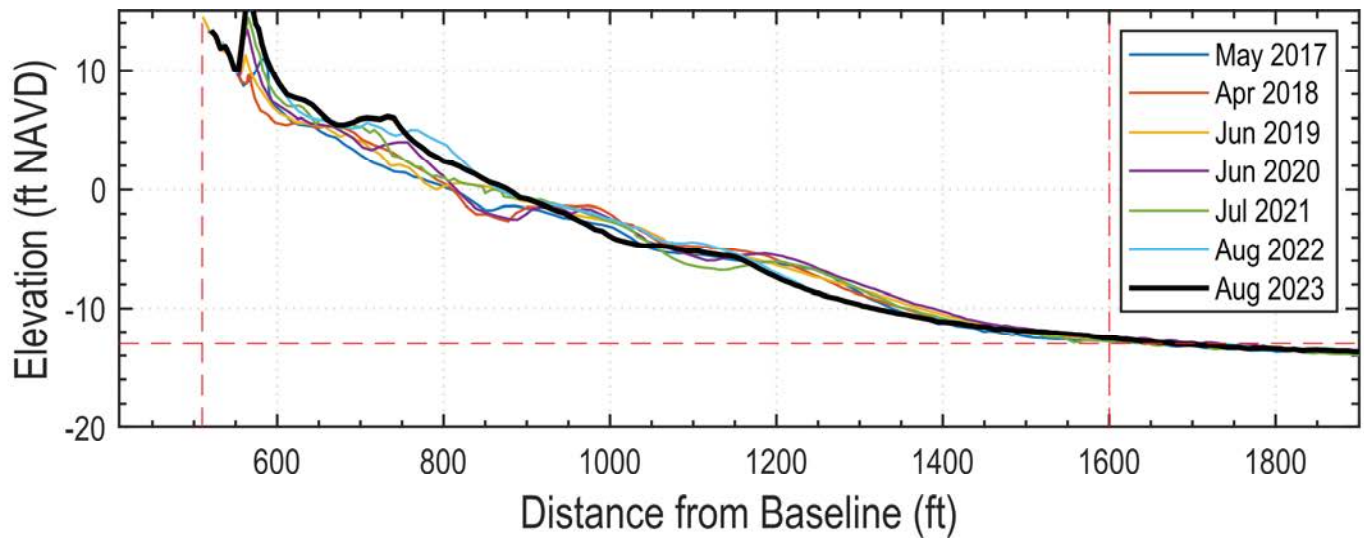
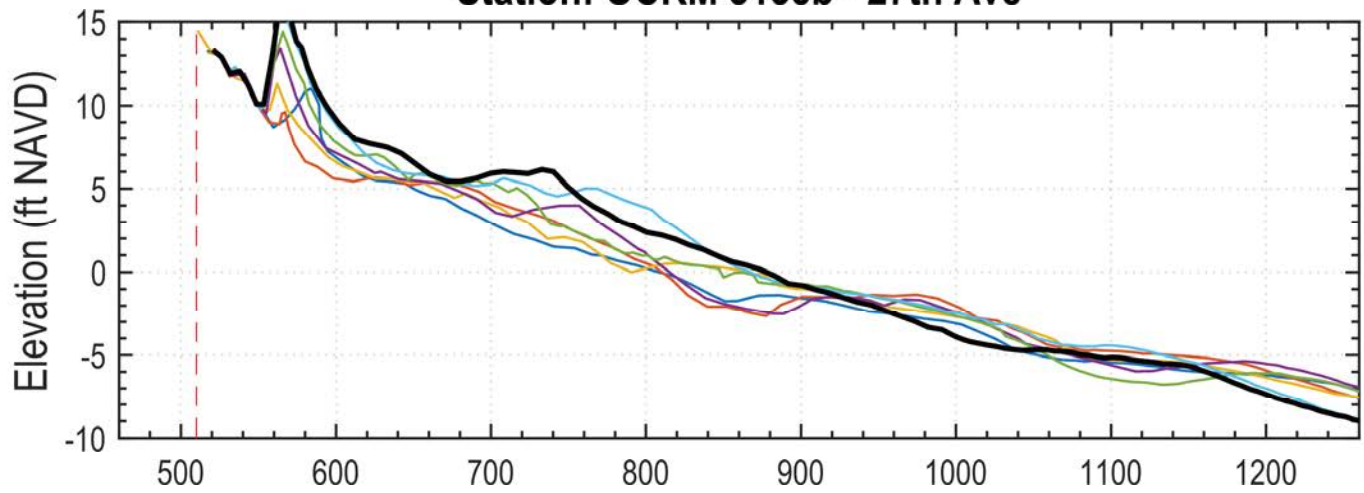
X: 2375140.39  
Y: 349845.12

### Station: 120+00 (26th Ave)



X: 2376012.47  
Y: 350334.48


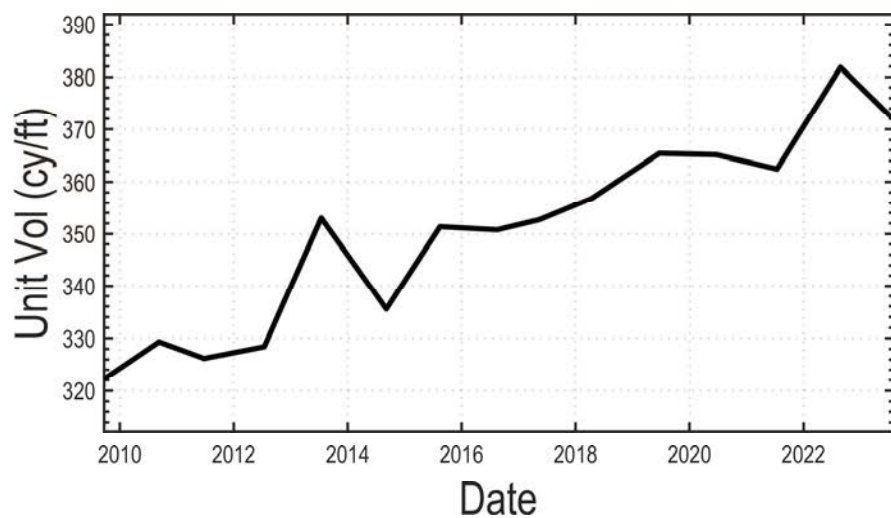
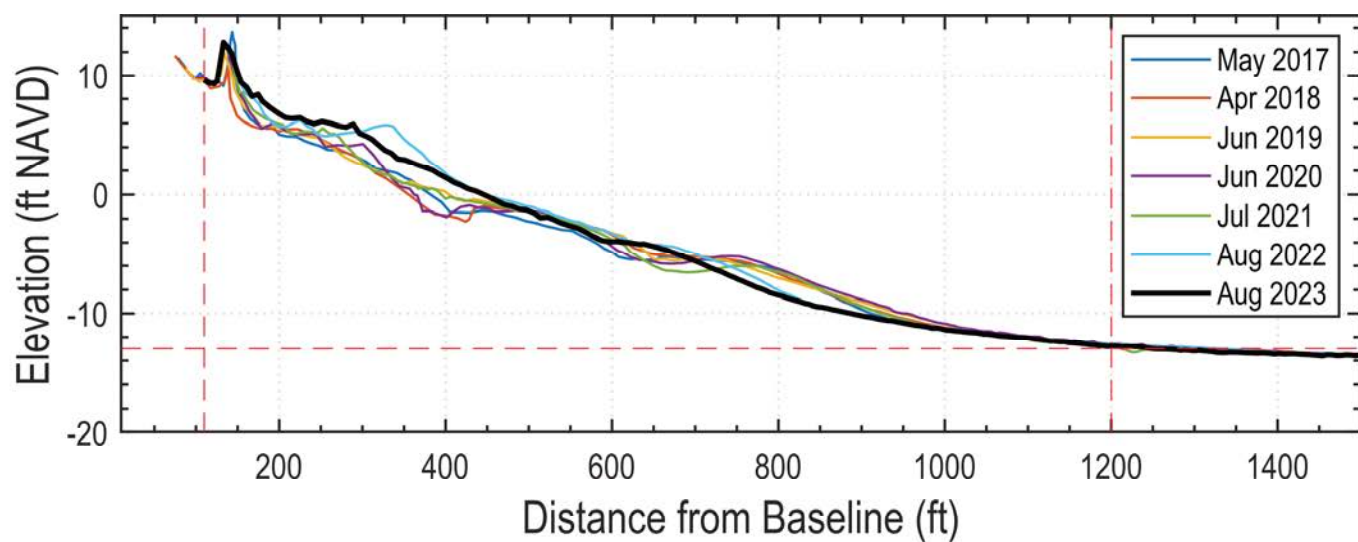
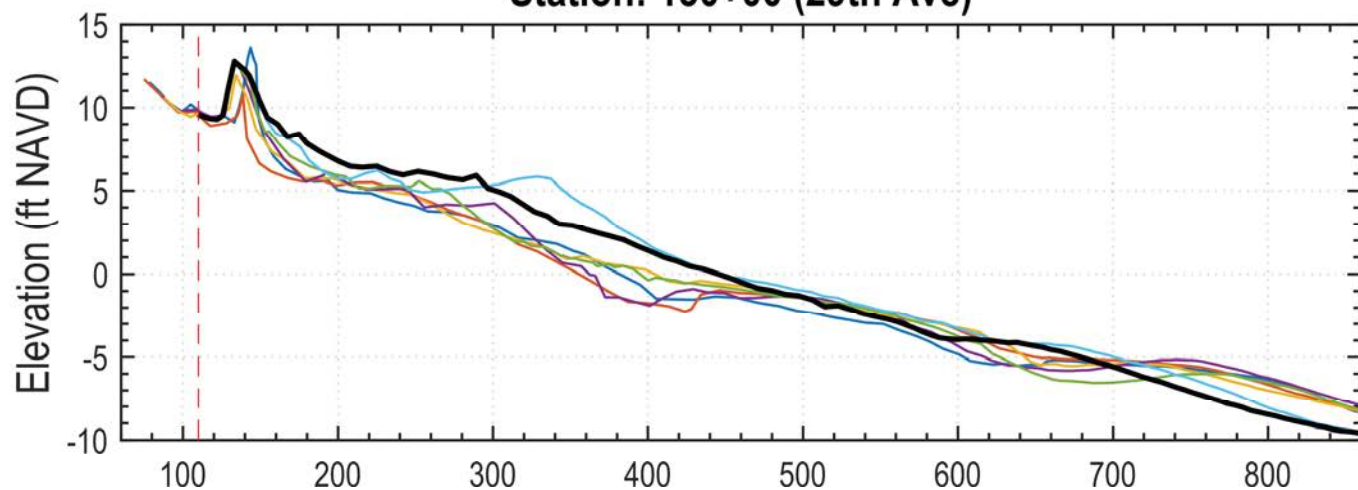
### Station: OCRM 3135b - 27th Ave



X: 2376236.65  
Y: 350971.98

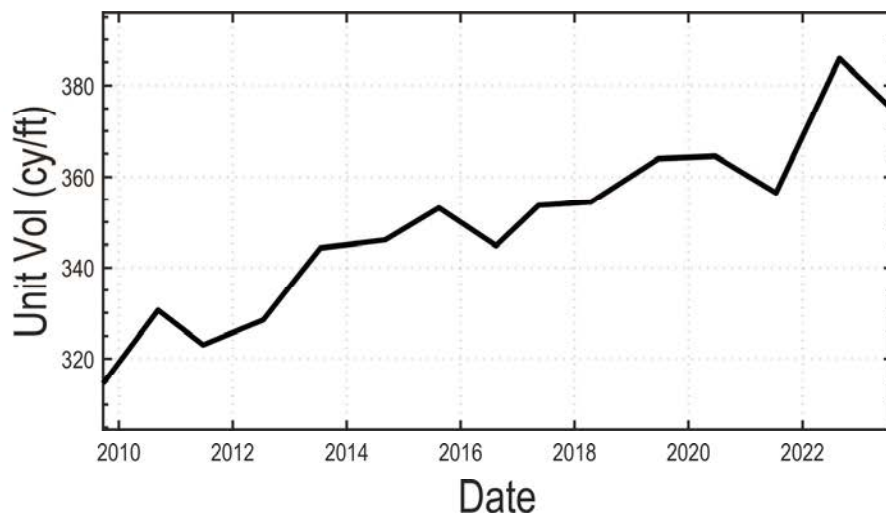
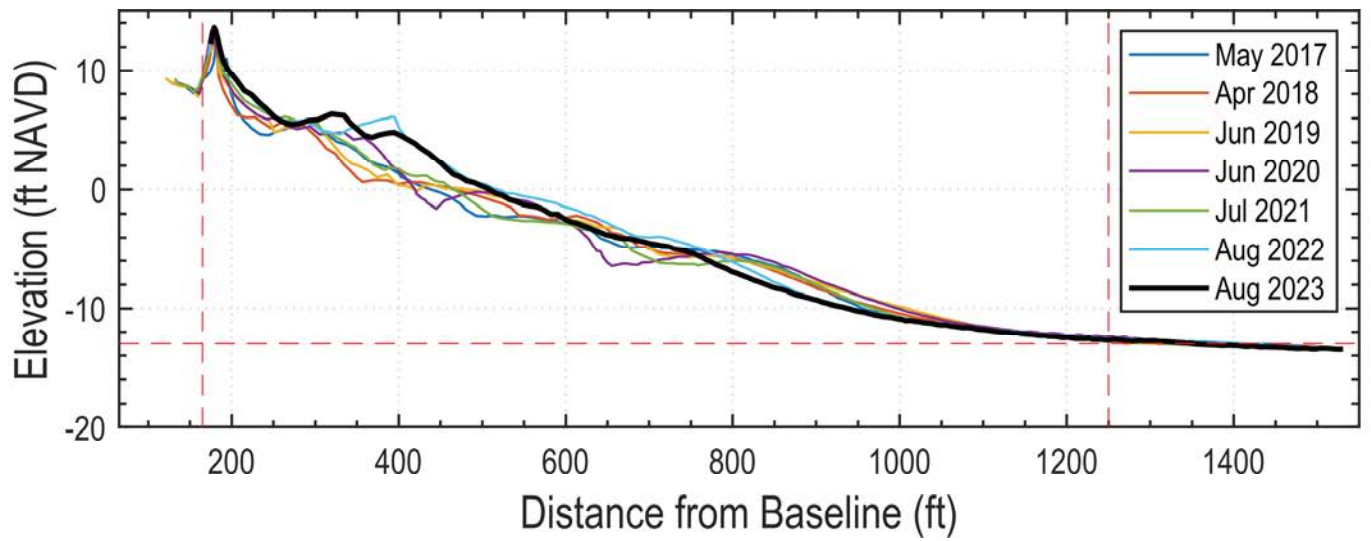
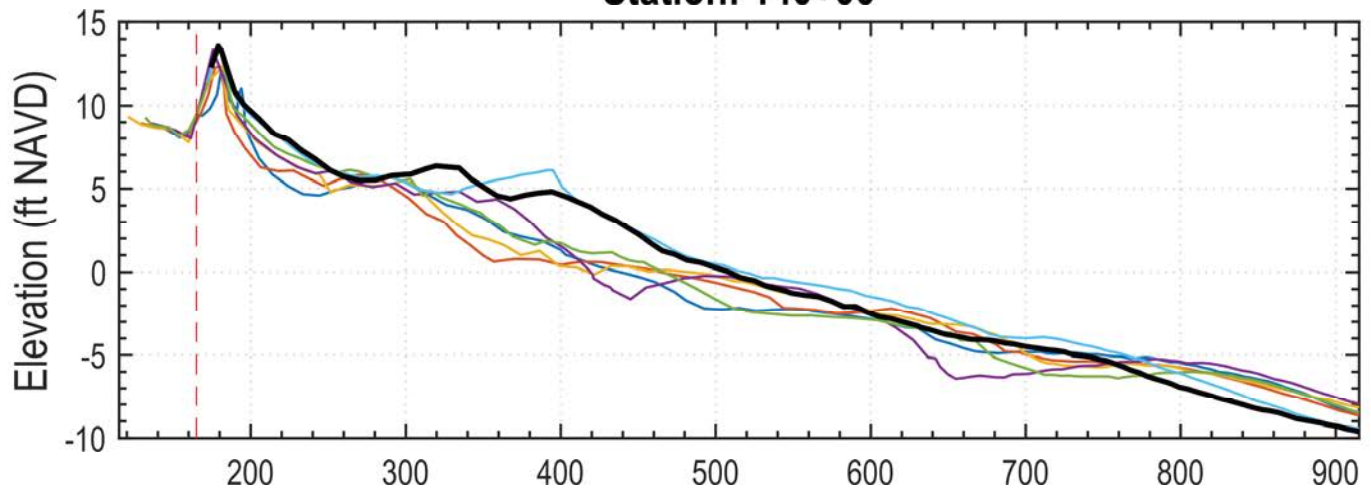


### Station: 130+00 (29th Ave)



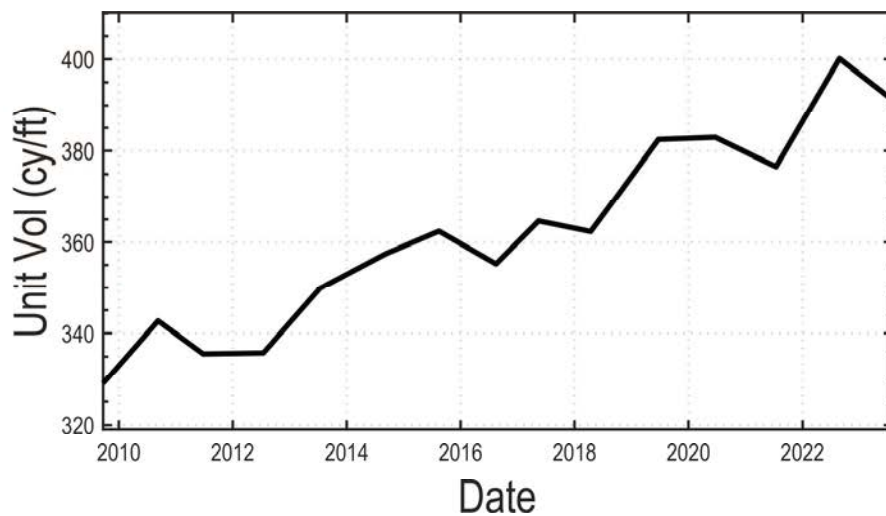
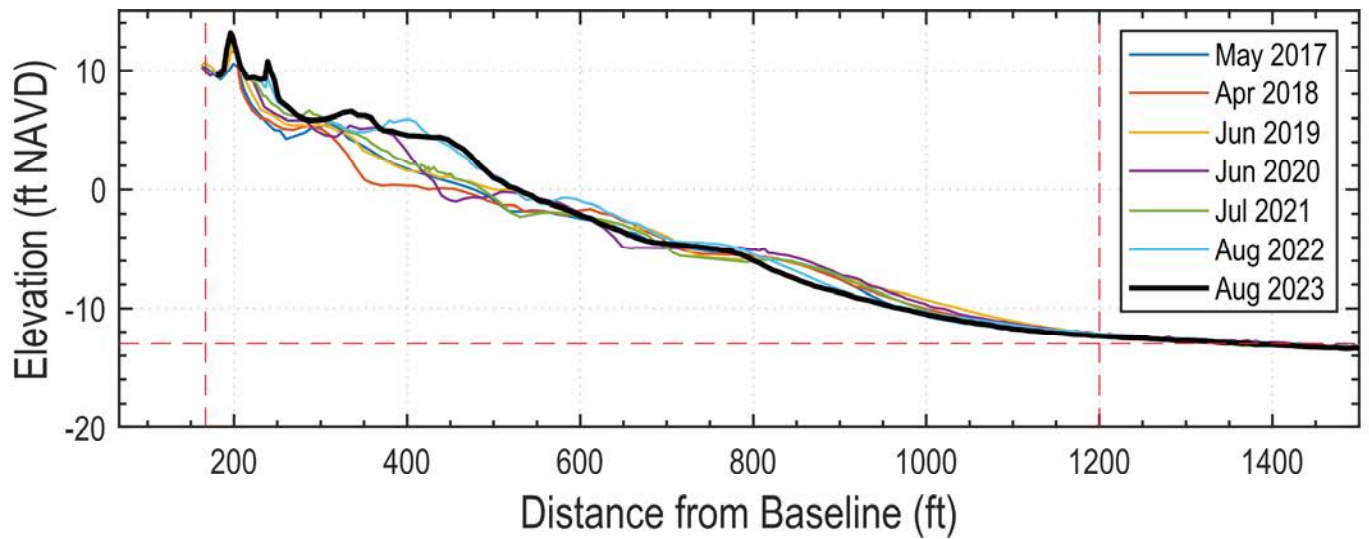
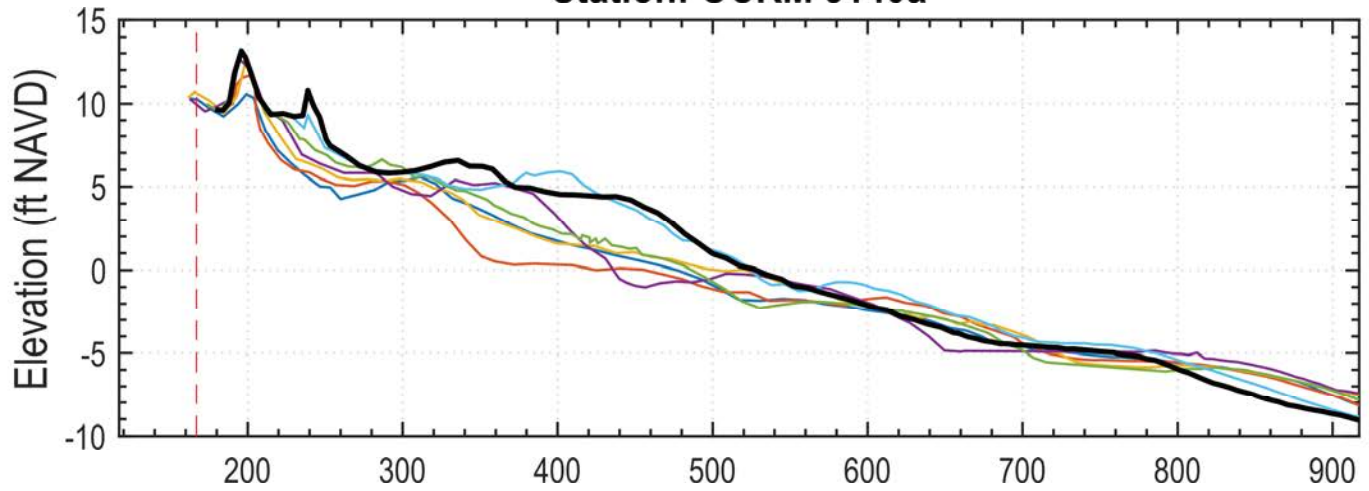
X: 2376884.55  
Y: 350823.84

### Station: 140+00



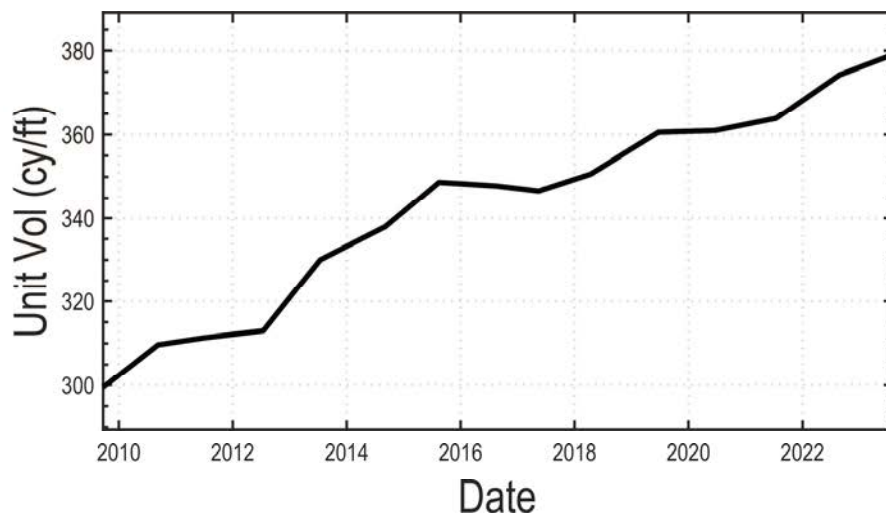
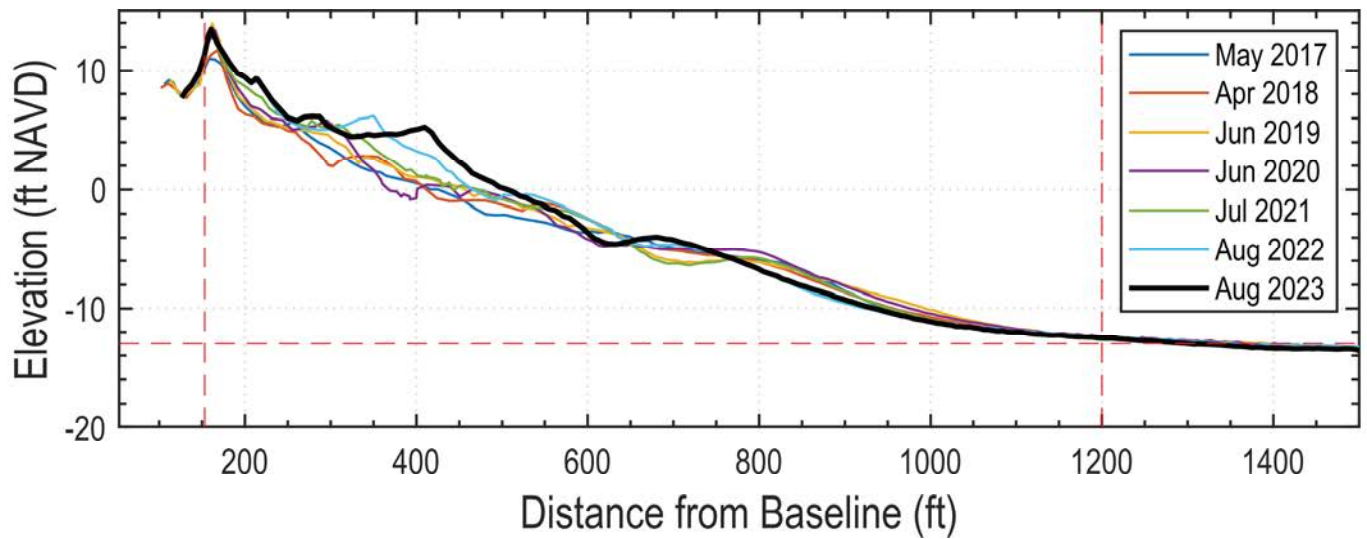
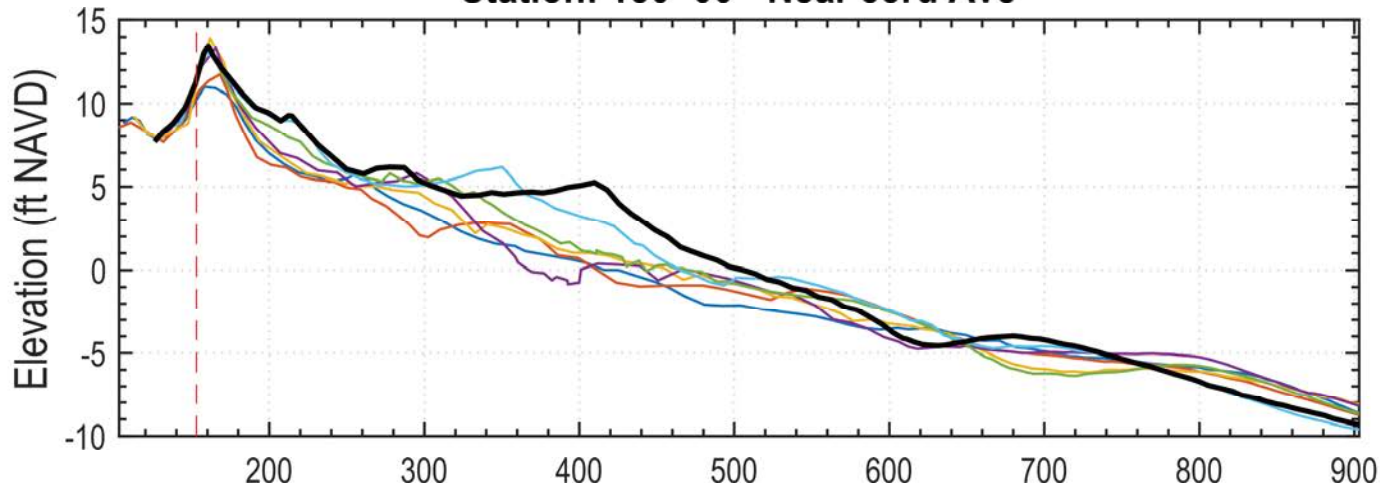
X: 2377756.64  
Y: 351313.19

### Station: OCRM 3140a



X: 2378011.62  
Y: 351456.27

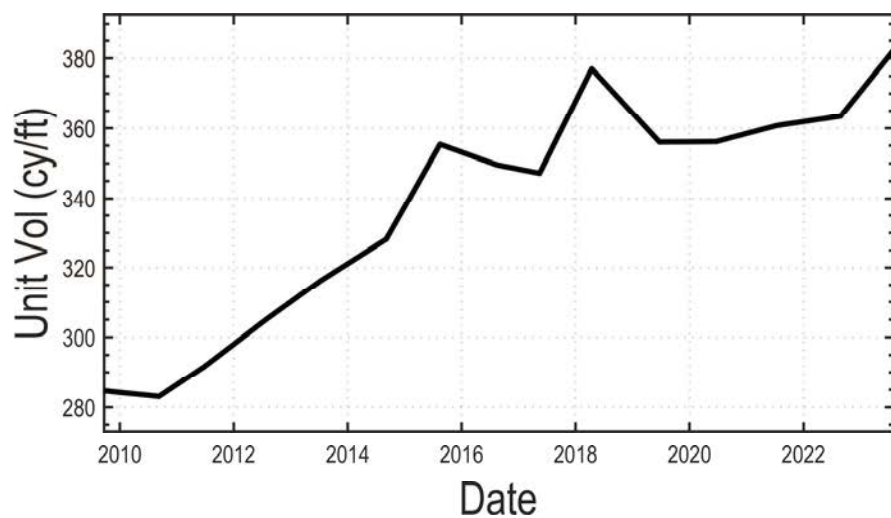
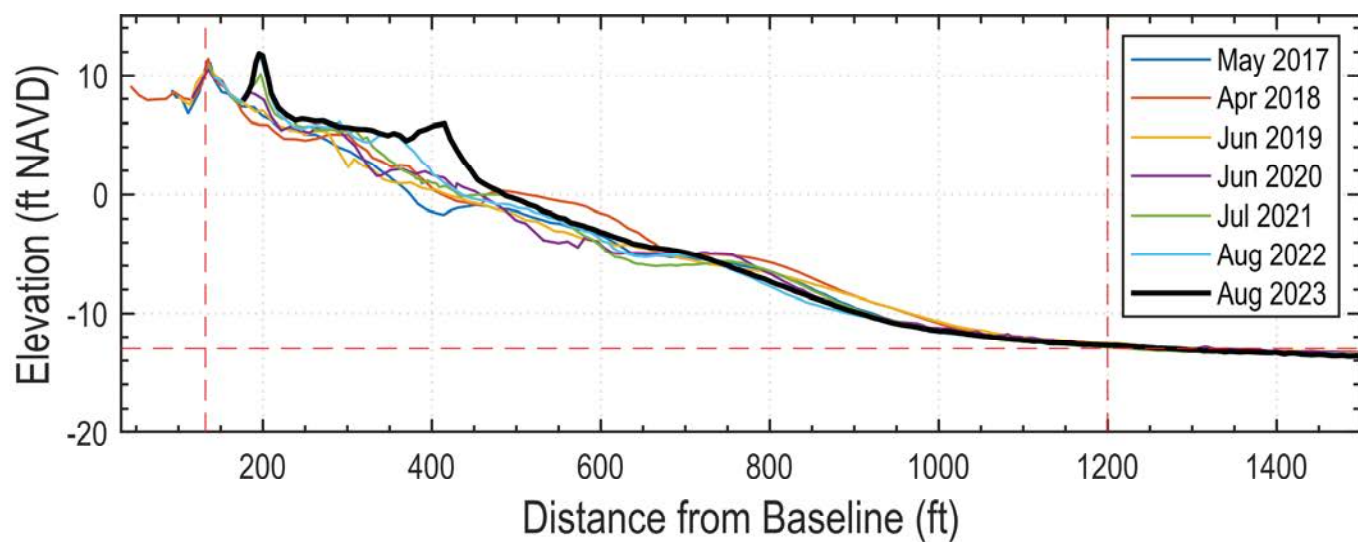
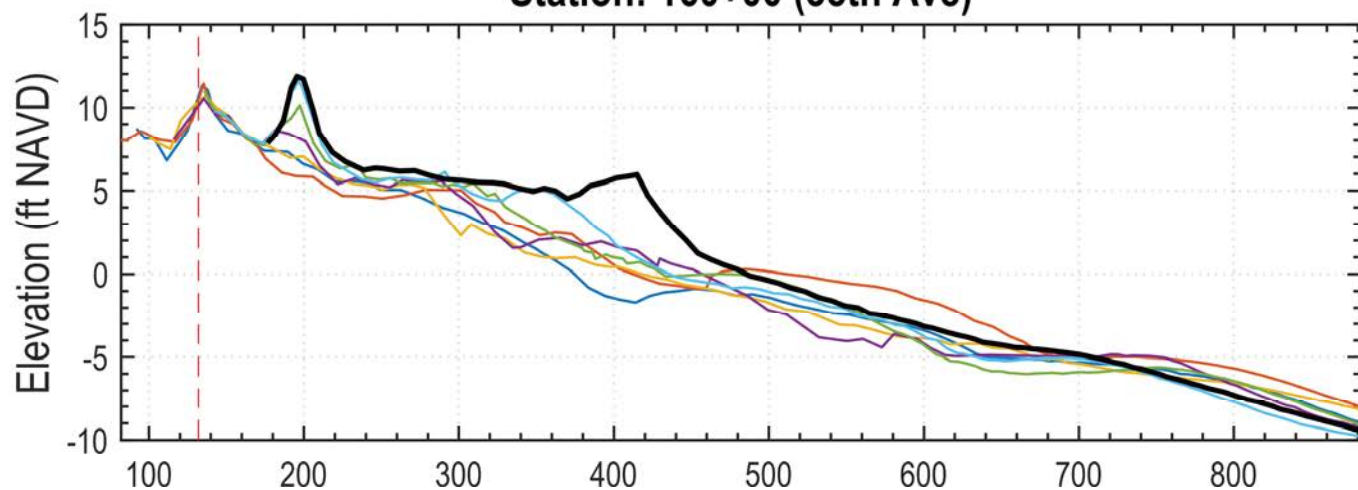
### Station: 150+00 - Near 33rd Ave



X: 2378674.05  
Y: 351705.08

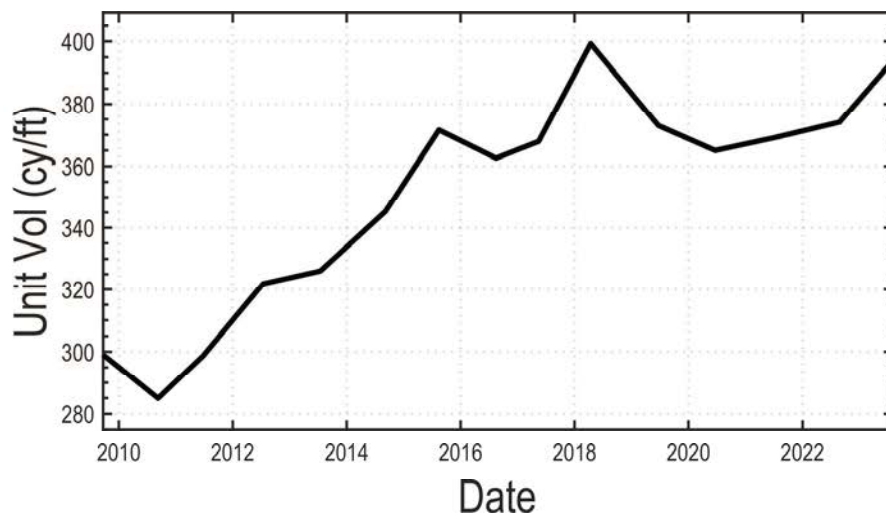
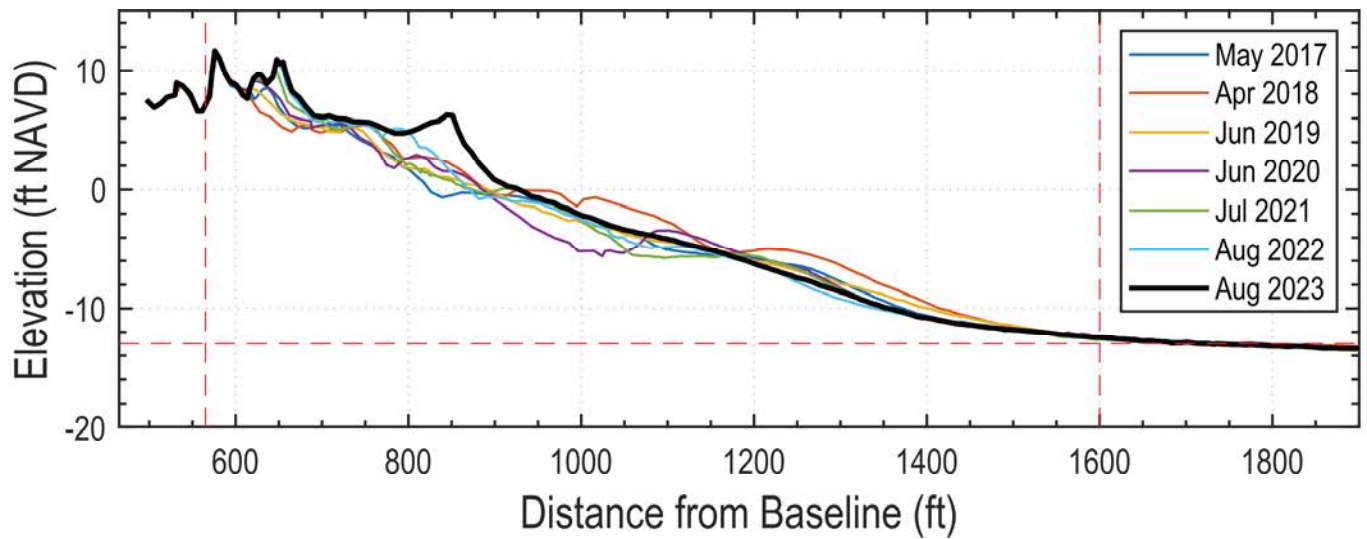
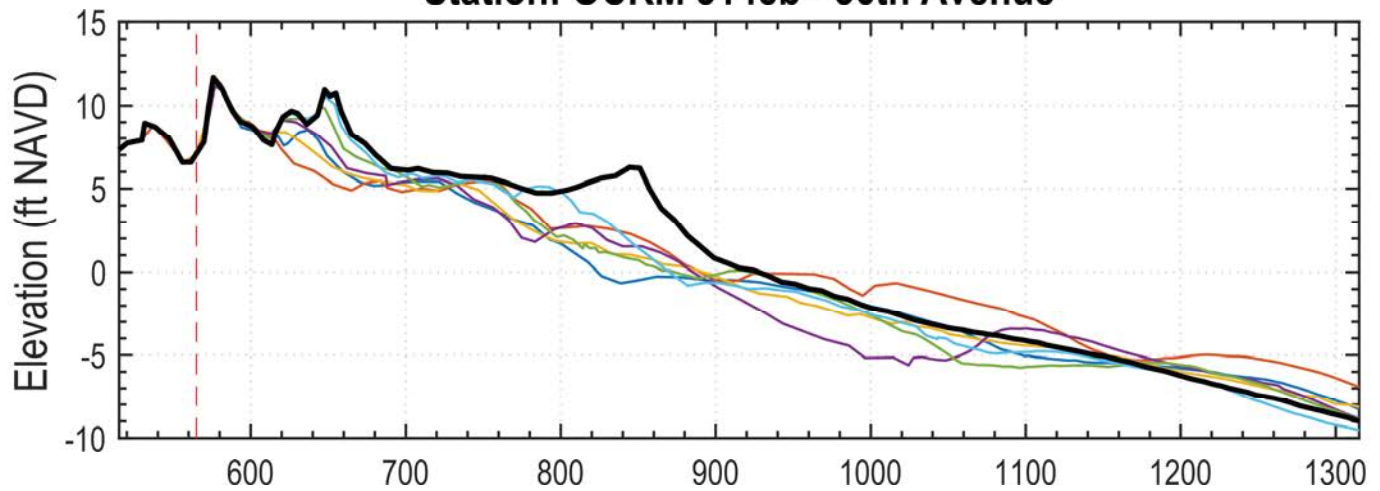


### Station: 160+00 (35th Ave)




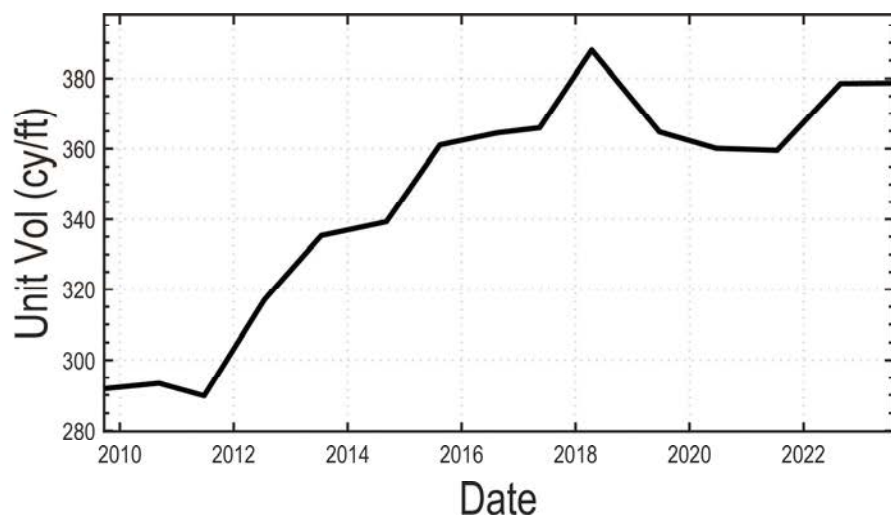
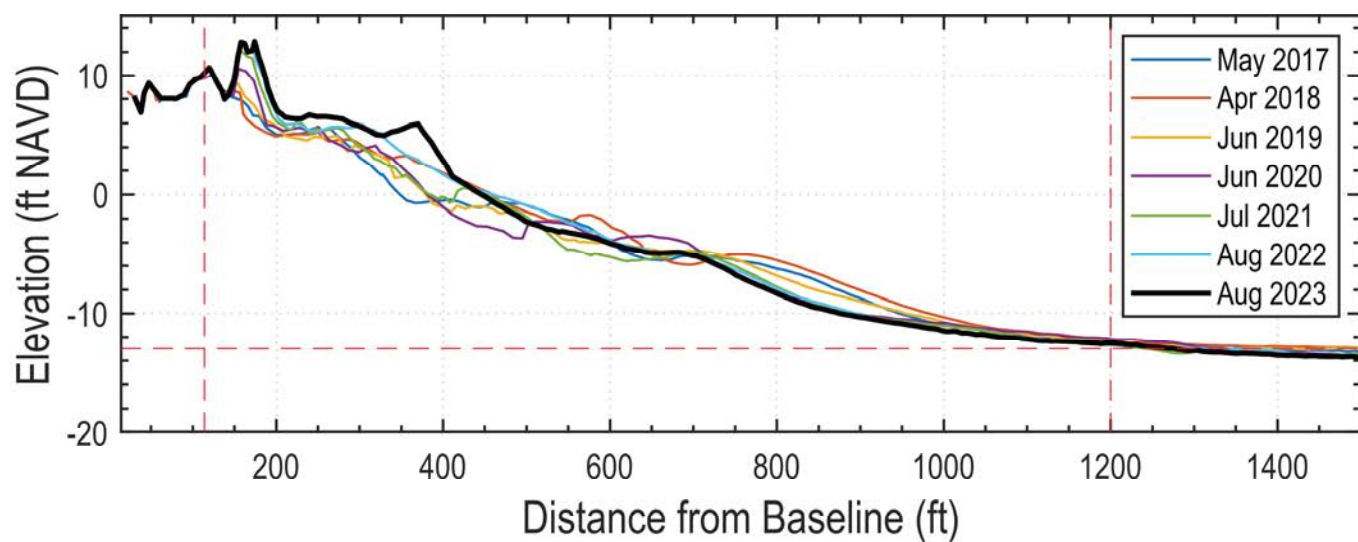
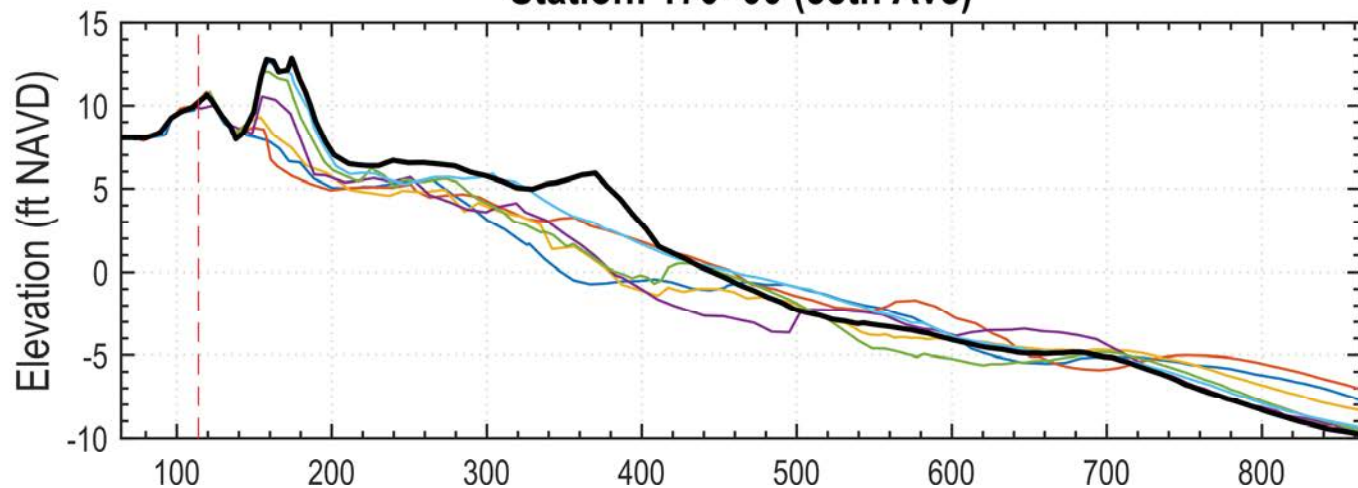
X: 2379610.2  
Y: 352056.69

### Station: OCRM 3145b - 36th Avenue



X: 2379730.46  
Y: 352585.1


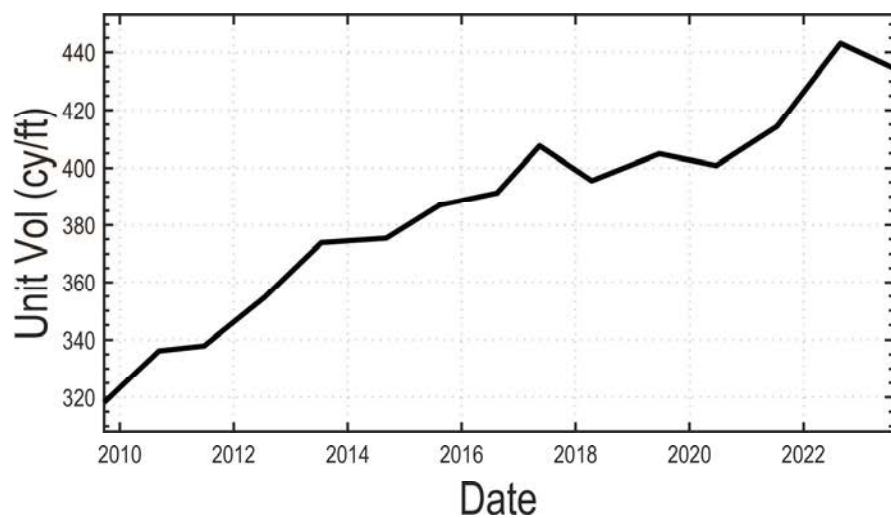
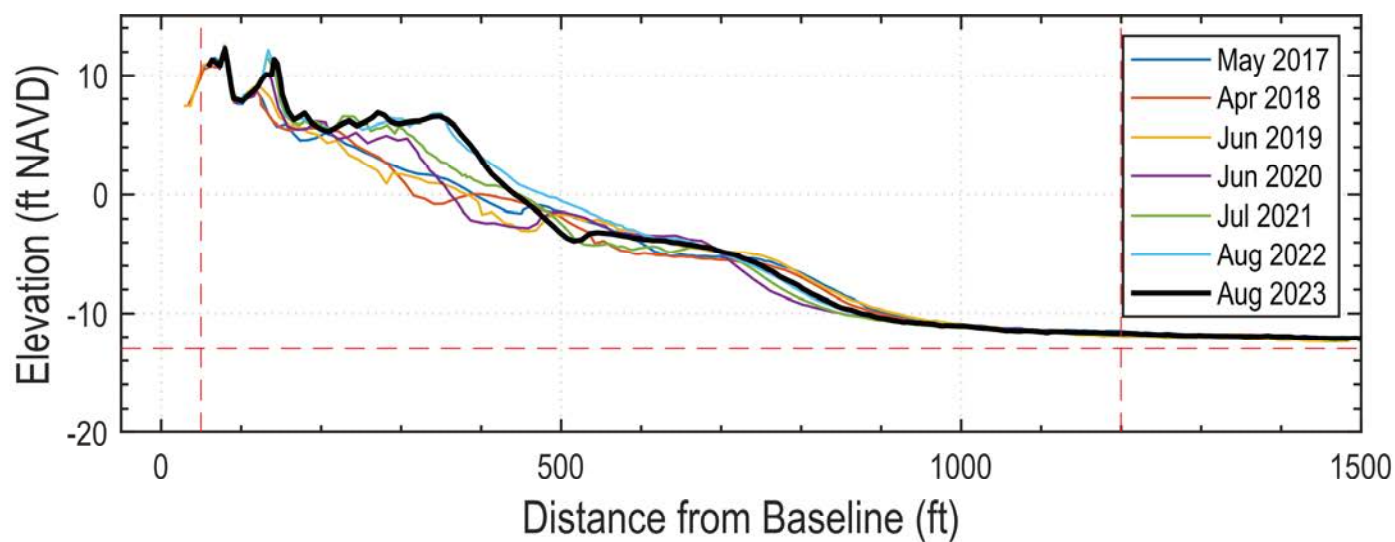
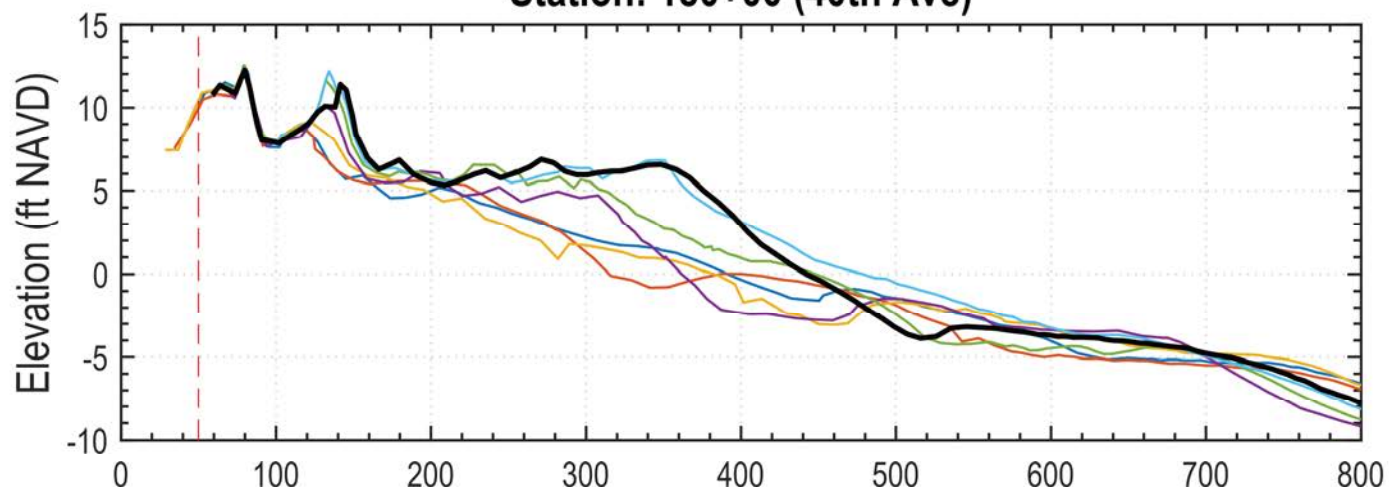
### Station: 170+00 (38th Ave)



X: 2380546.35  
Y: 352408.3

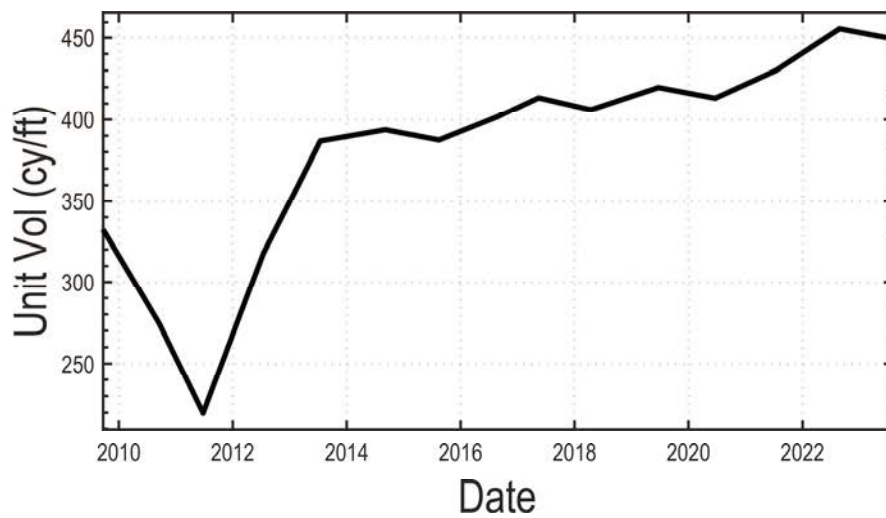
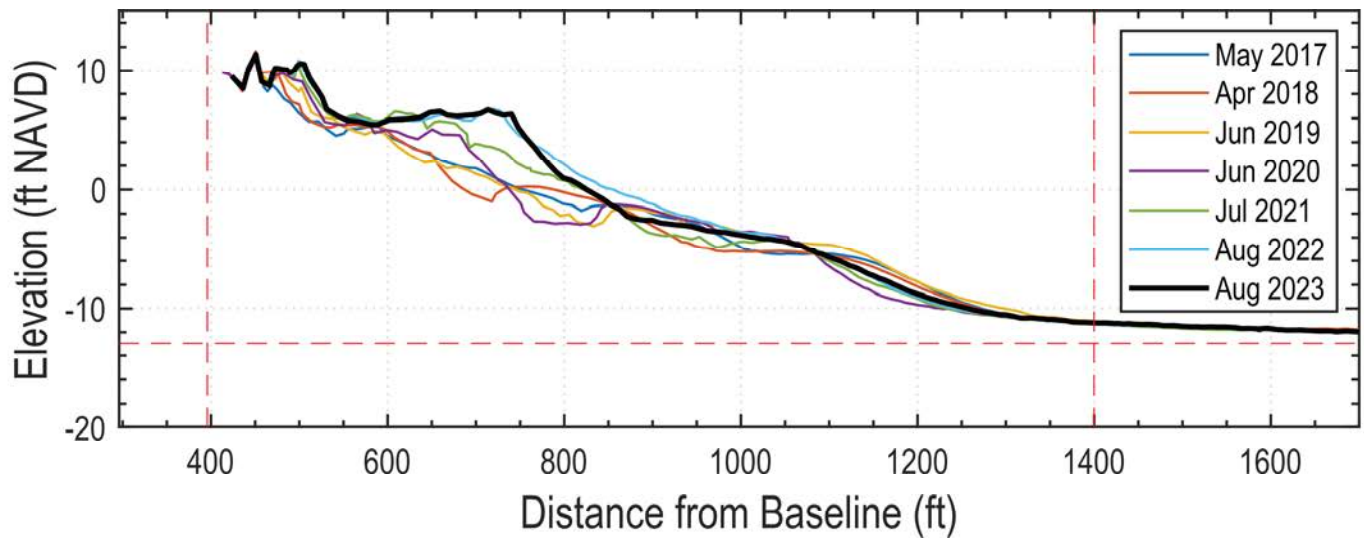
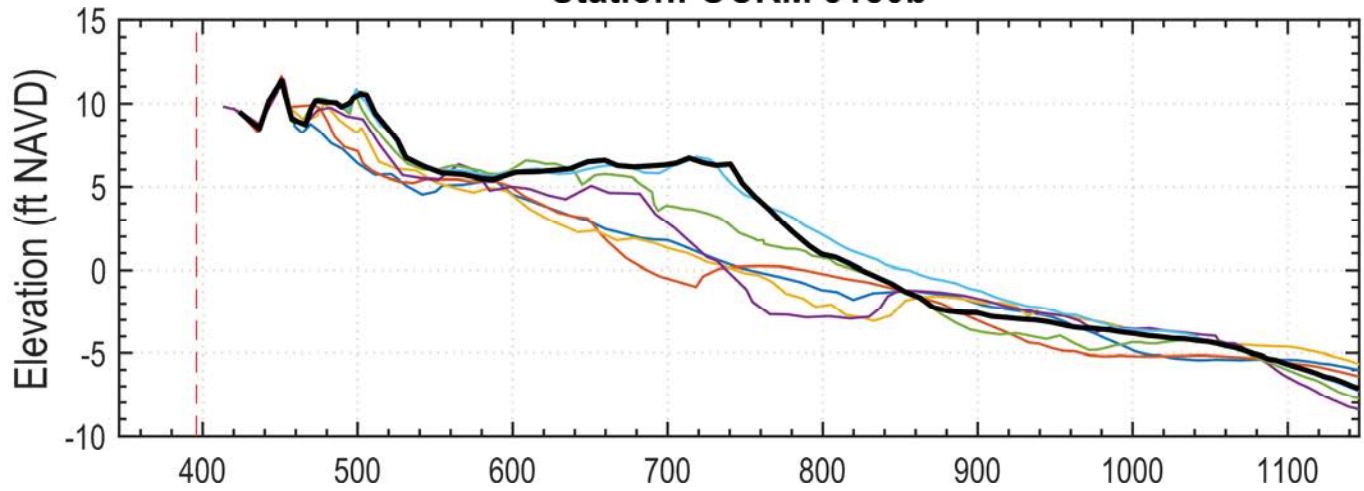


### Station: 180+00 (40th Ave)



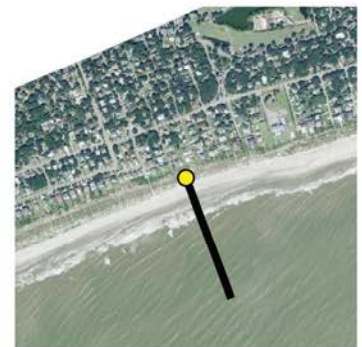
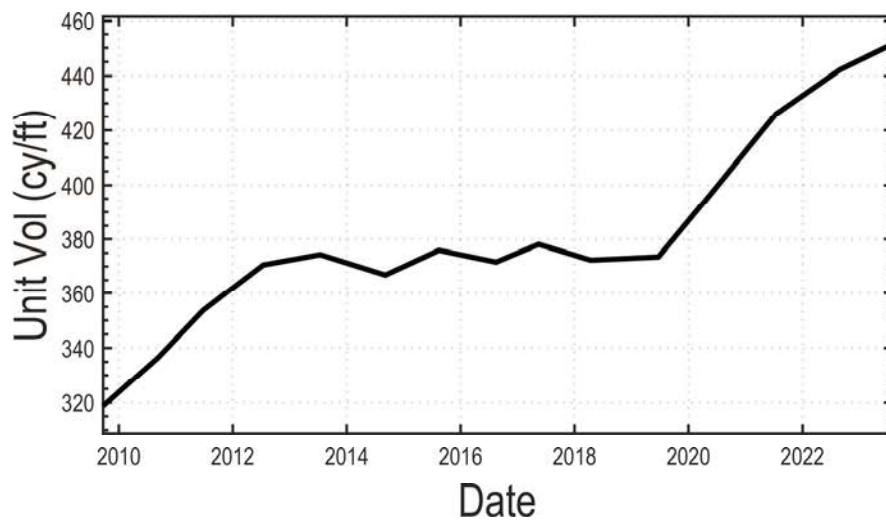
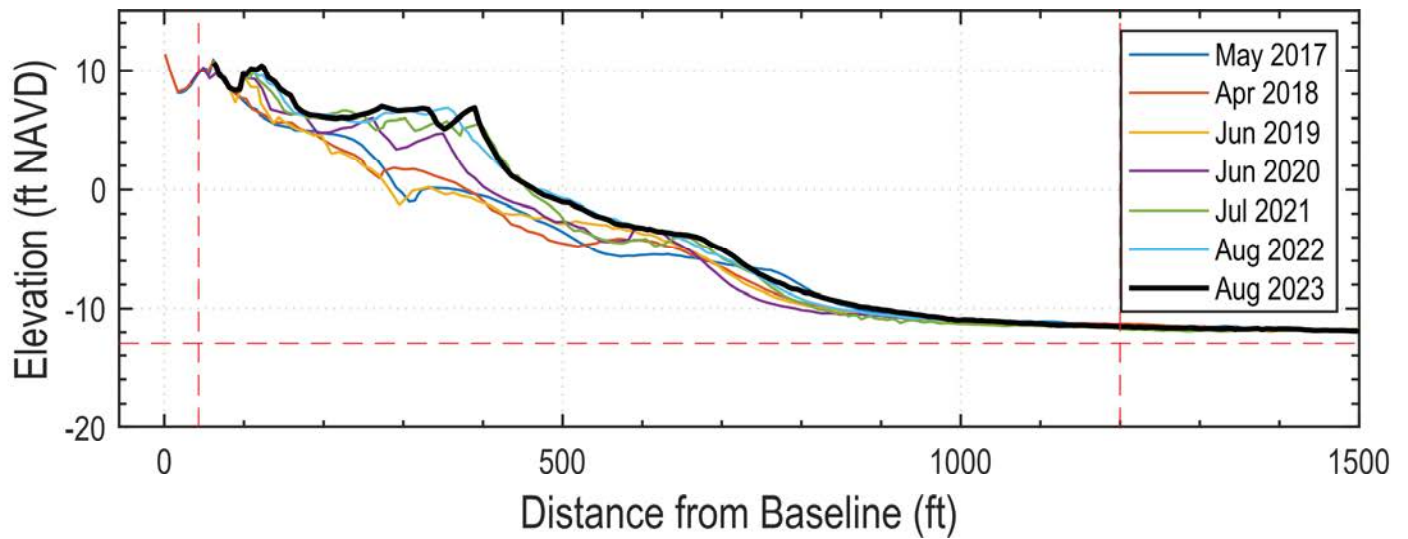
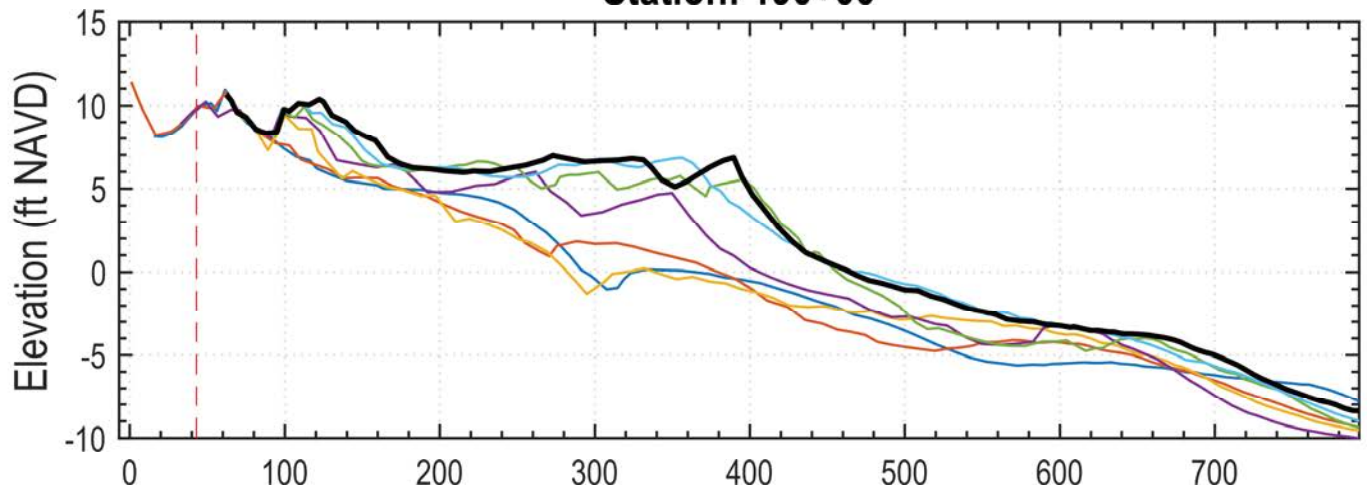
X: 2381482.49  
Y: 352759.91

### Station: OCRM 3150b



X: 2381498.08  
Y: 353164.03

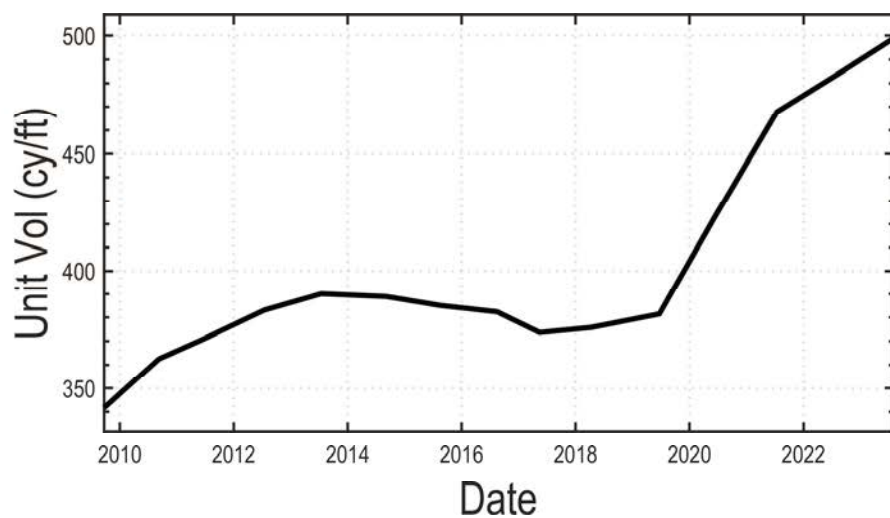
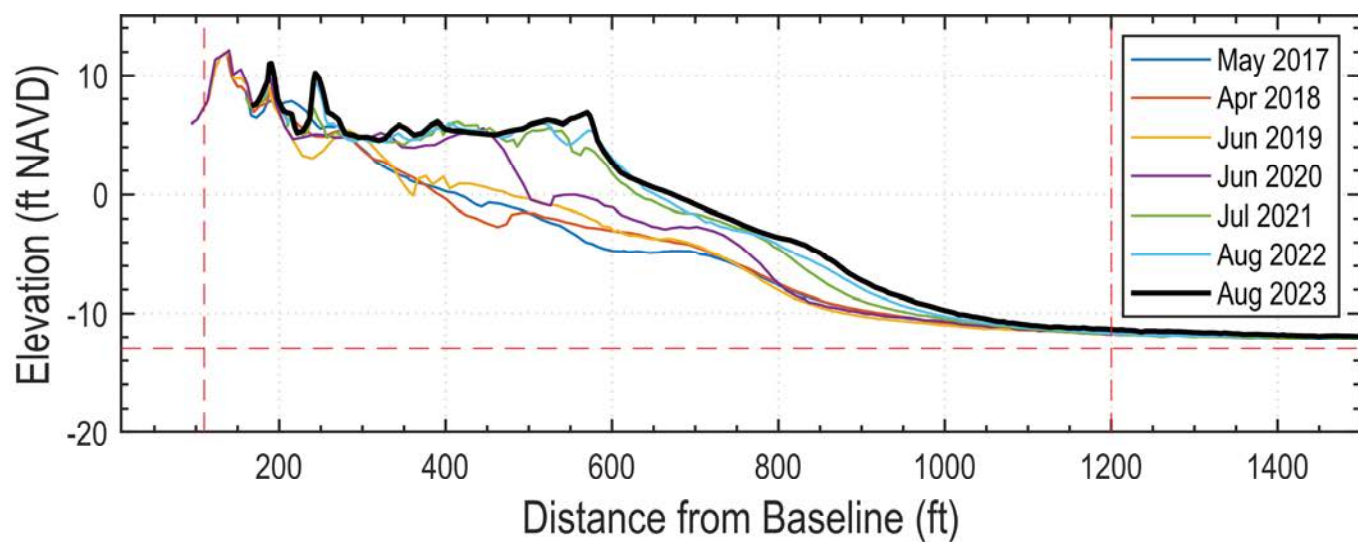
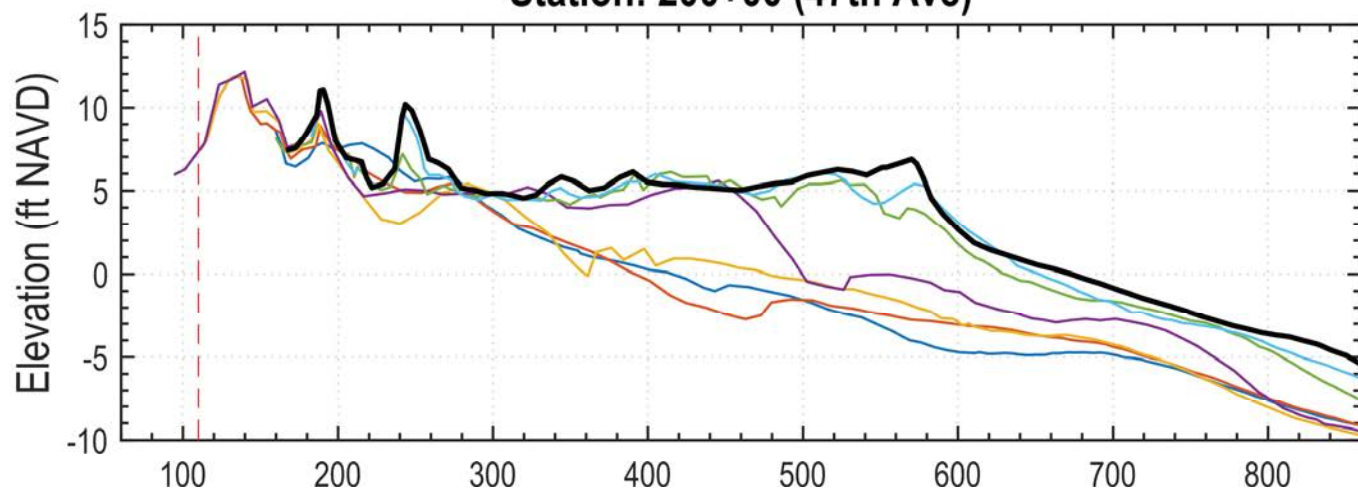
### Station: 190+00



X: 2382418.64  
Y: 353111.53


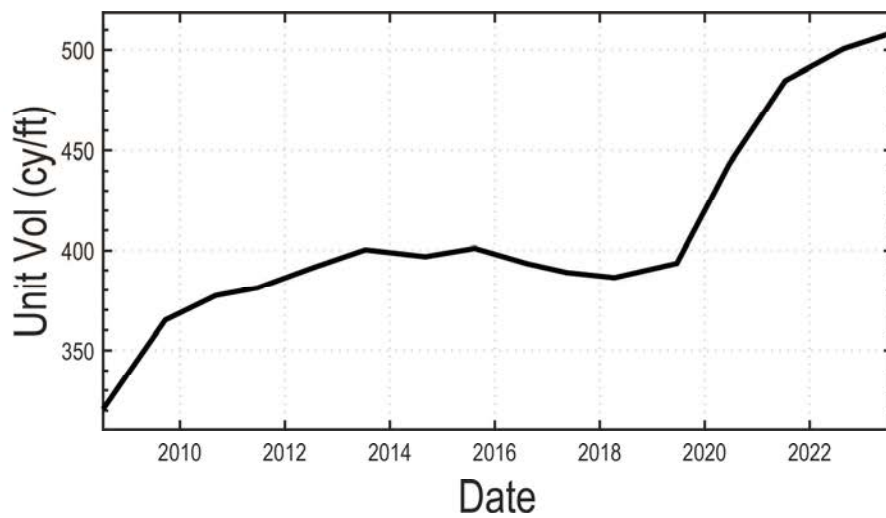
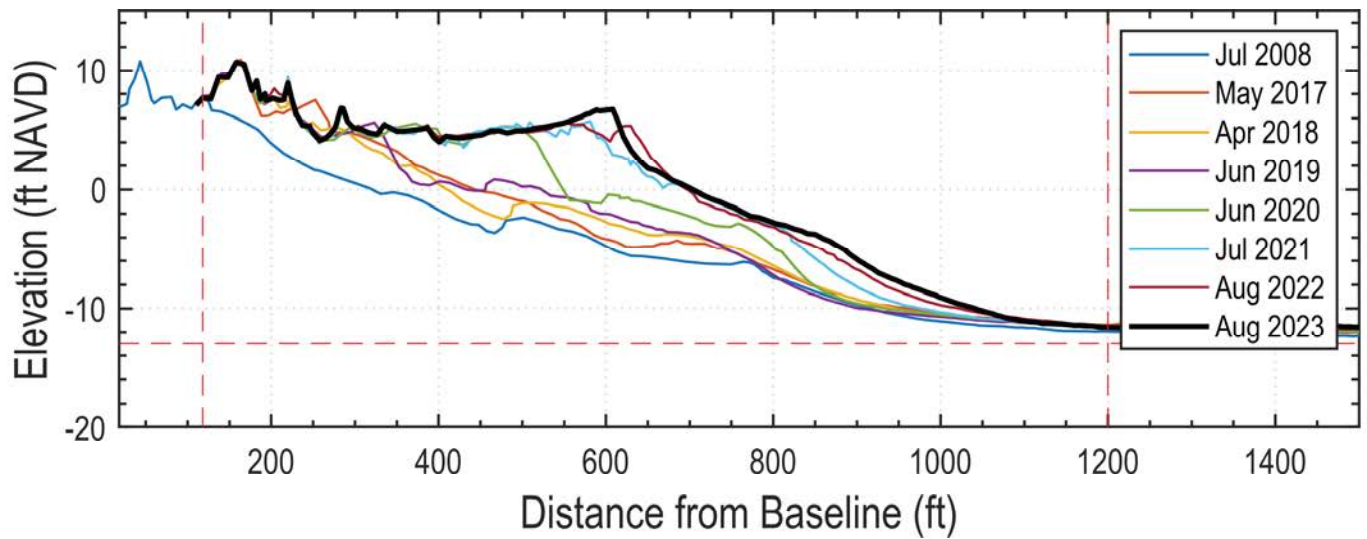
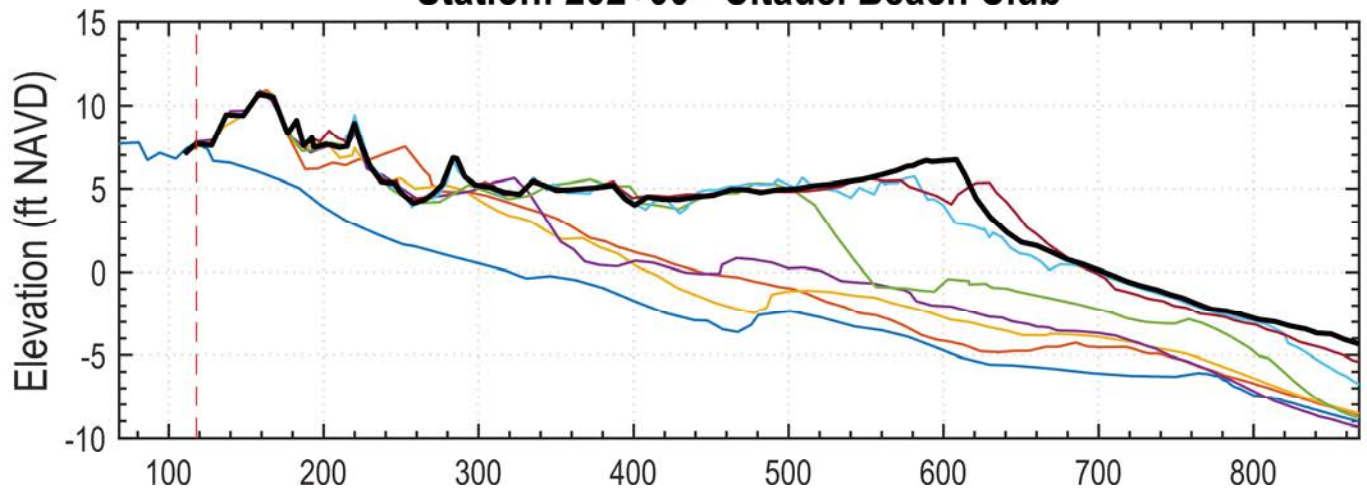


### Station: 200+00 (47th Ave)



X: 2383354.78  
Y: 353463.14

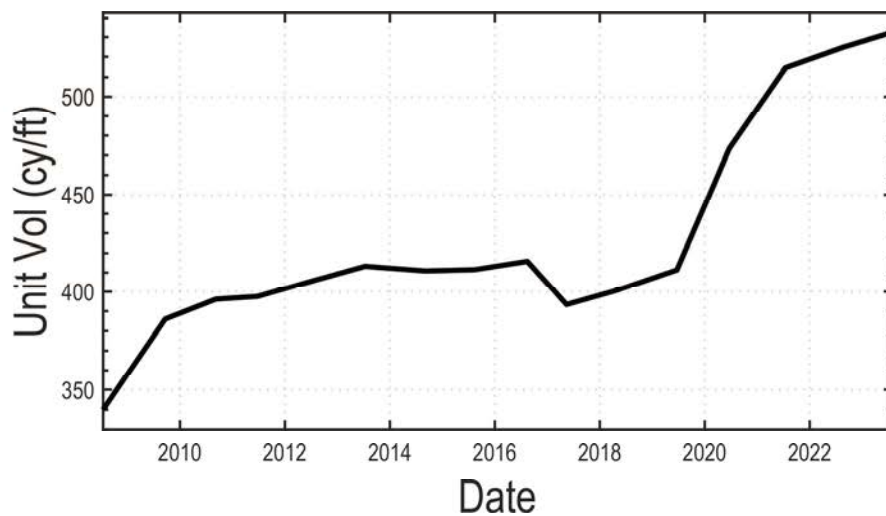
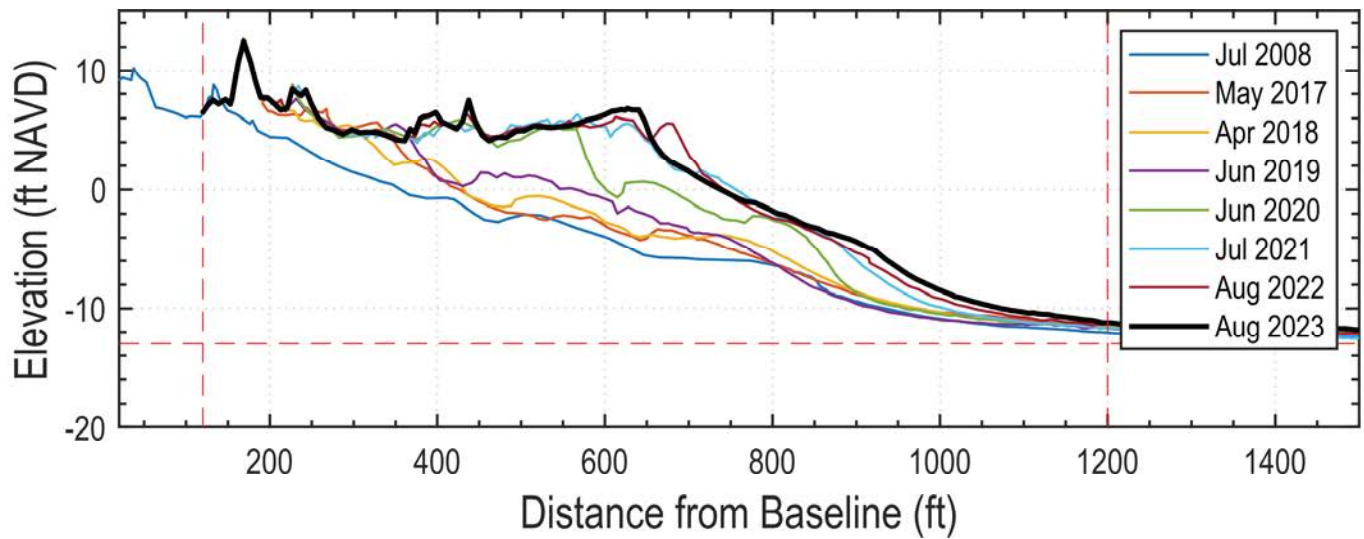
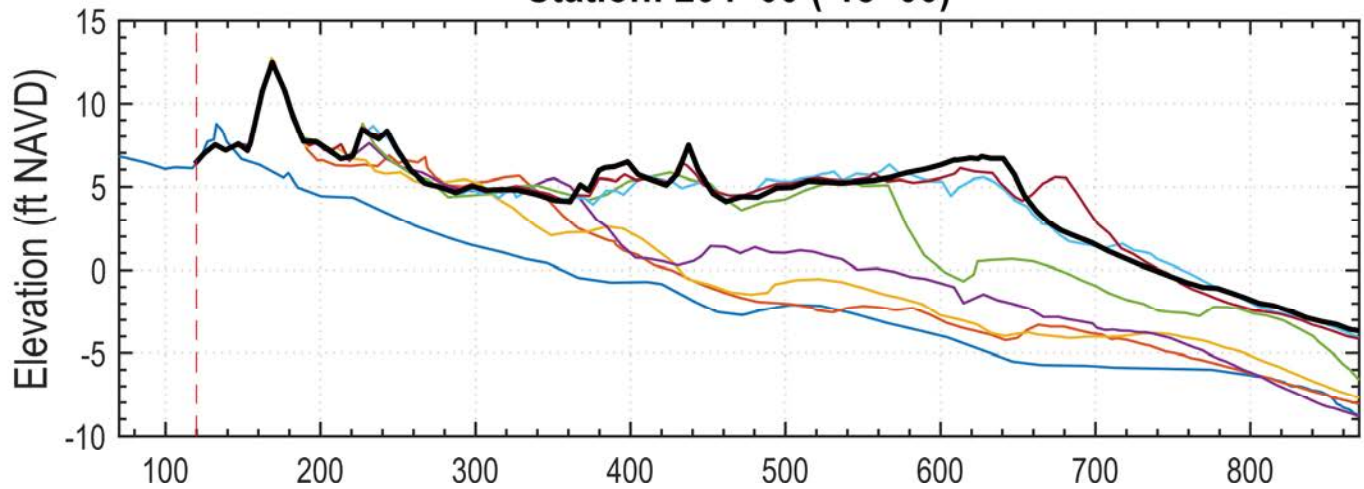
### Station: 202+00 - Citadel Beach Club



X: 2383542.9  
Y: 353531.03


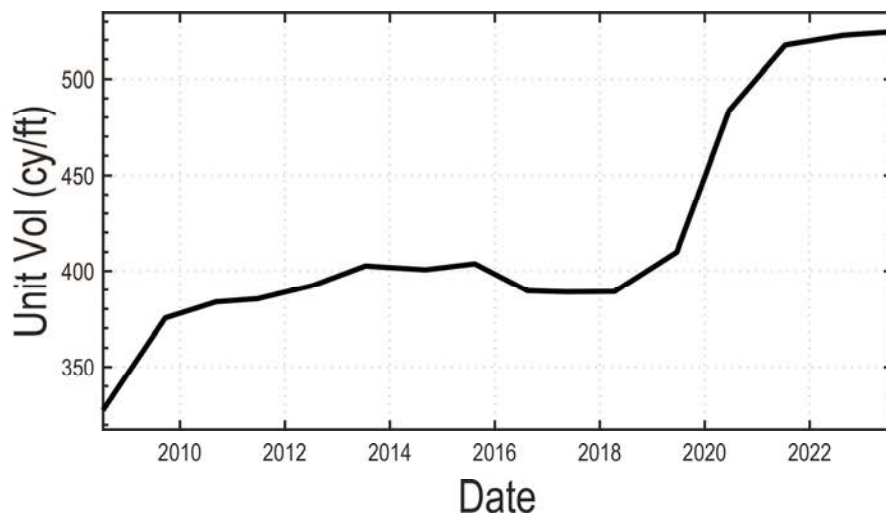
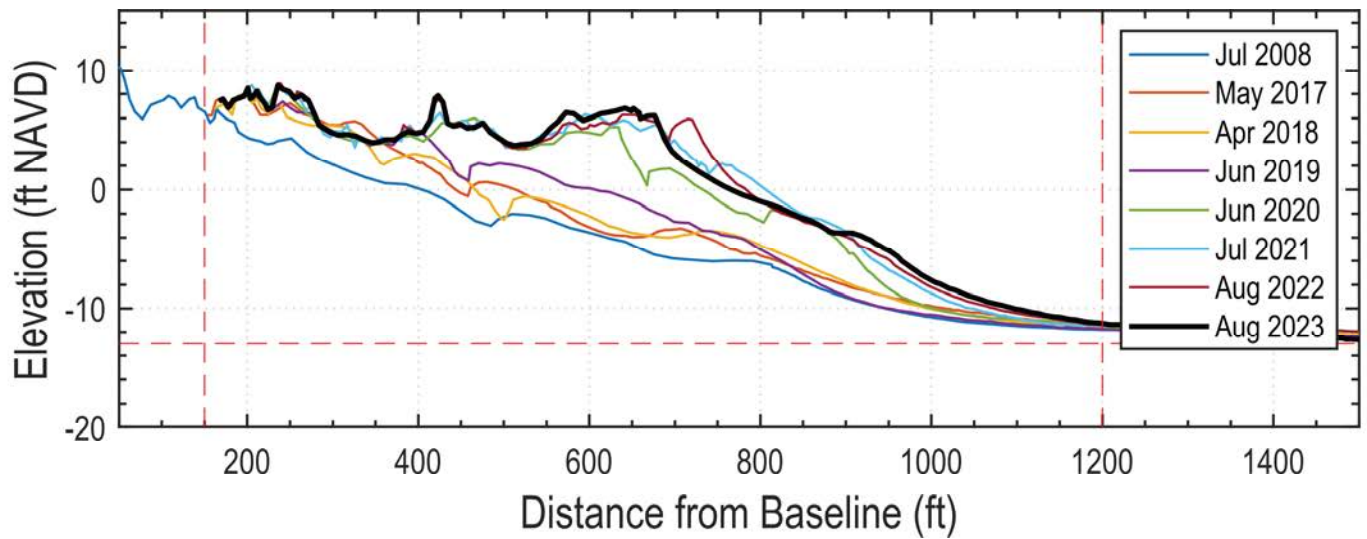
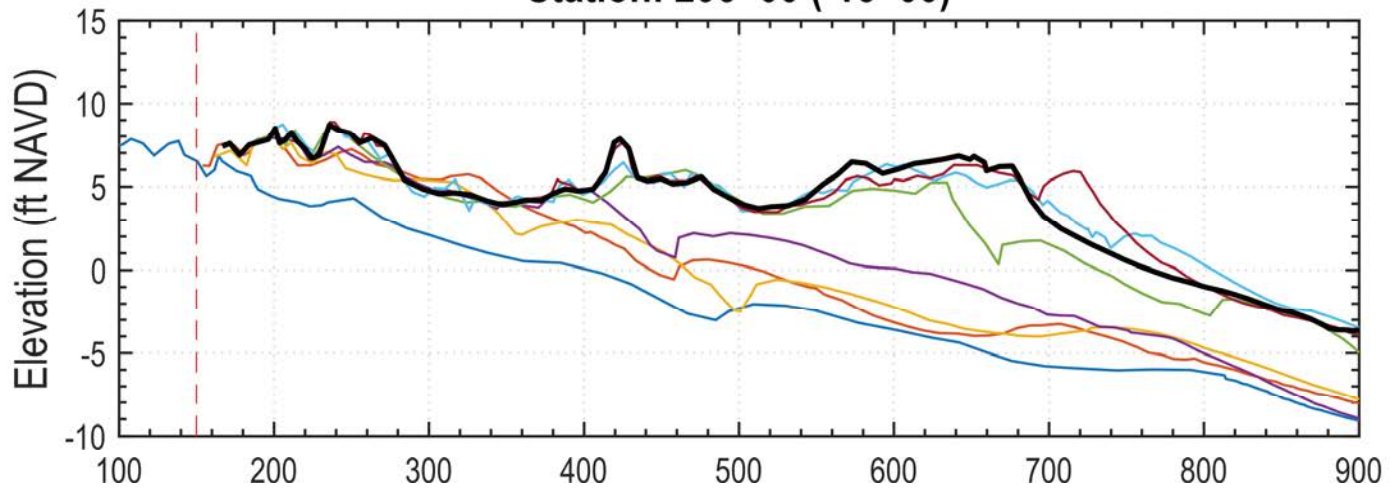


### Station: 204+00 (-18+00)



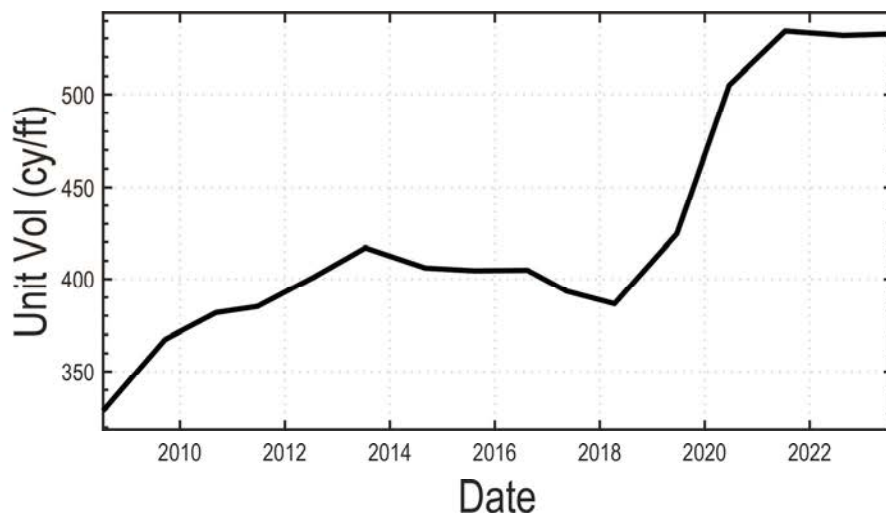
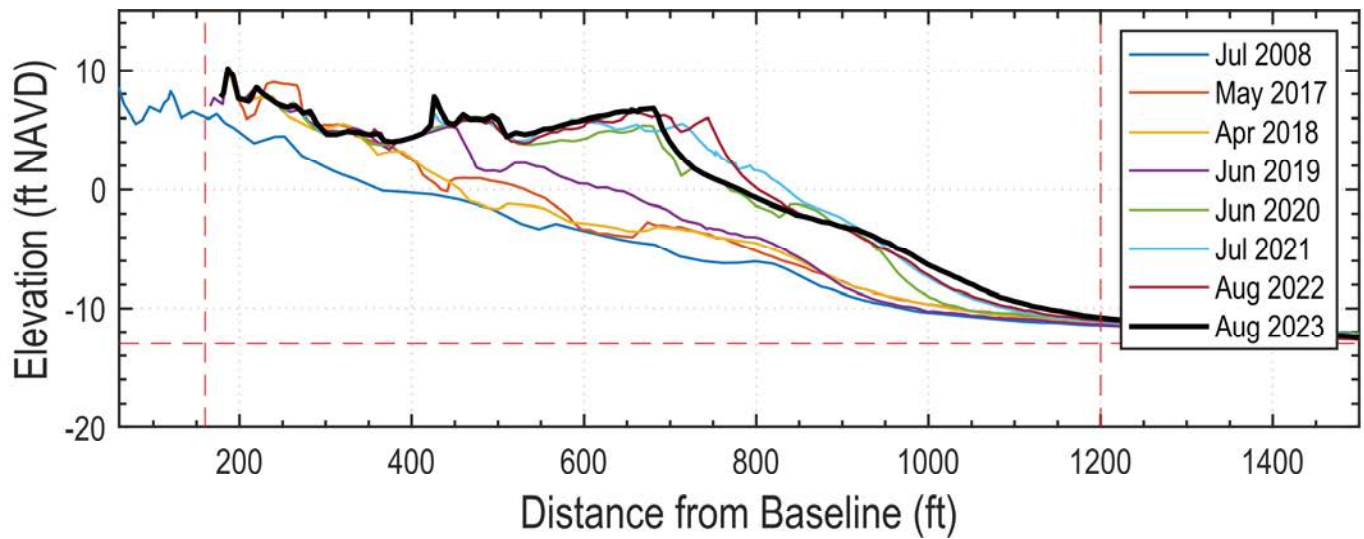
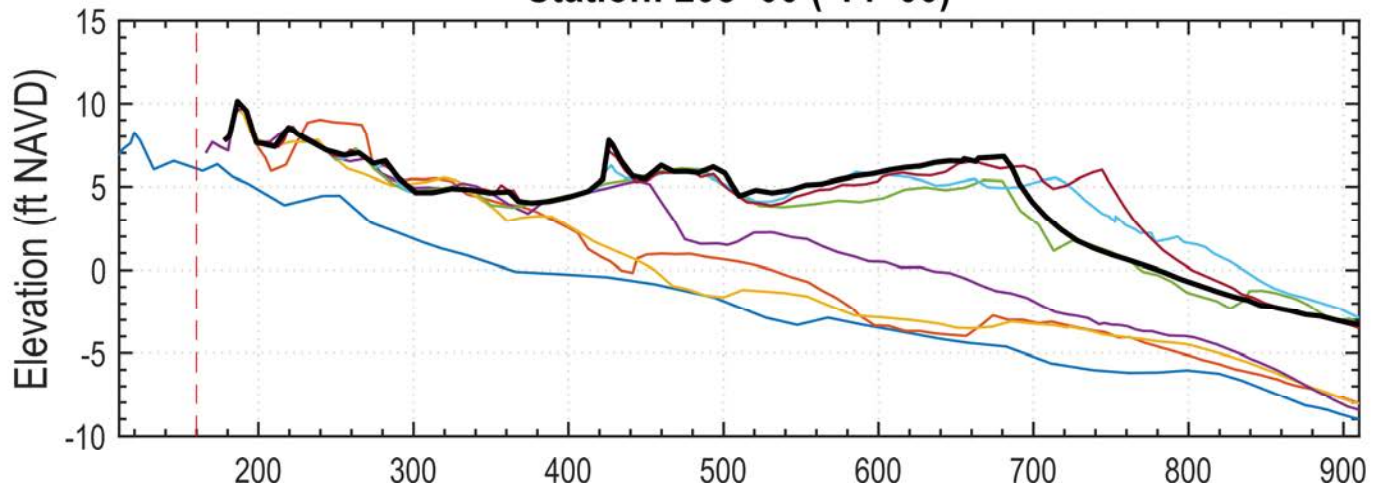
X: 2383731.27  
Y: 353598.25

### Station: 206+00 (-16+00)



X: 2383919.64  
Y: 353665.47


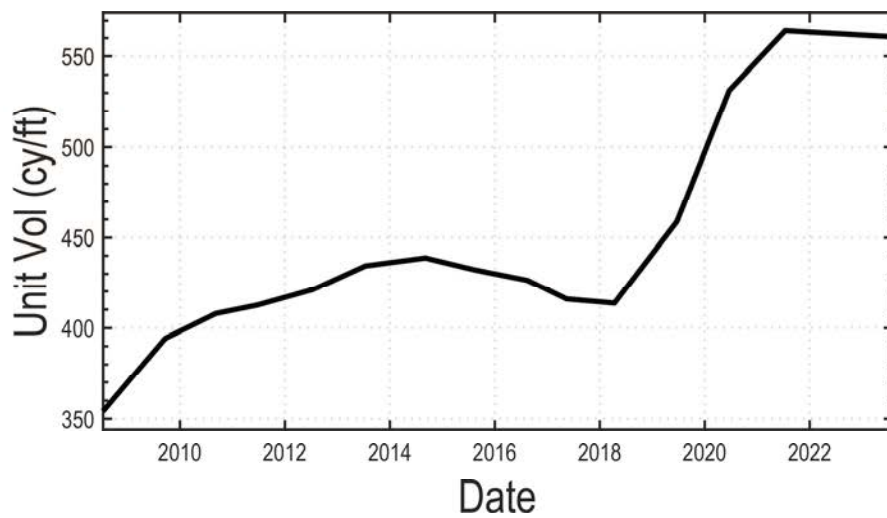
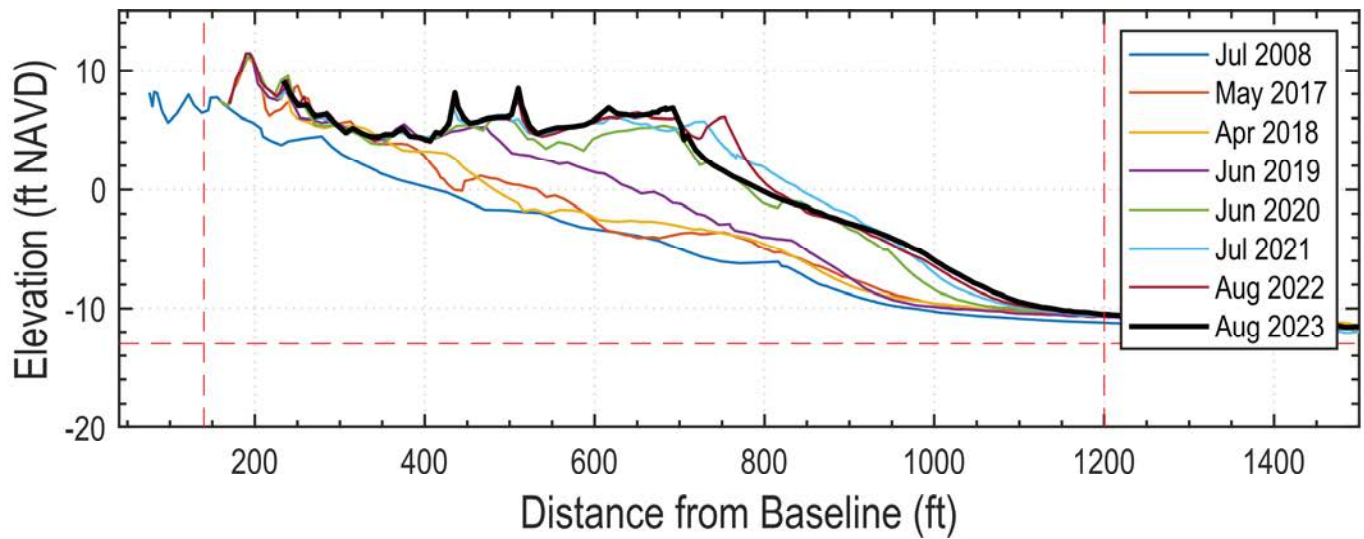
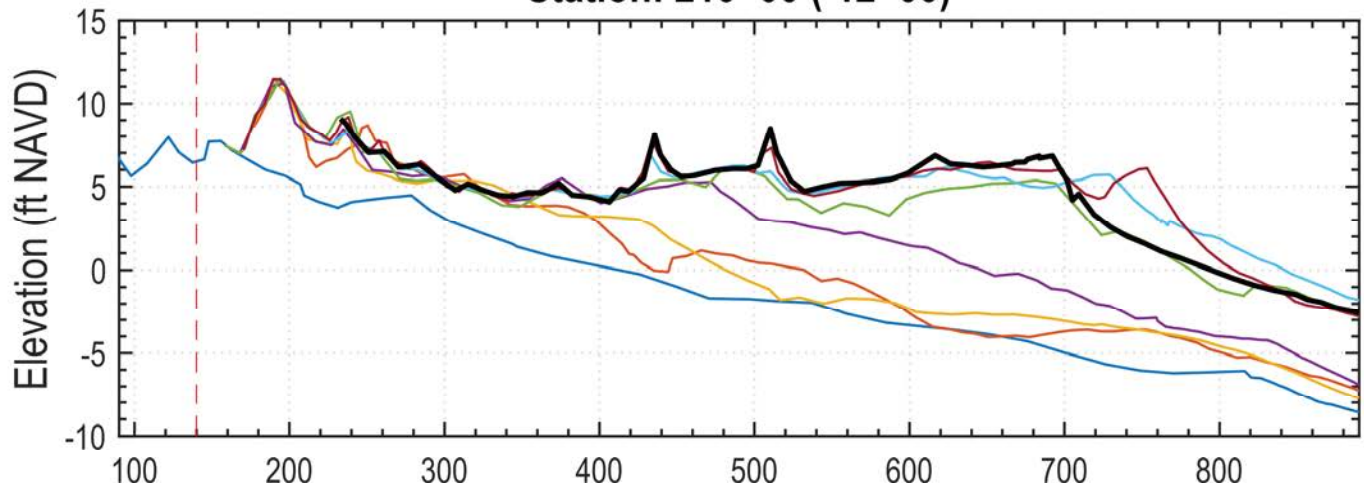
### Station: 208+00 (-14+00)



X: 2384108  
Y: 353732.68




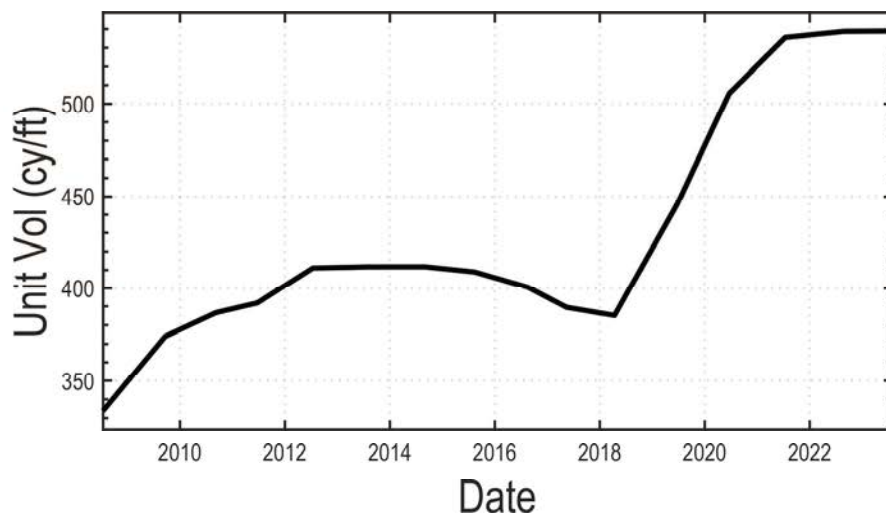
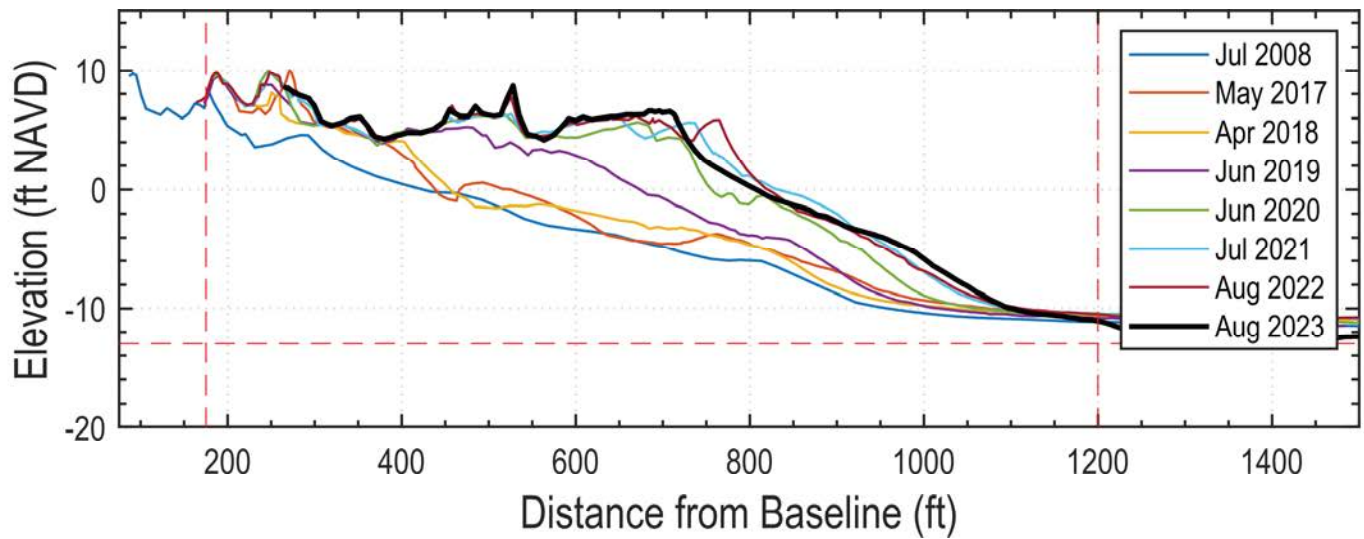
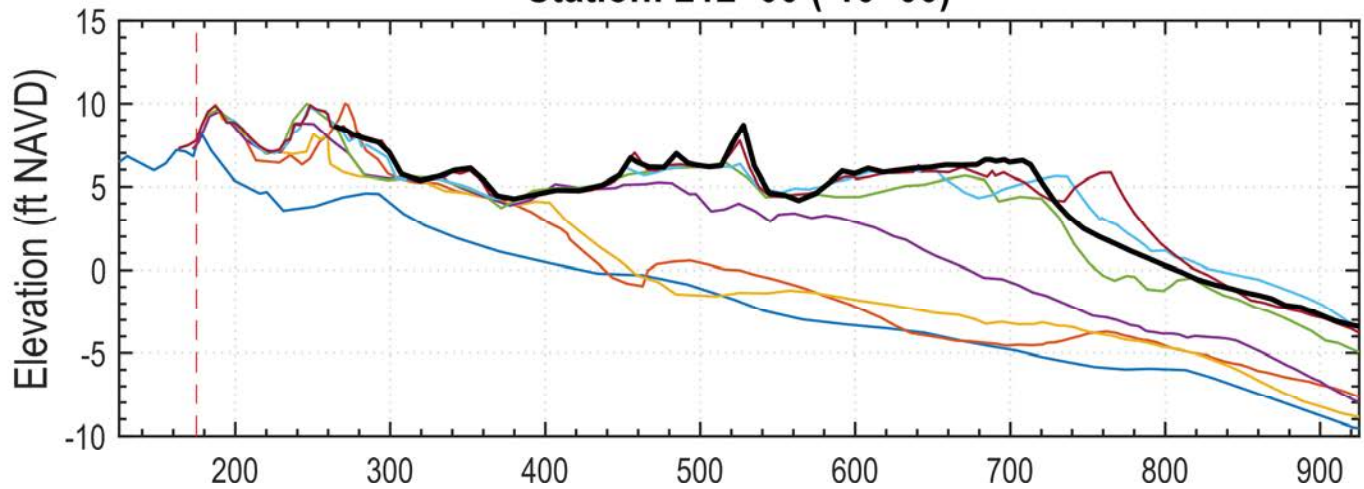
### Station: 210+00 (-12+00)



X: 2384296.37  
Y: 353799.9


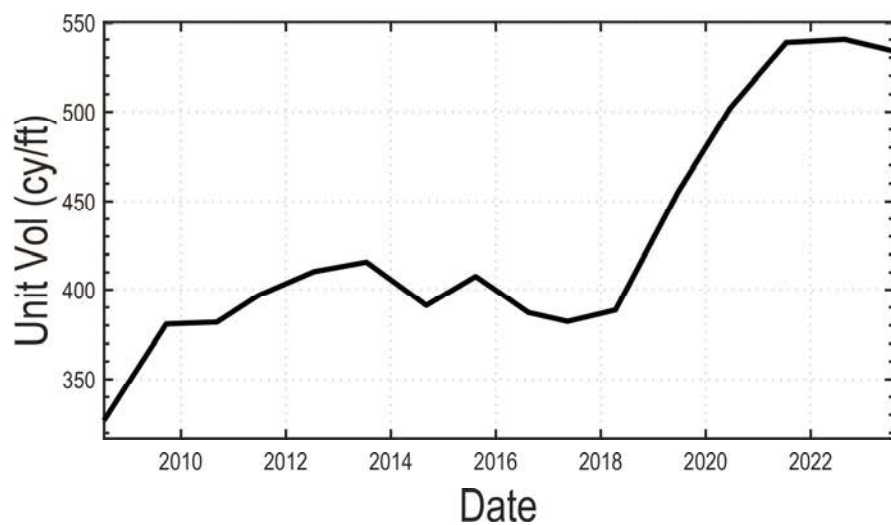
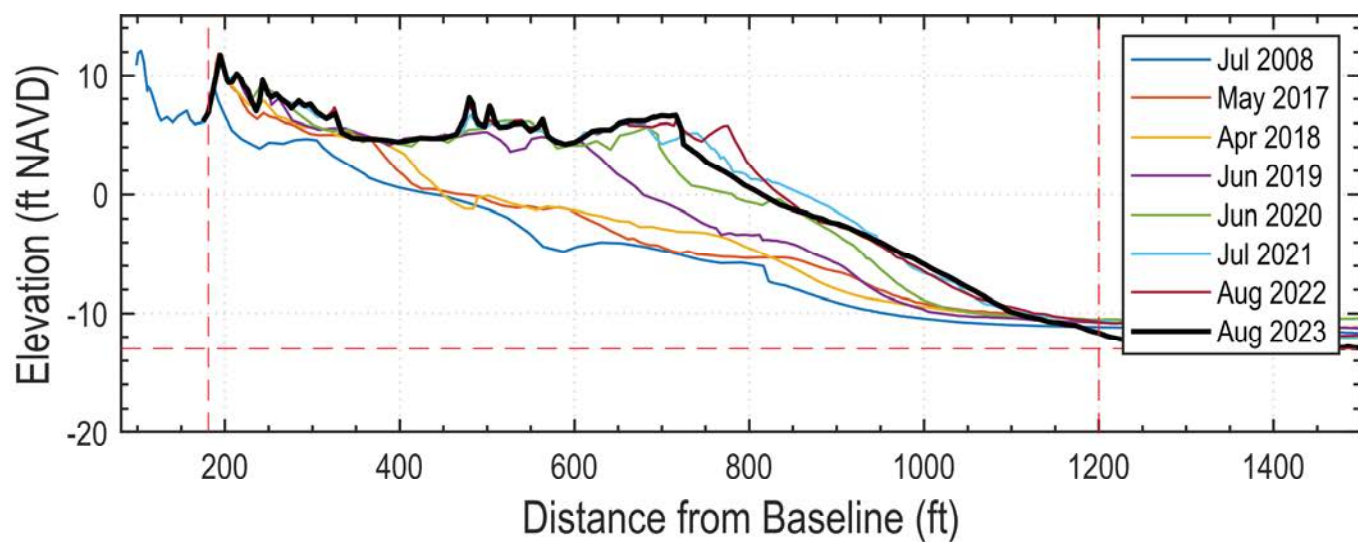
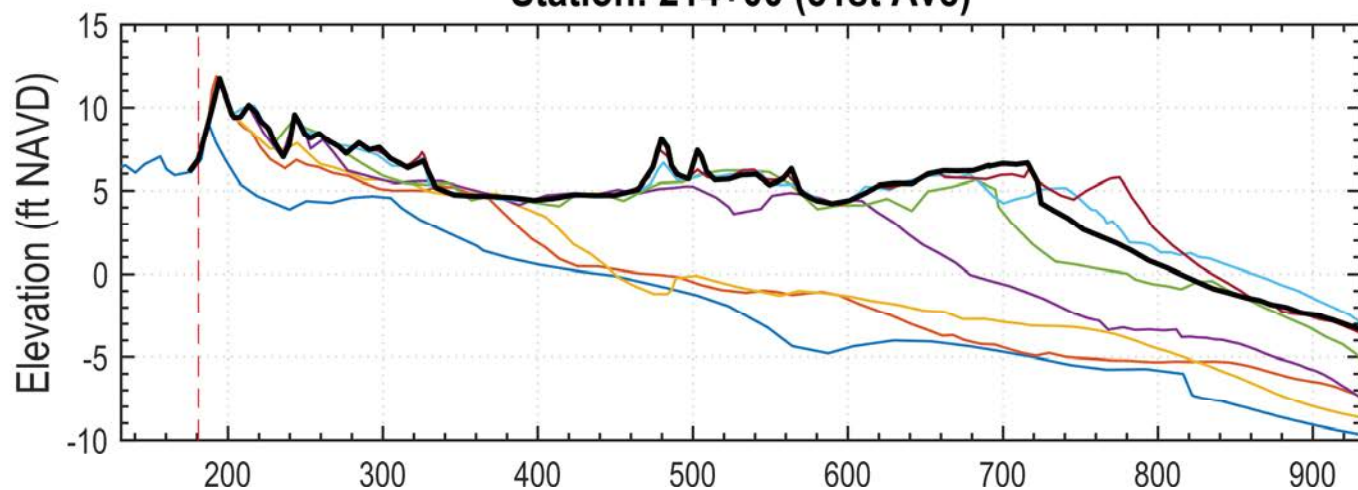


### Station: 212+00 (-10+00)



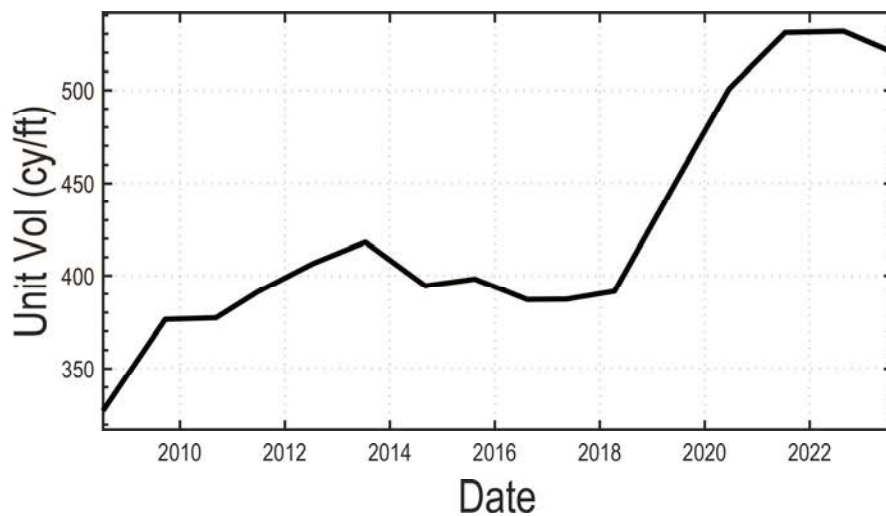
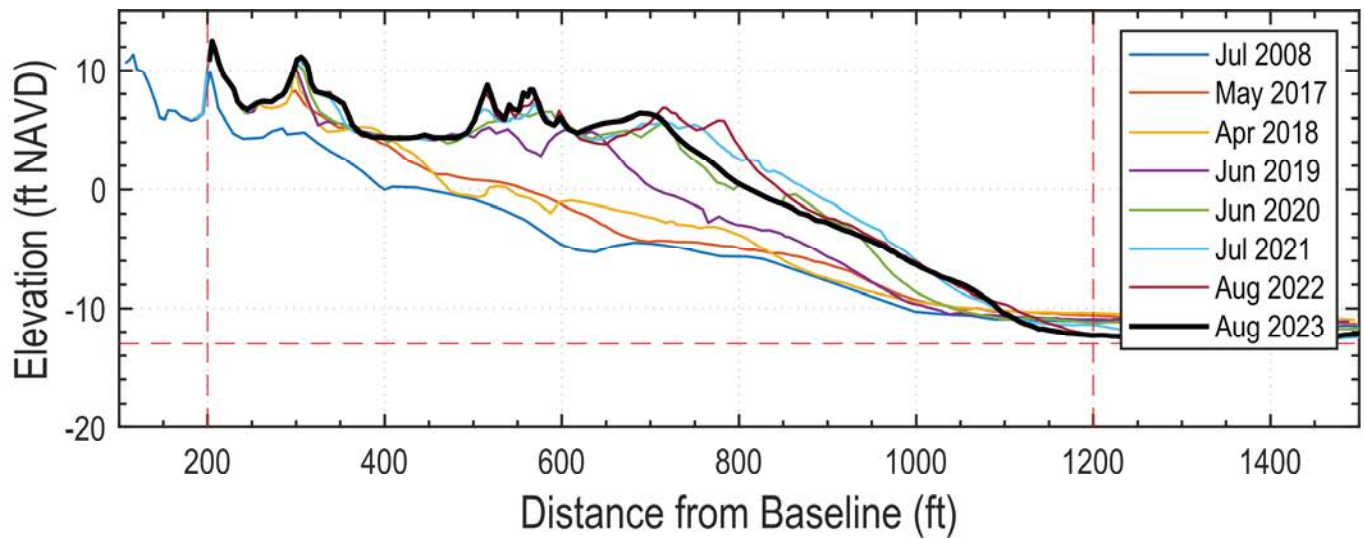
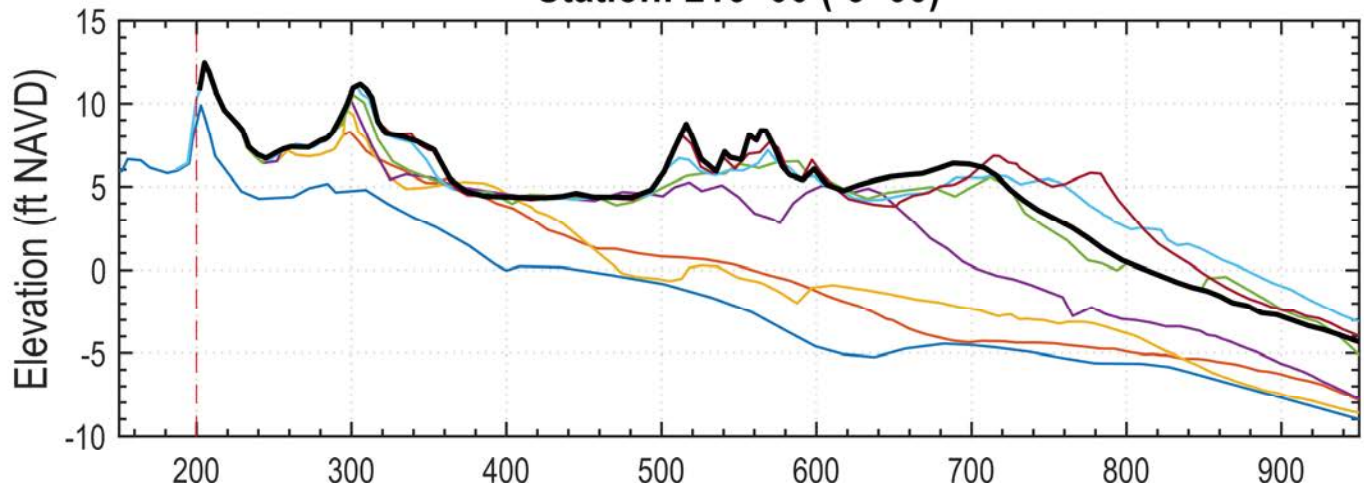
X: 2384484.73  
Y: 353867.12

### Station: 214+00 (51st Ave)



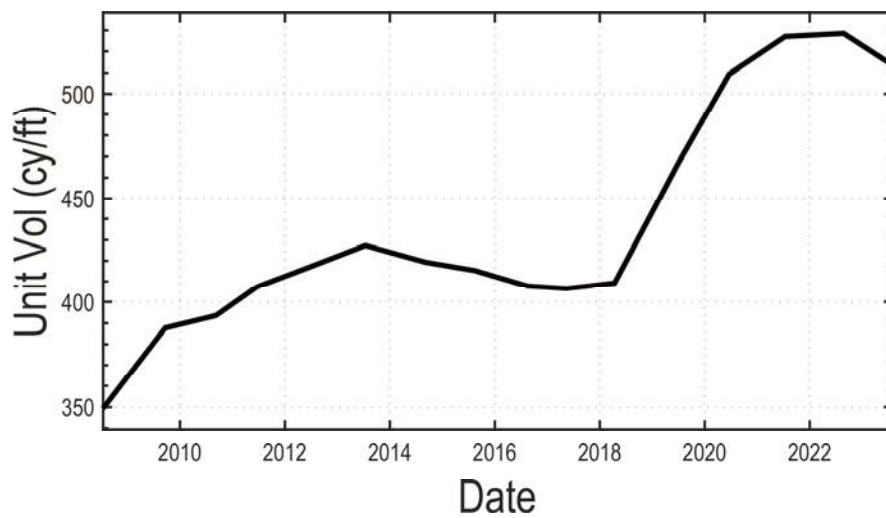
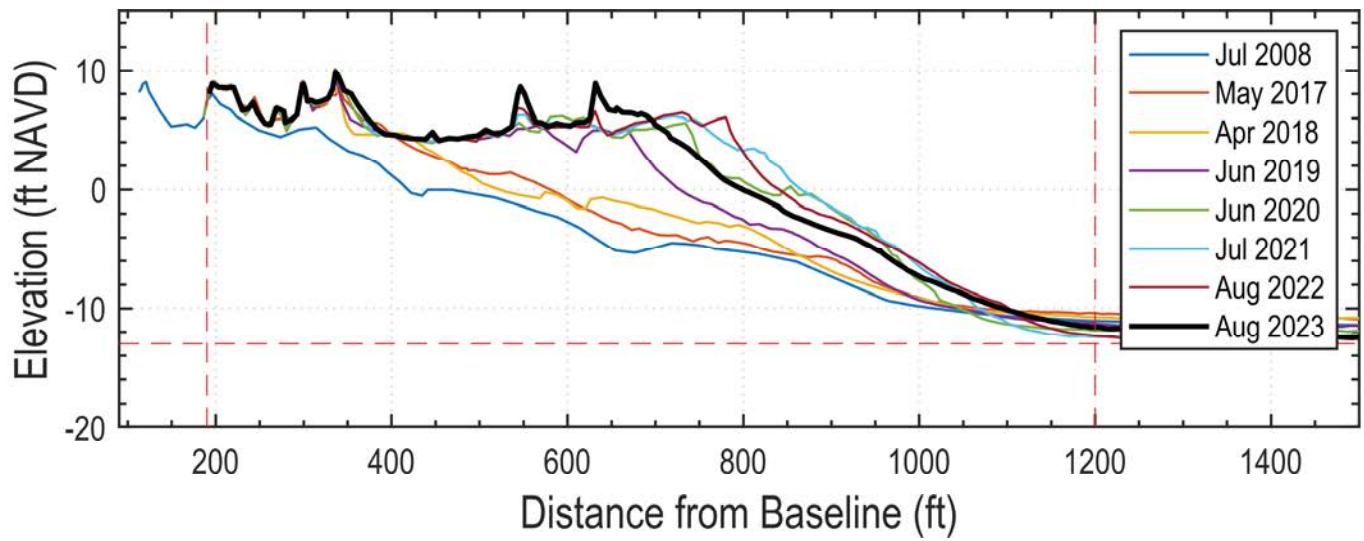
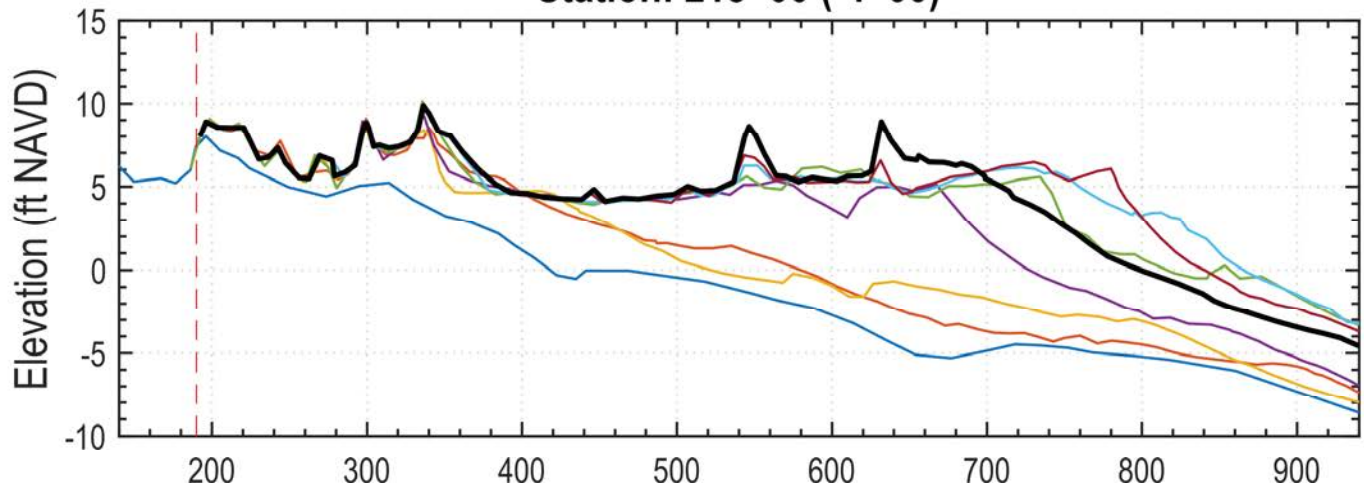
X: 2384673.1  
Y: 353934.34

### Station: 216+00 (-6+00)





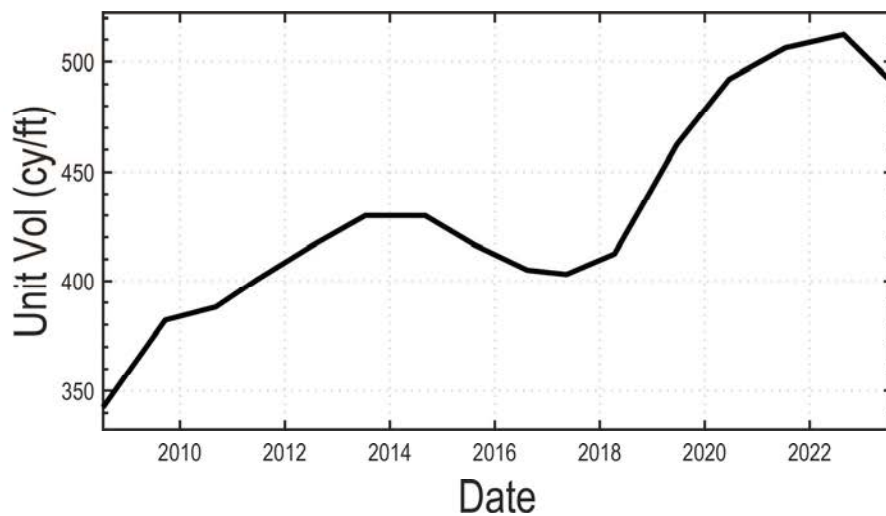
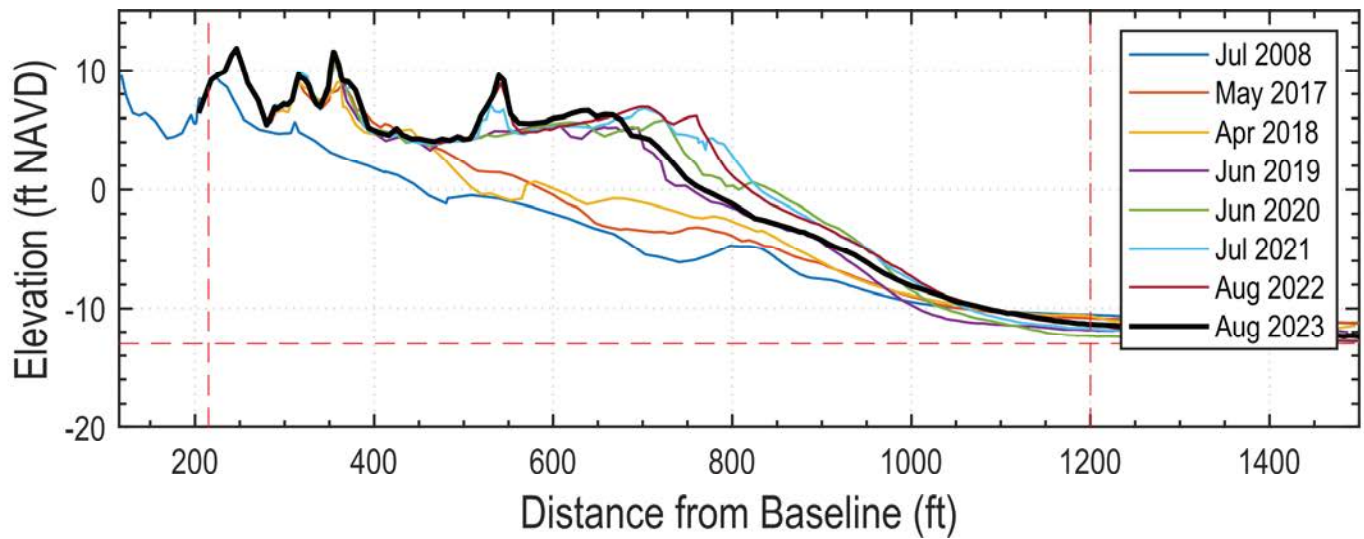
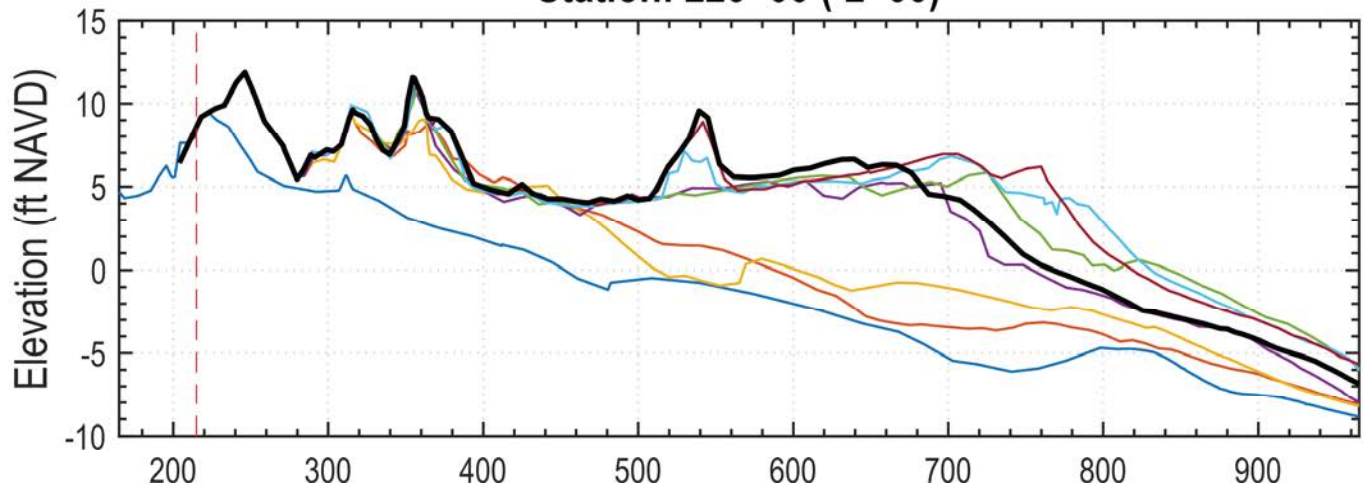
### Station: 218+00 (-4+00)



X: 2385049.83  
Y: 354068.77


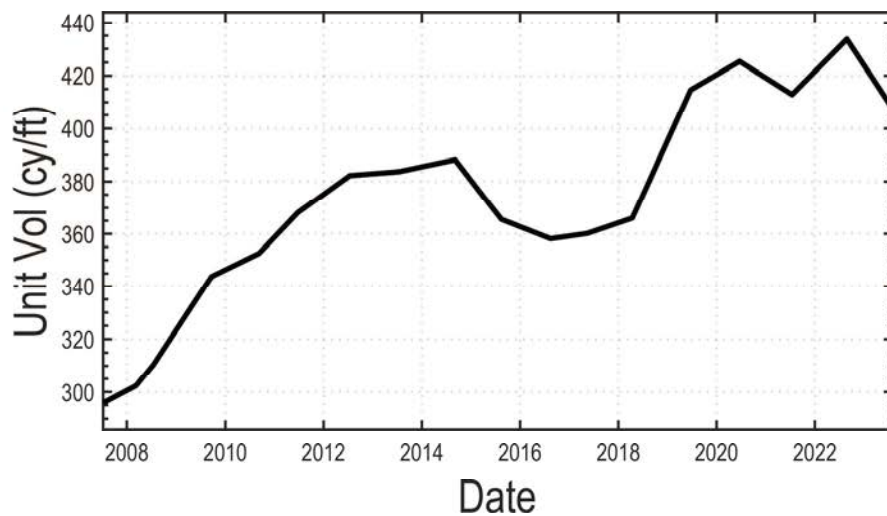
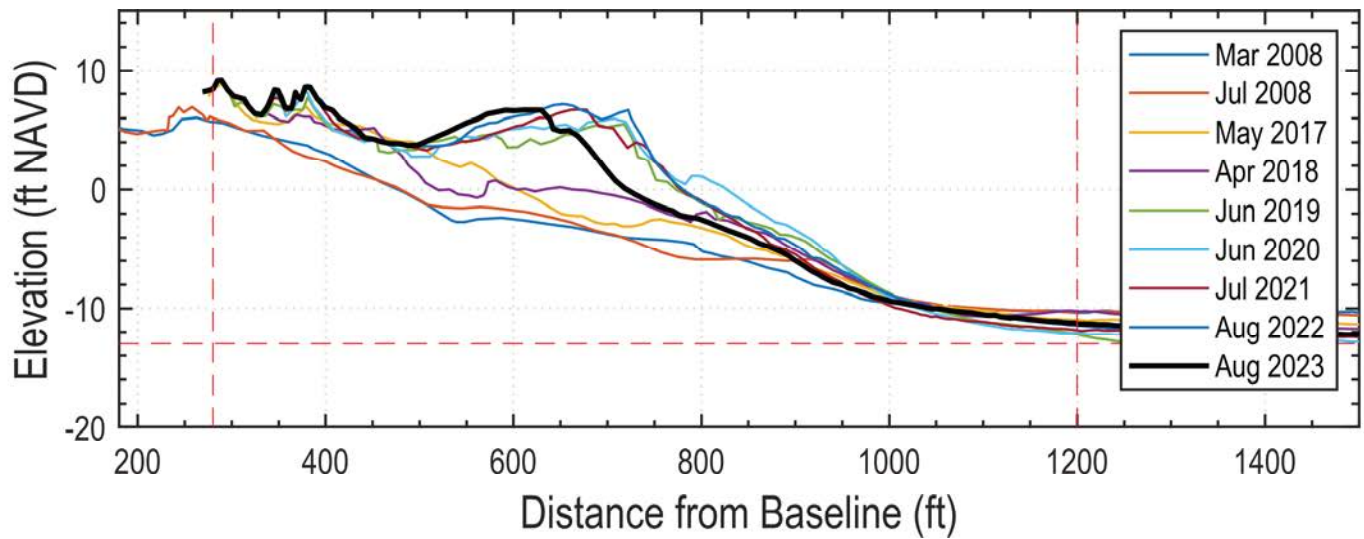
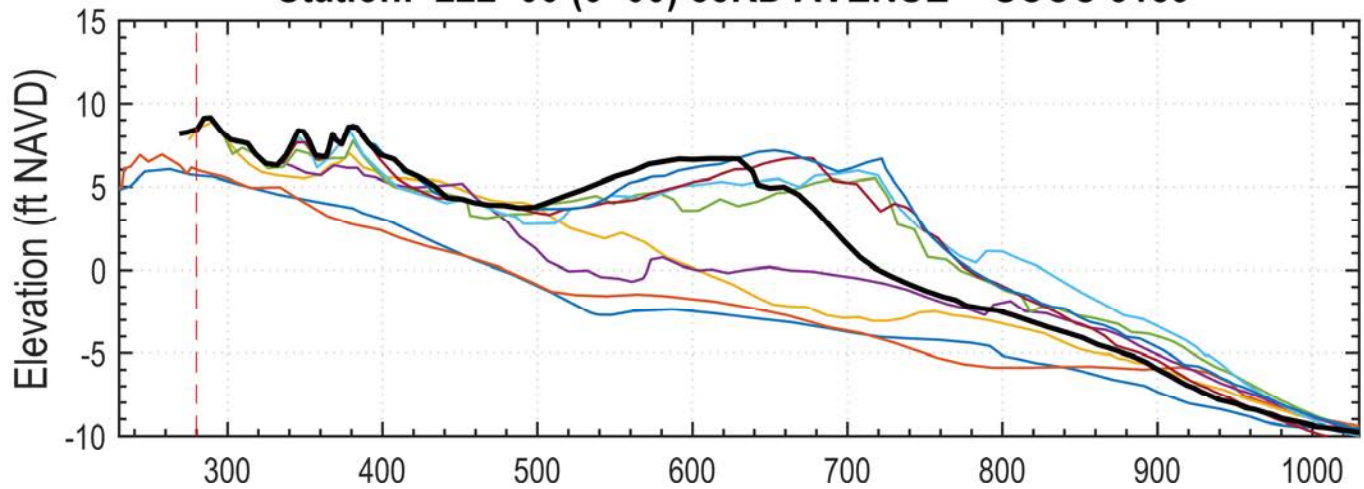


### Station: 220+00 (-2+00)



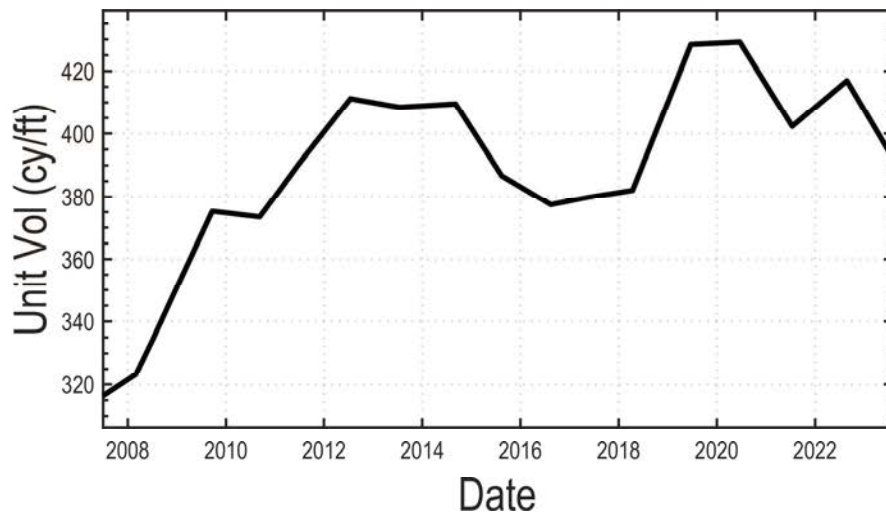
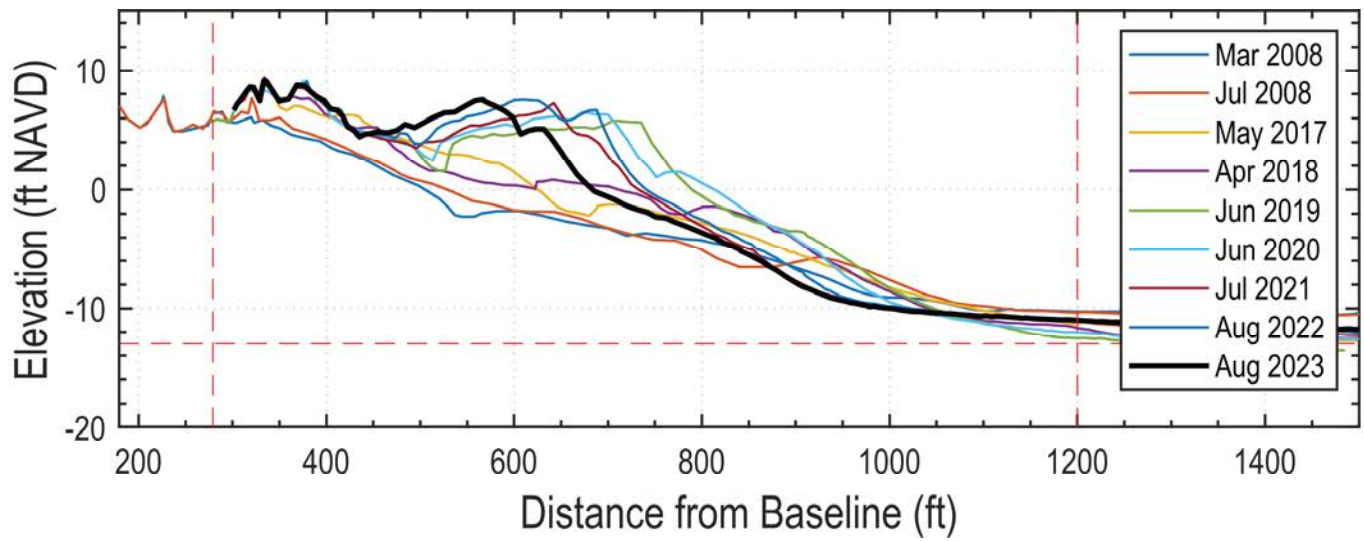
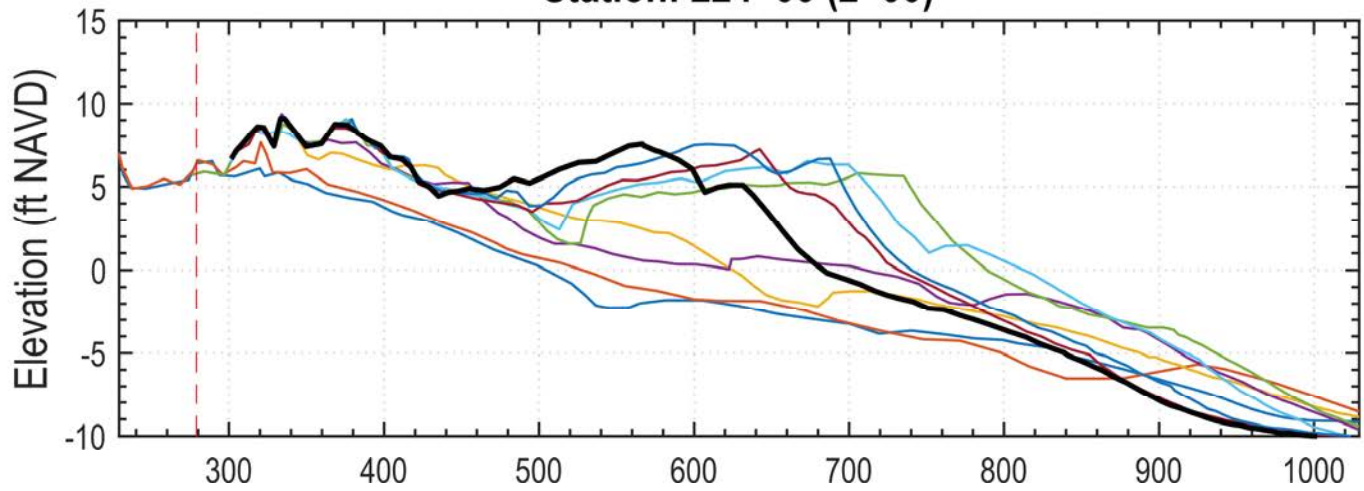
X: 2385238.2  
Y: 354135.99

# Station: 222+00 (0+00) 53RD AVENUE - SCCC 3159



X: 2385426.56  
Y: 354203.21


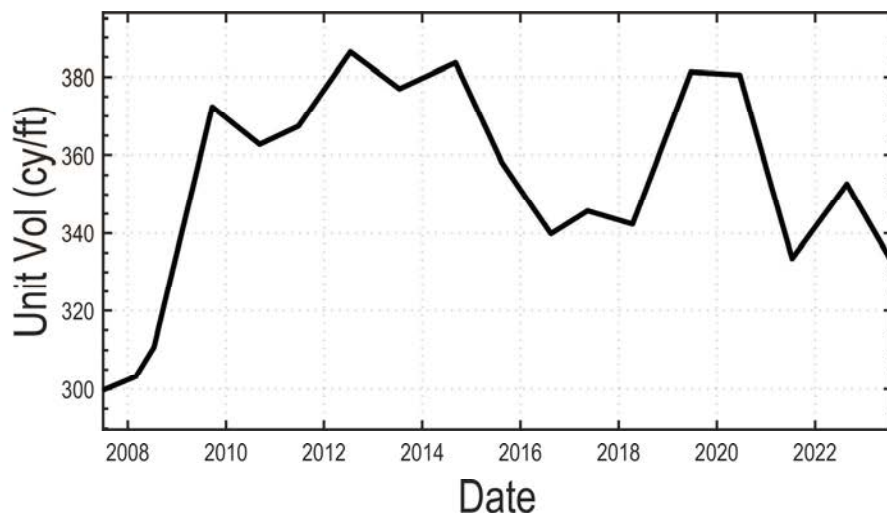
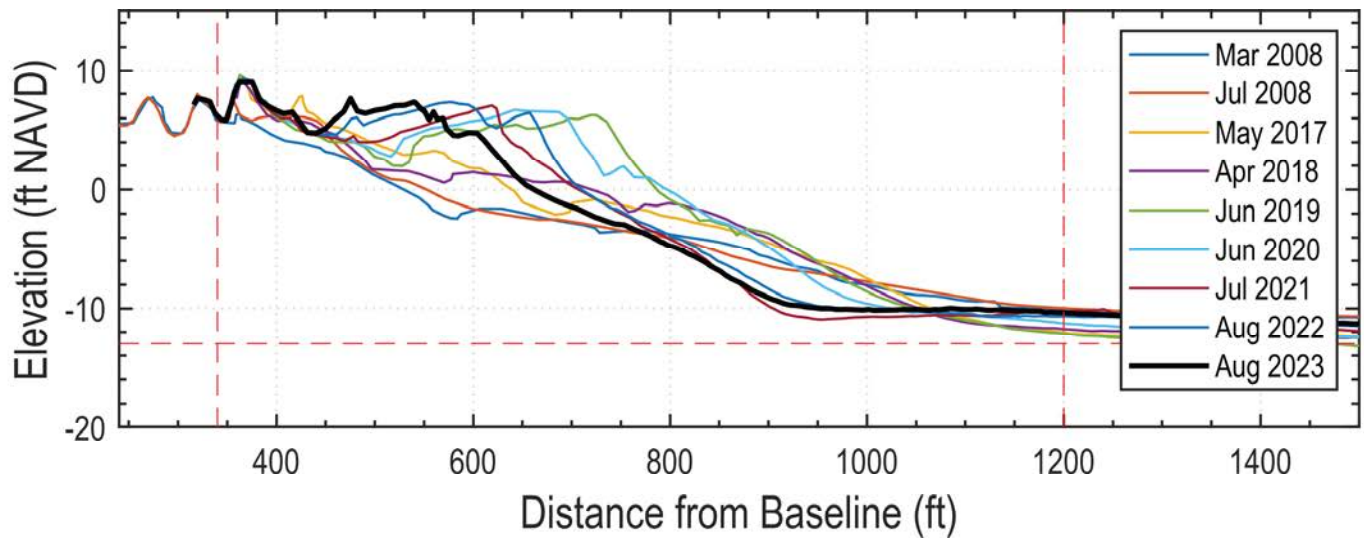
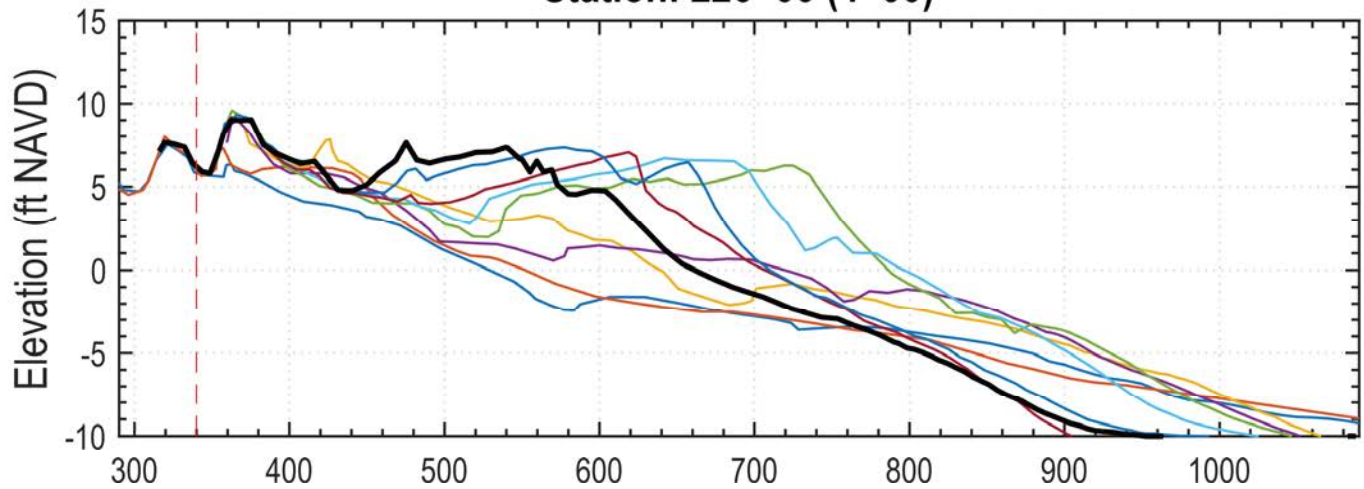
### Station: 224+00 (2+00)



X: 2385613.66  
Y: 354273.87



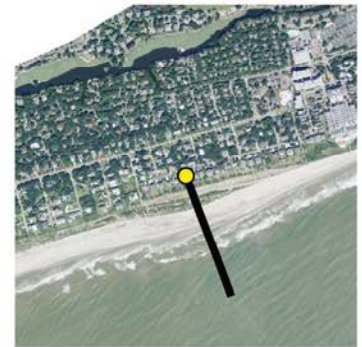
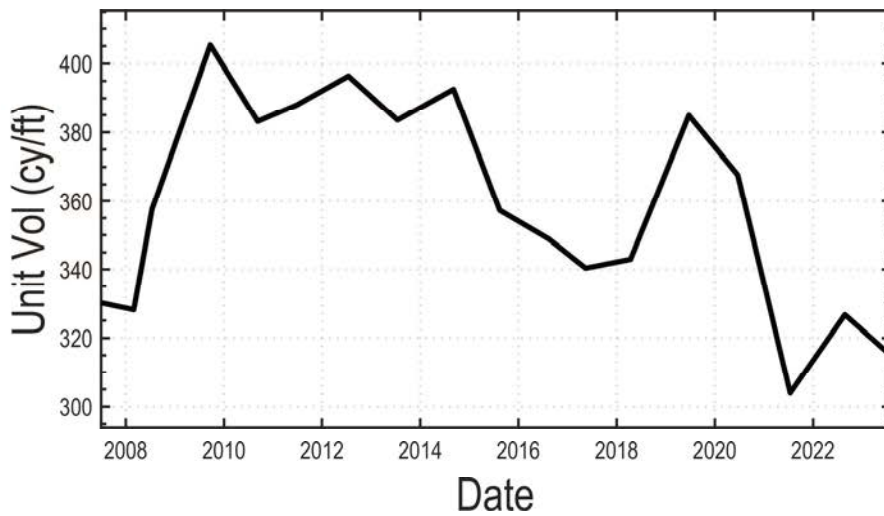
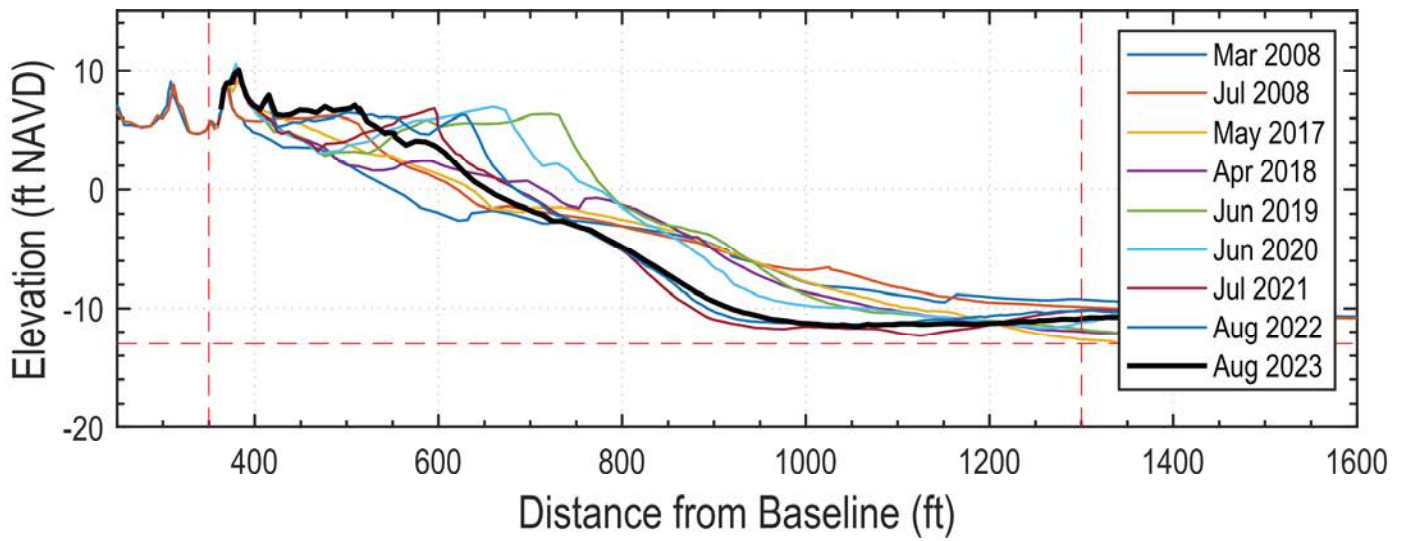
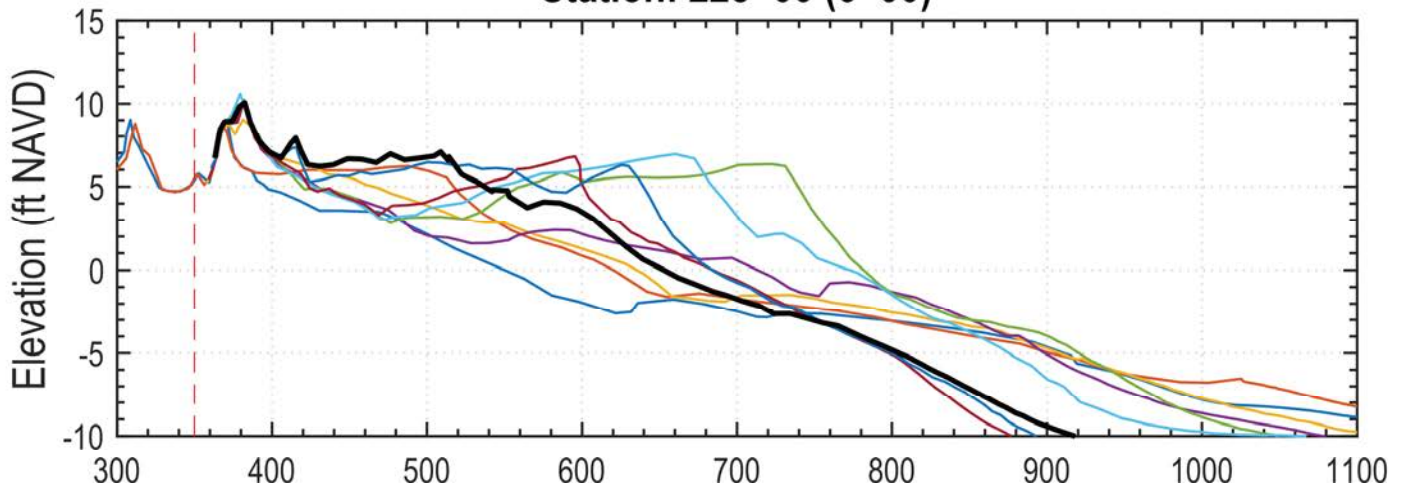
### Station: 226+00 (4+00)



X: 2385800.77  
Y: 354344.54


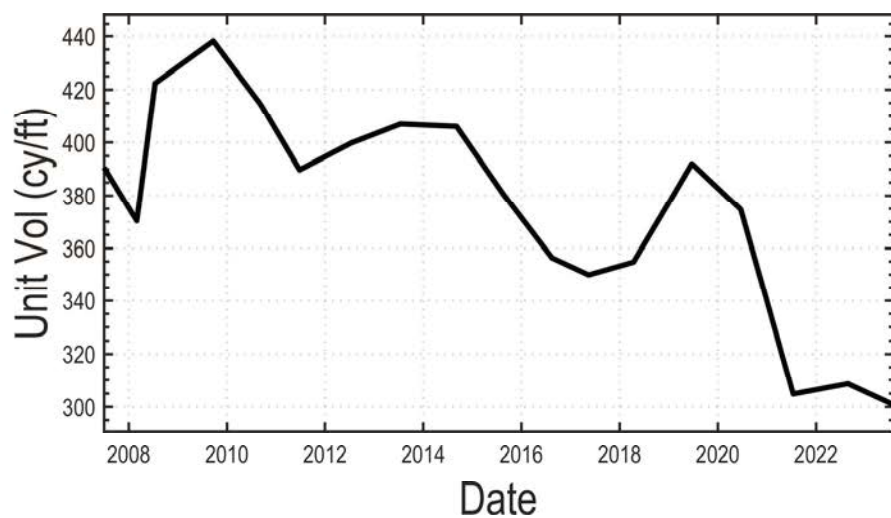
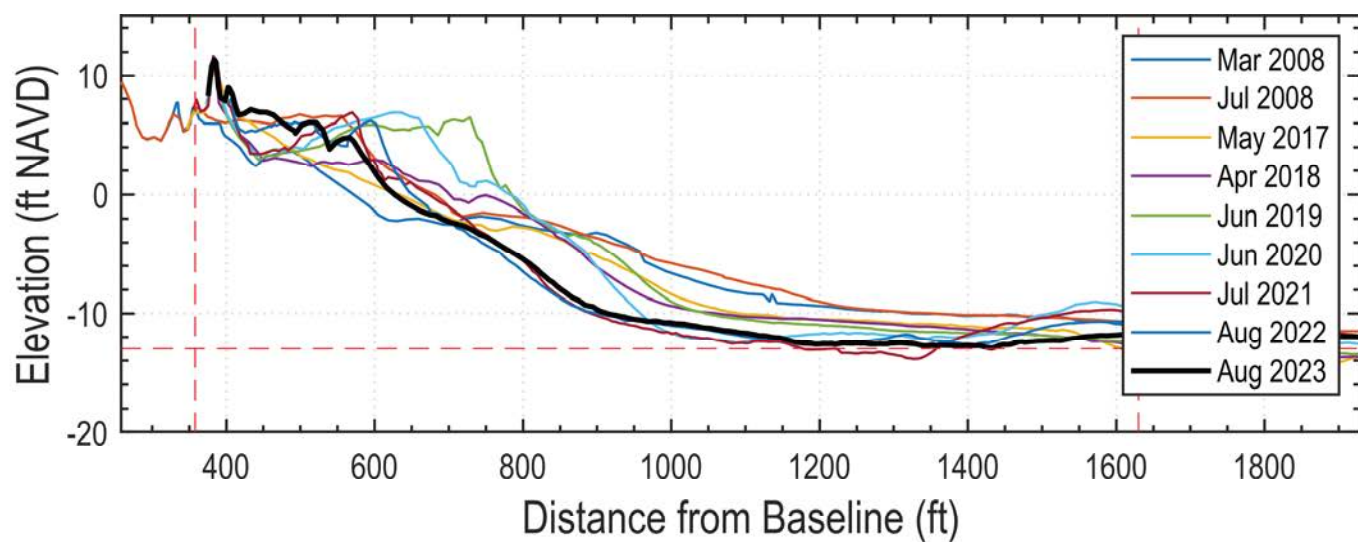
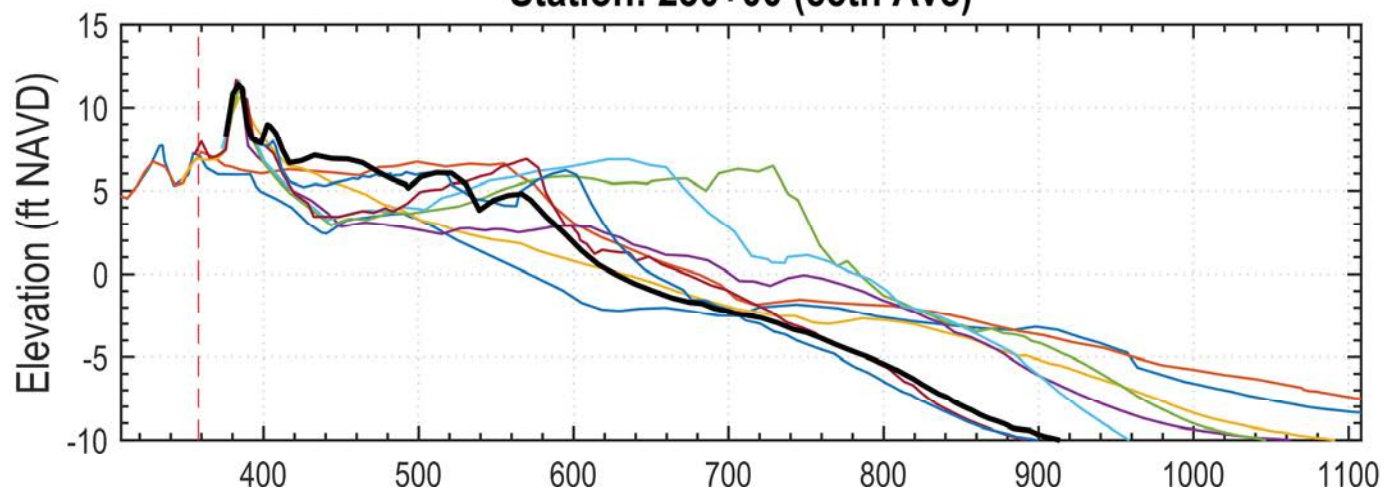


### Station: 228+00 (6+00)




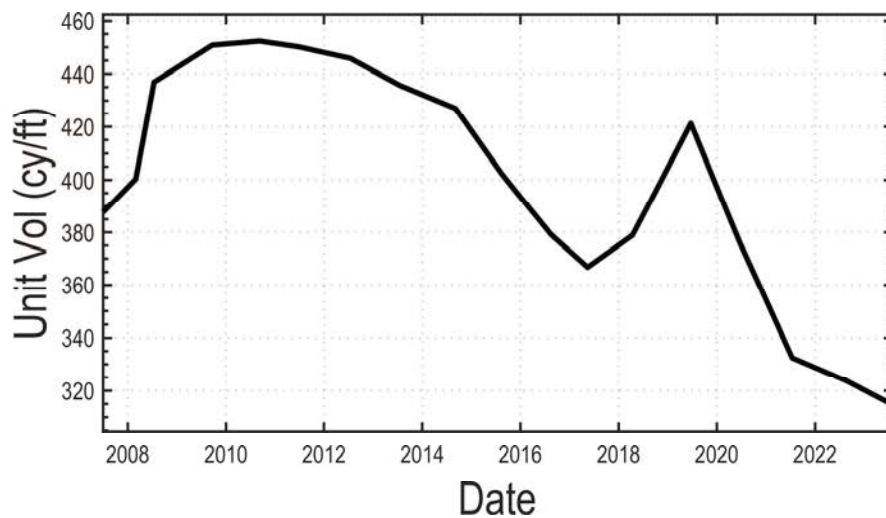
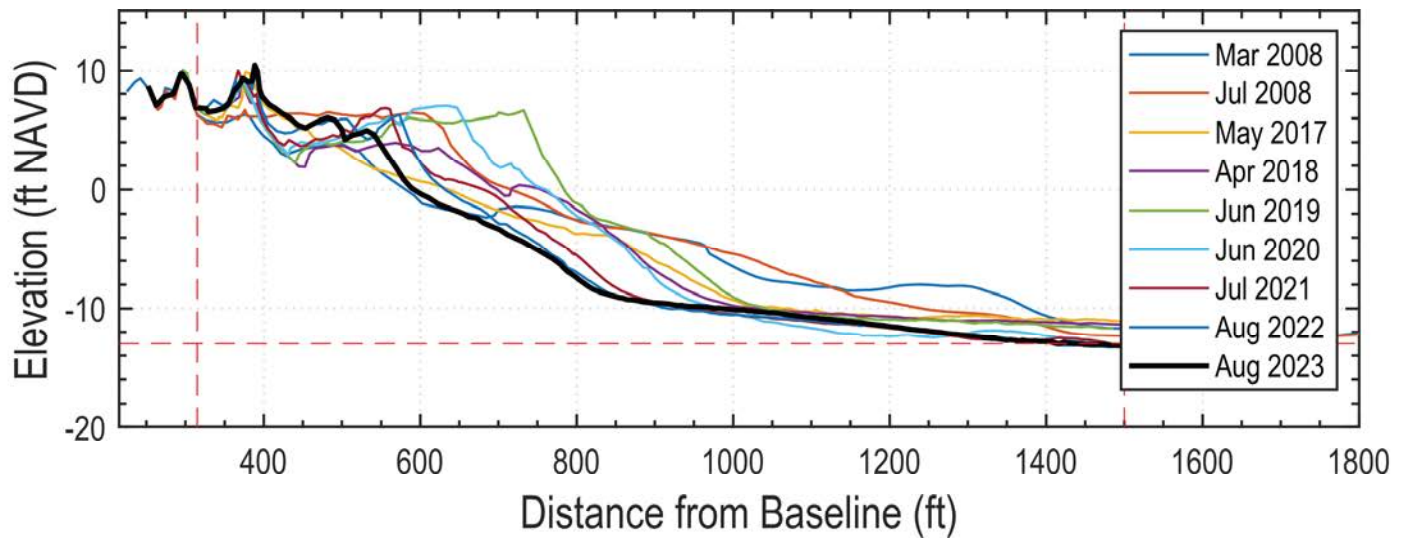
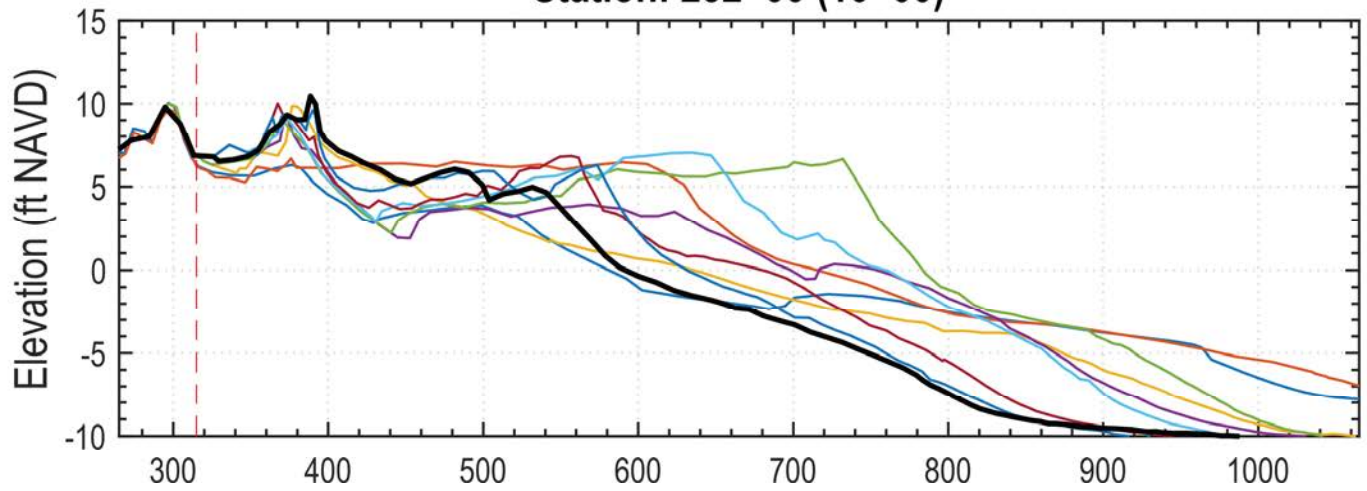
X: 2385987.87  
Y: 354415.2

# Station: 230+00 (55th Ave)



X: 2386174.97  
Y: 354485.86

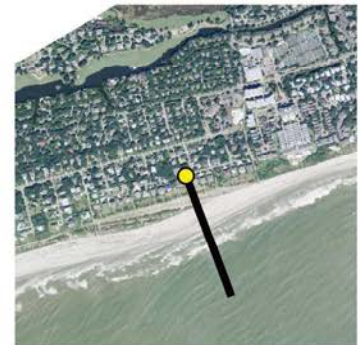
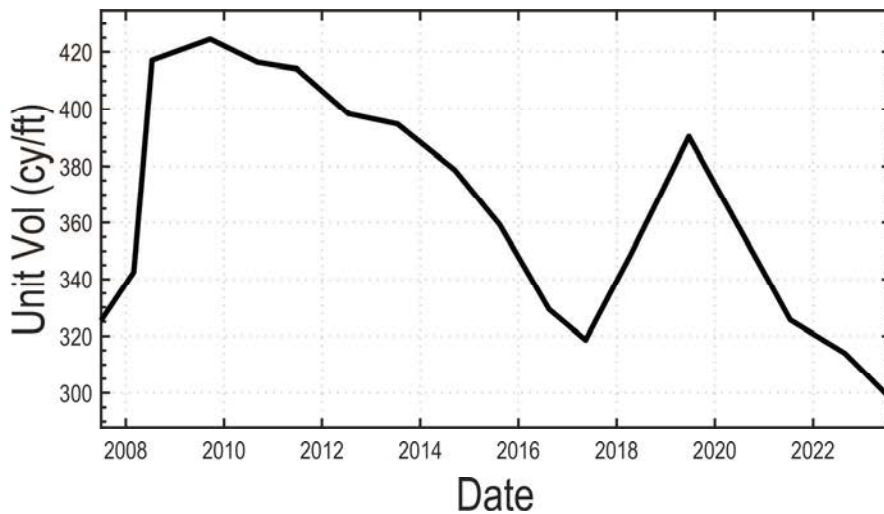
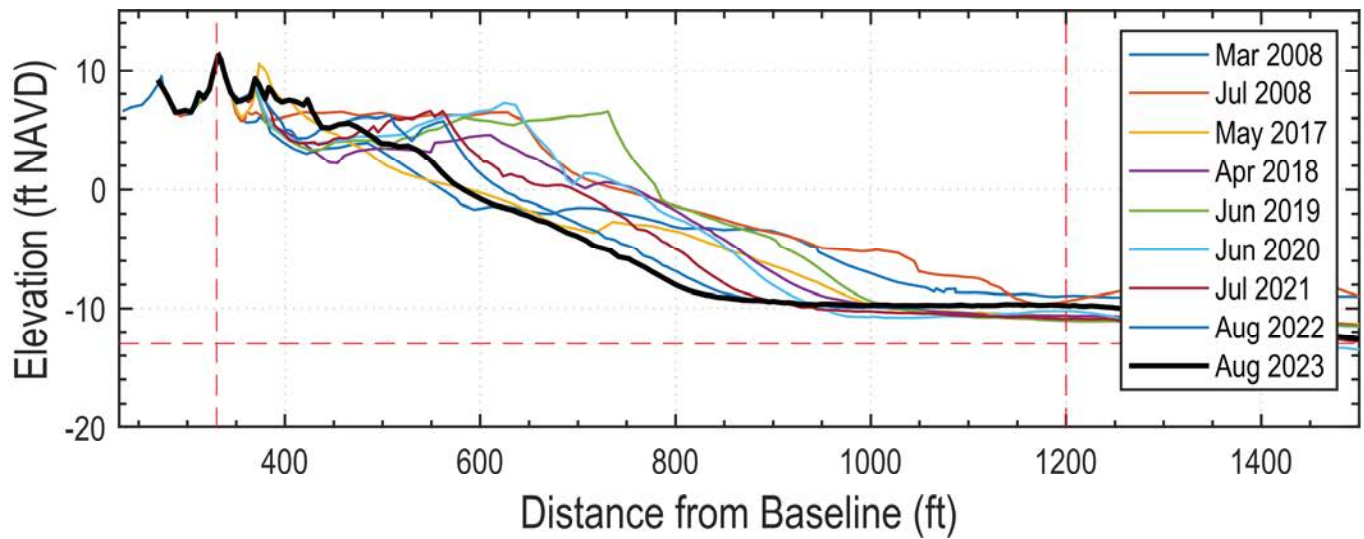
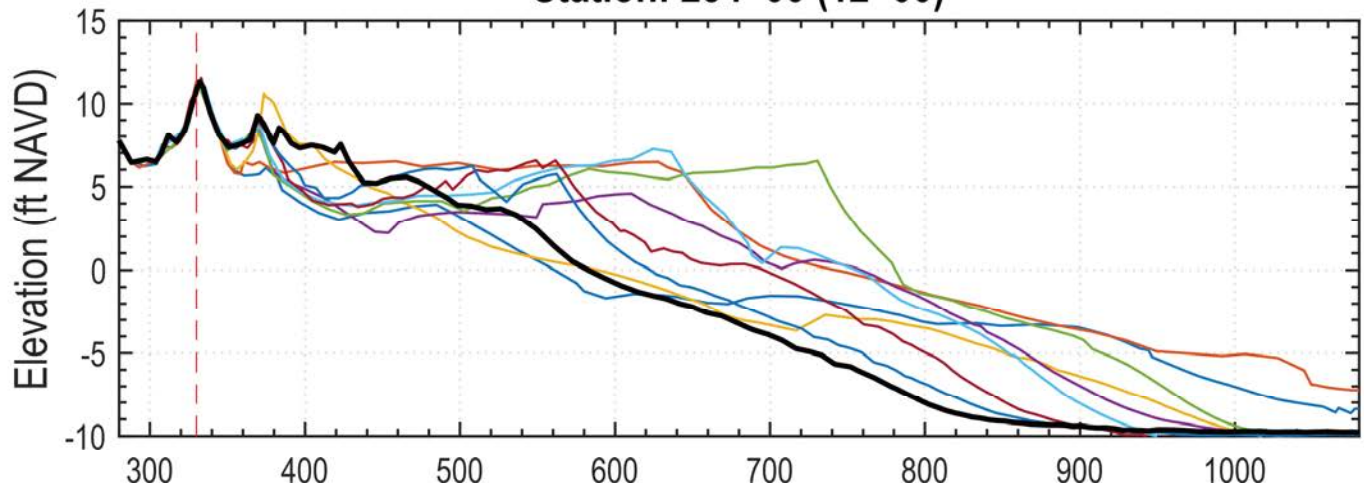
### Station: 232+00 (10+00)



X: 2386362.07  
Y: 354556.53



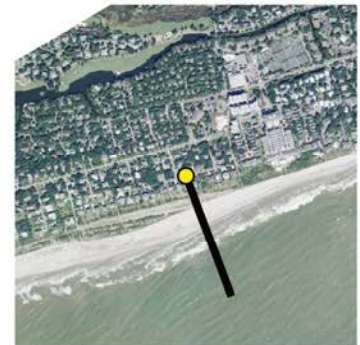
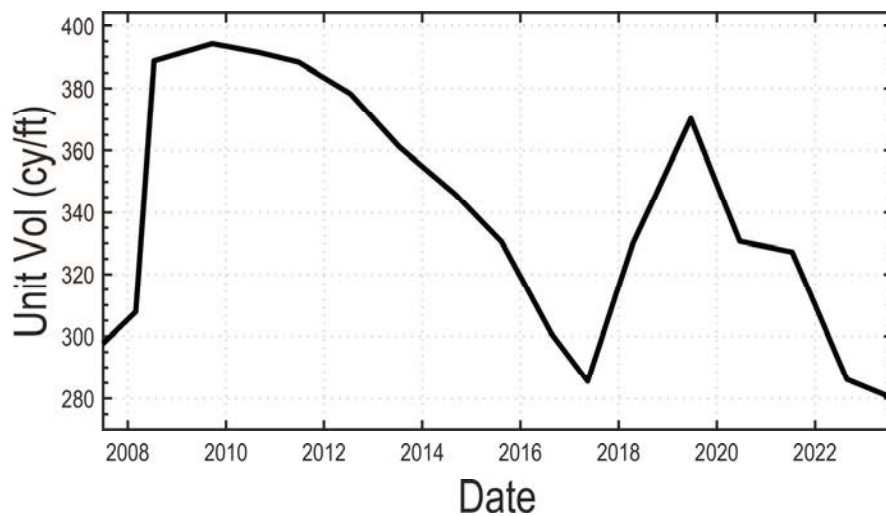
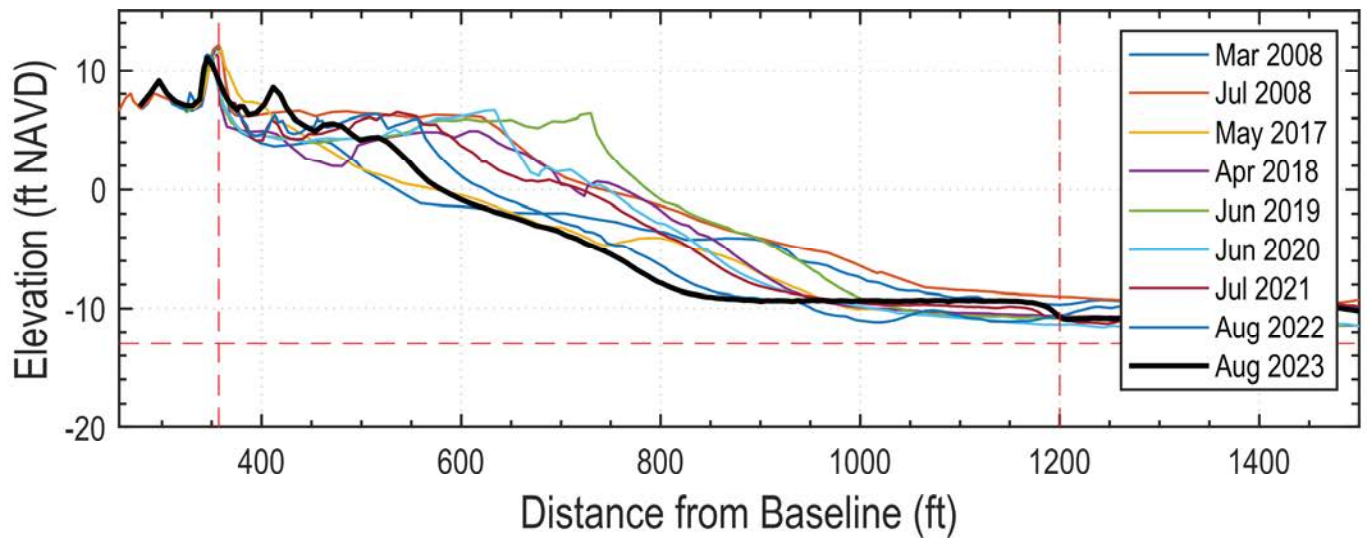
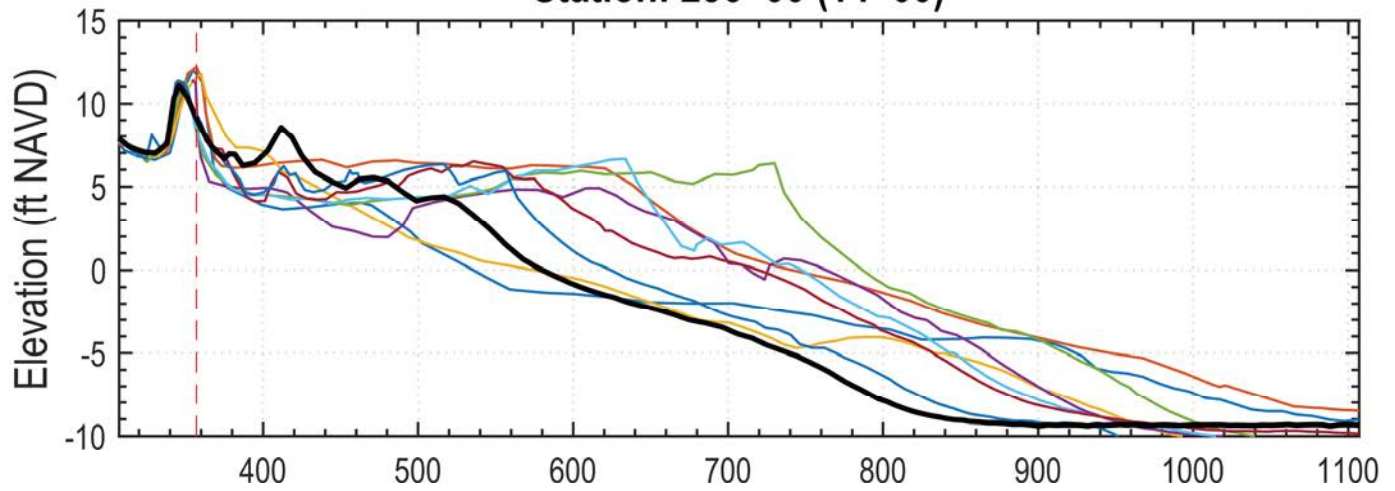
### Station: 234+00 (12+00)



X: 2386549.17  
Y: 354627.19


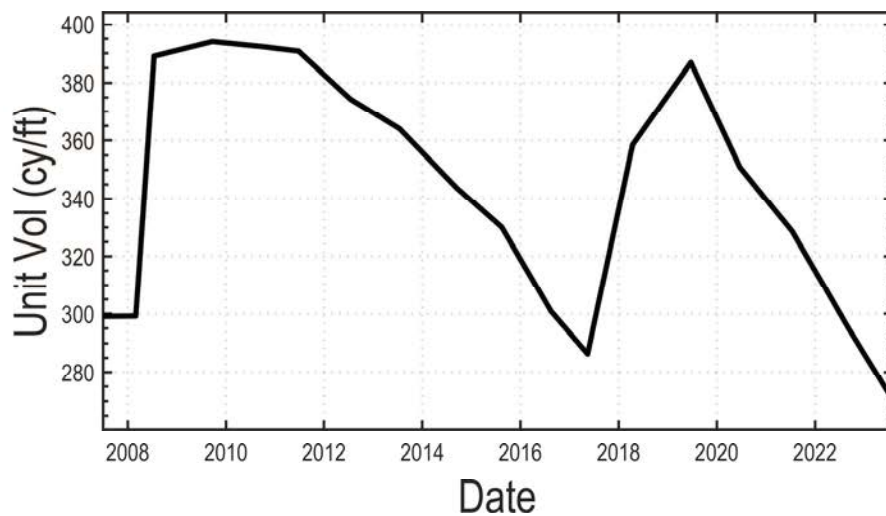
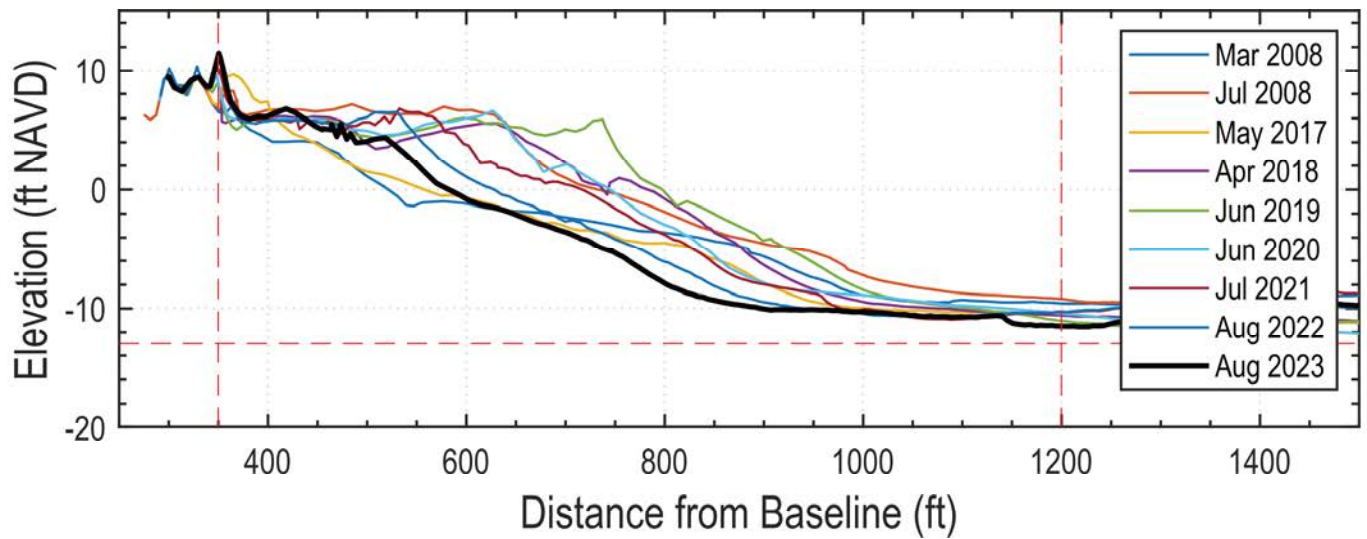
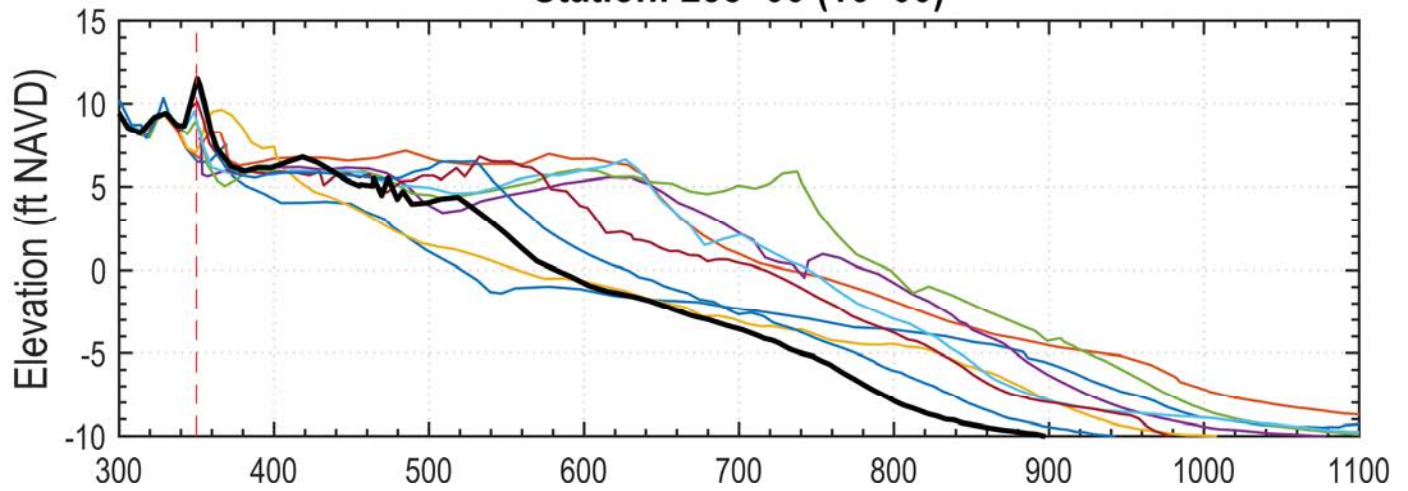


### Station: 236+00 (14+00)




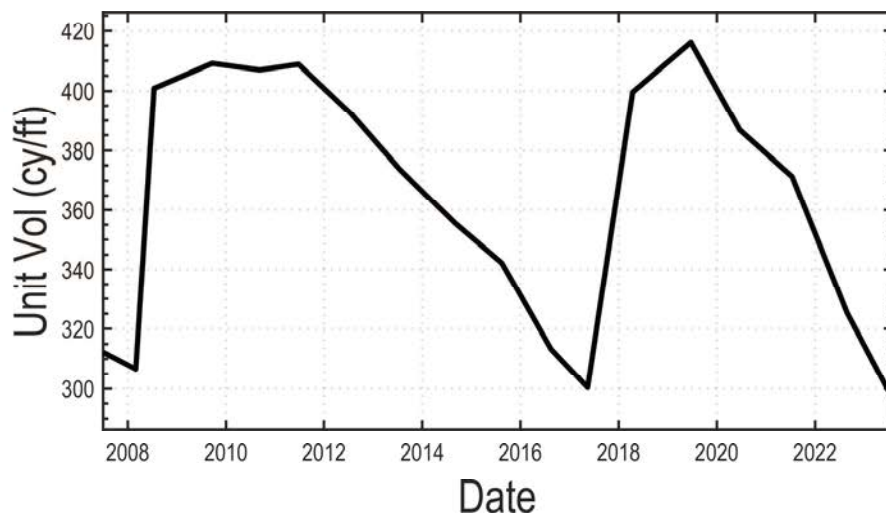
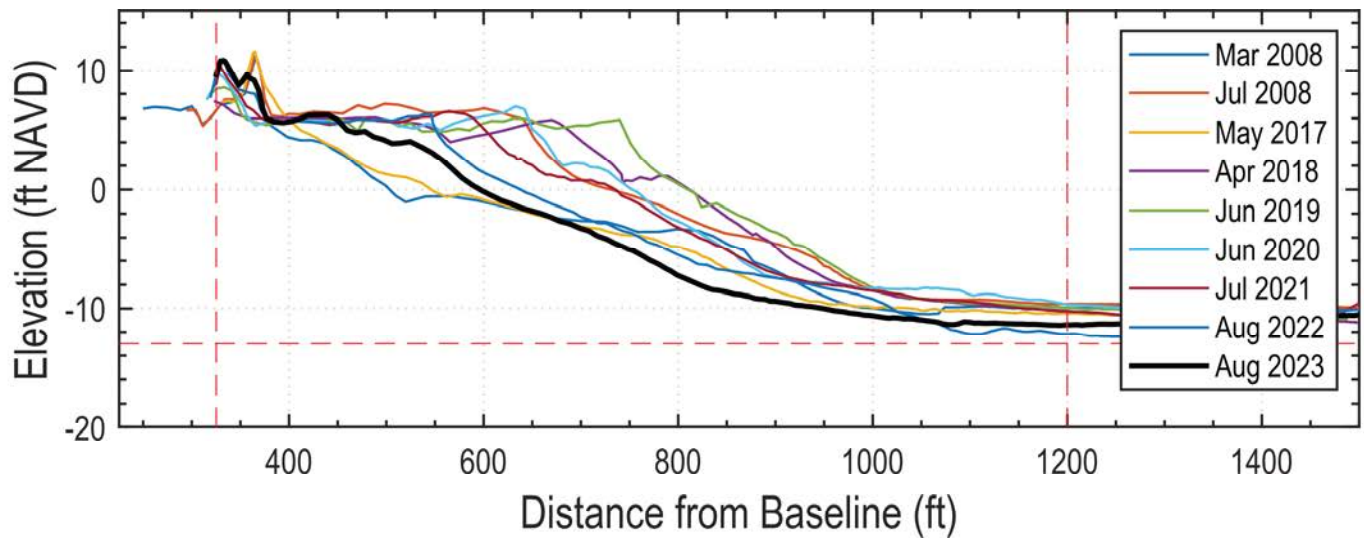
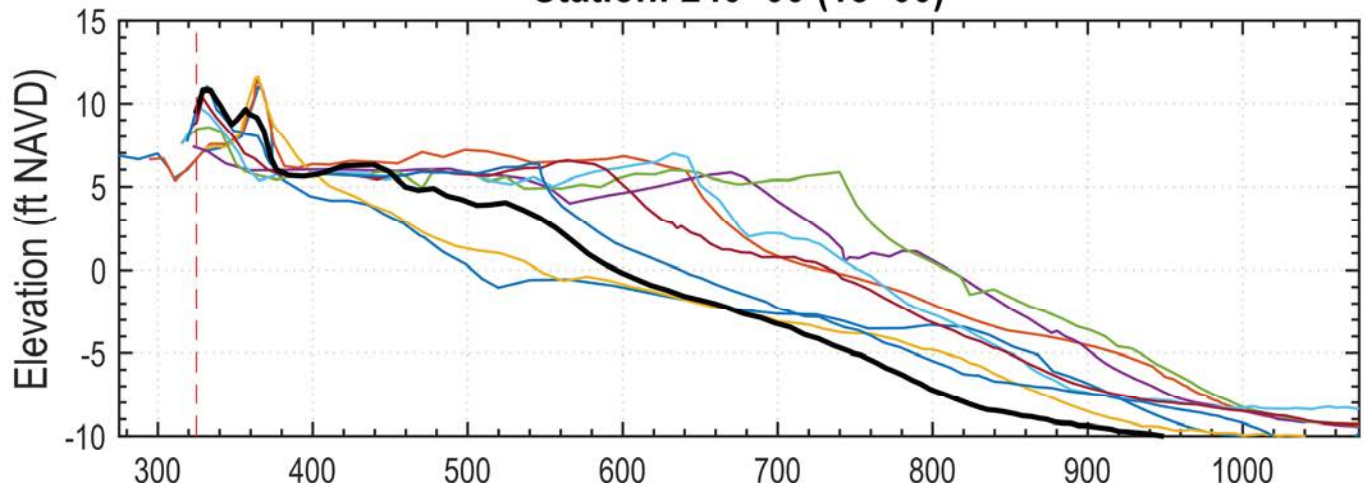
X: 2386736.27  
Y: 354697.85

### Station: 238+00 (16+00)



X: 2386923.37  
Y: 354768.52

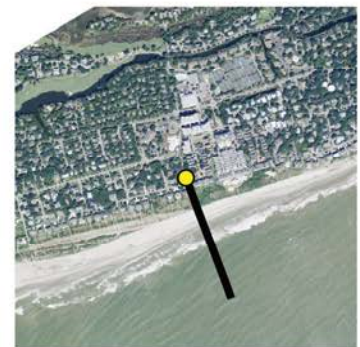
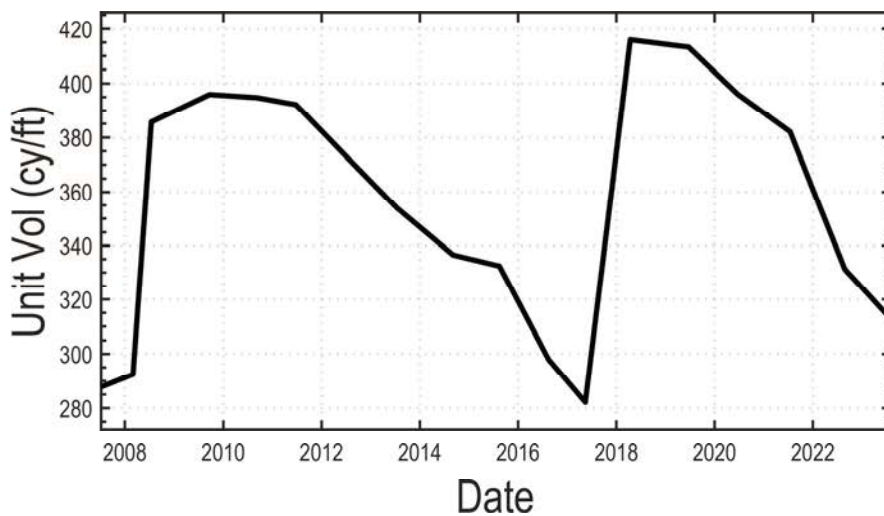
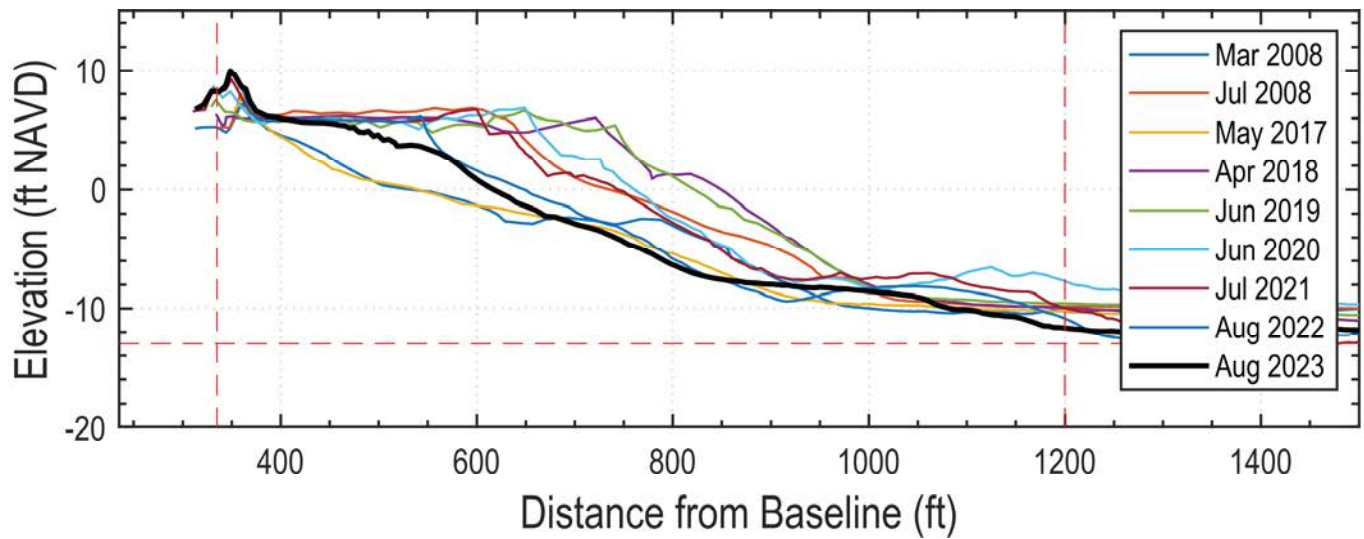
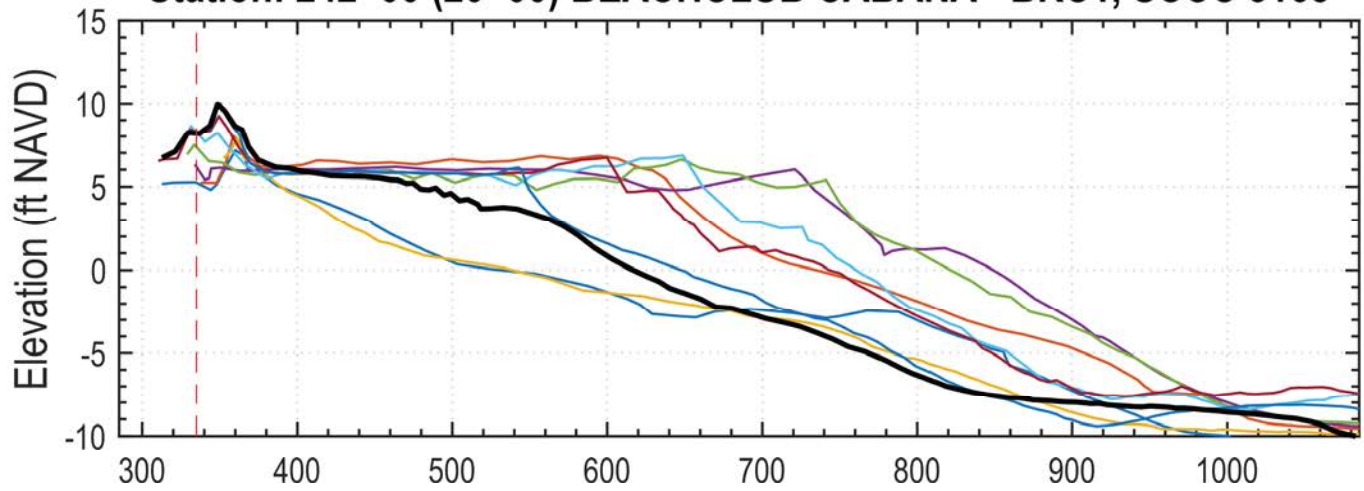
### Station: 240+00 (18+00)



X: 2387110.47  
Y: 354839.18



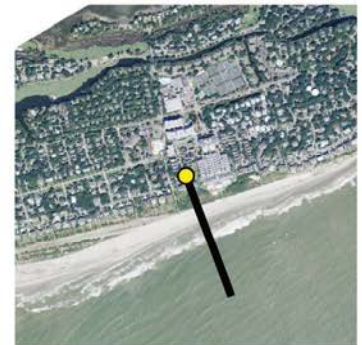
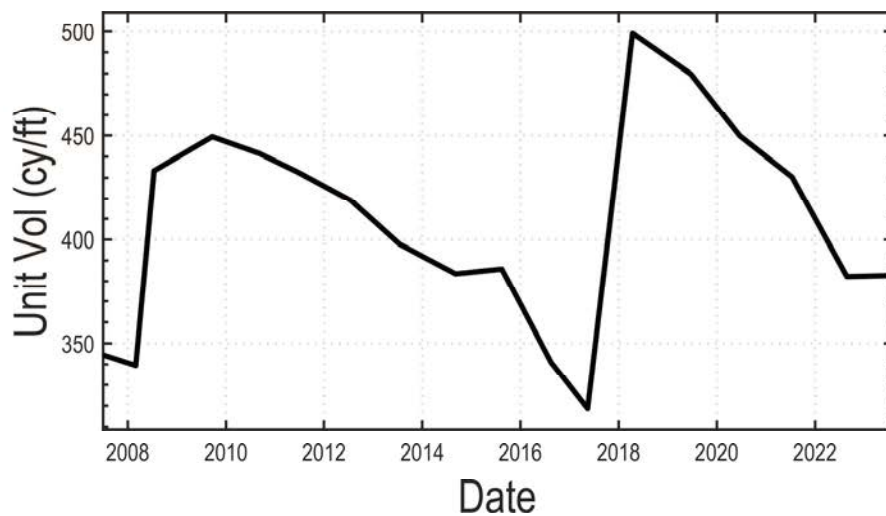
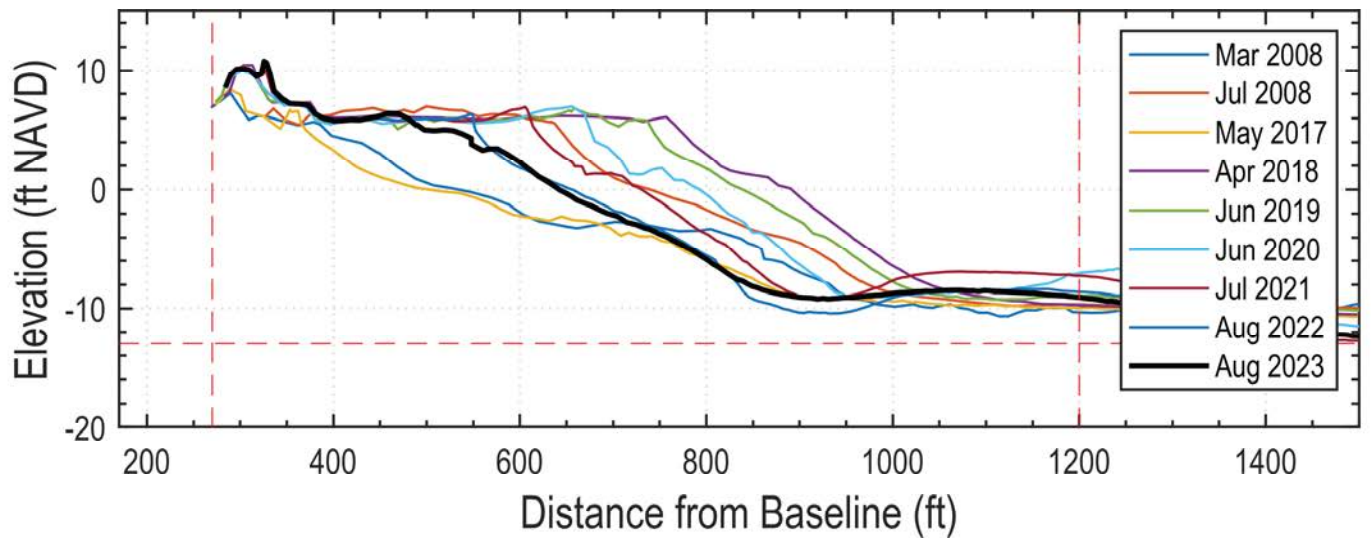
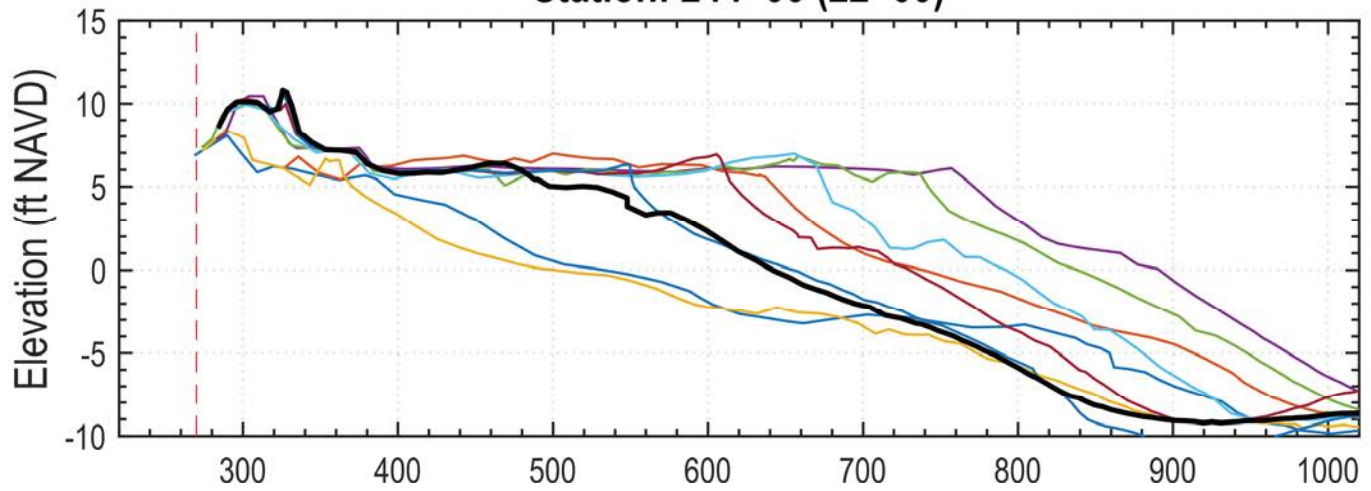
**Station: 242+00 (20+00) BEACHCLUB CABANA - BRC1, SCCC 3165**



X: 2387297.57  
Y: 354909.85

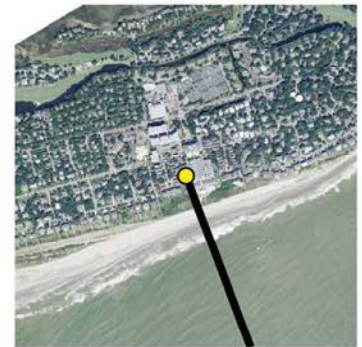
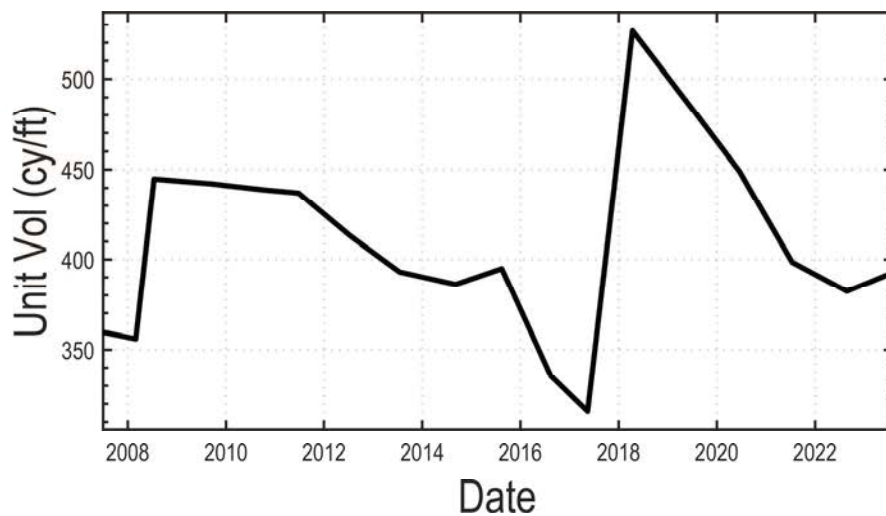
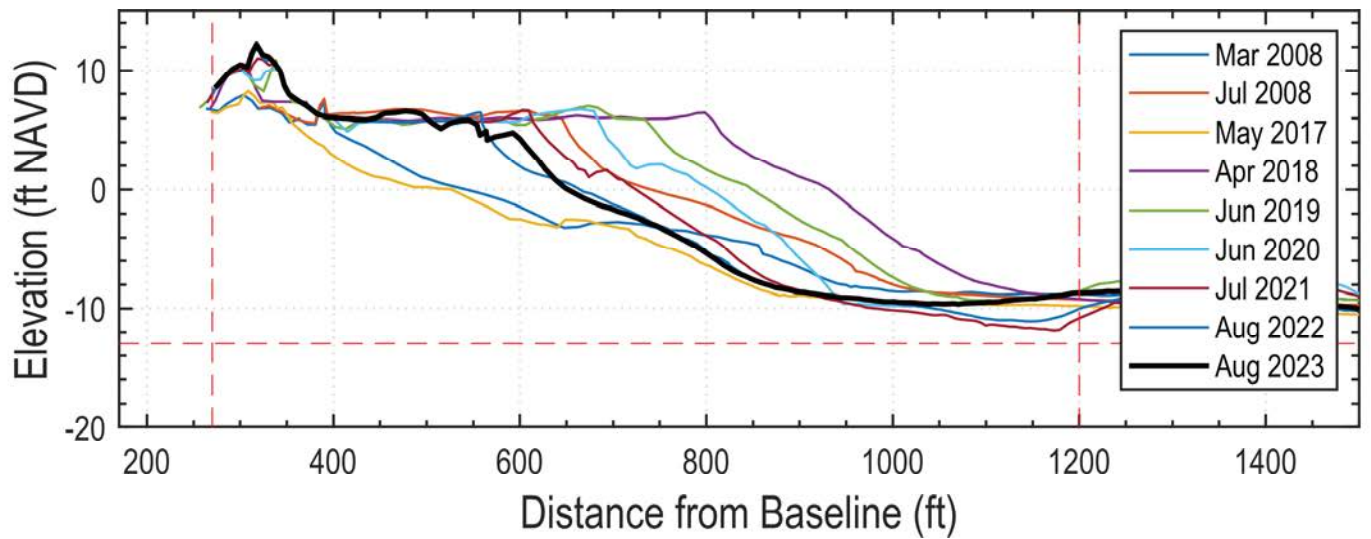
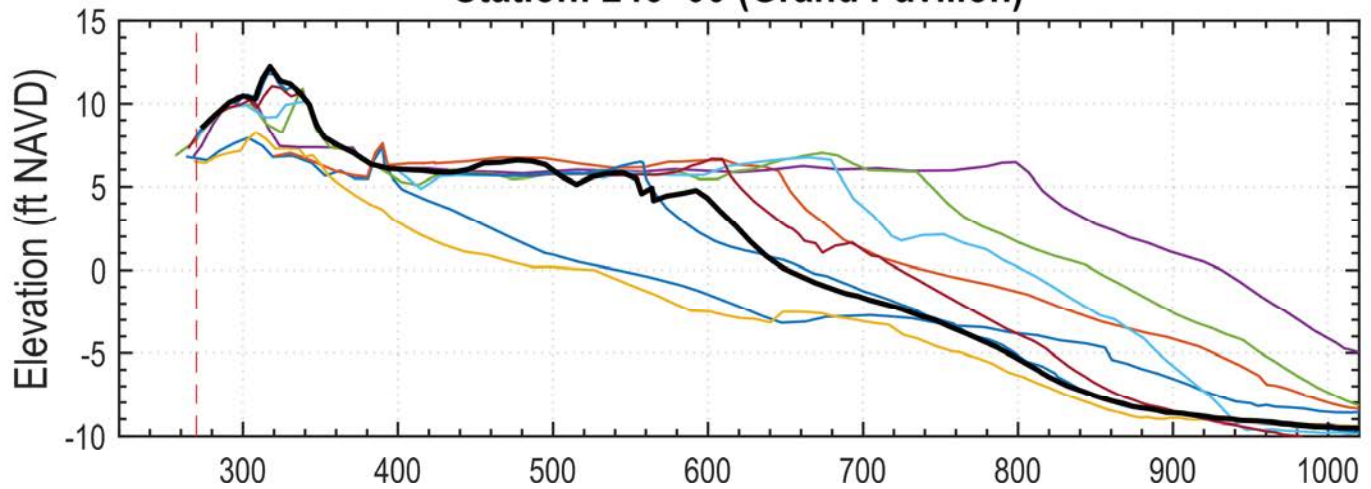


### Station: 244+00 (22+00)



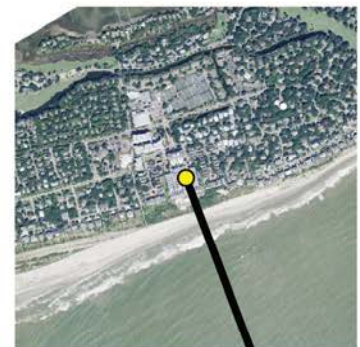
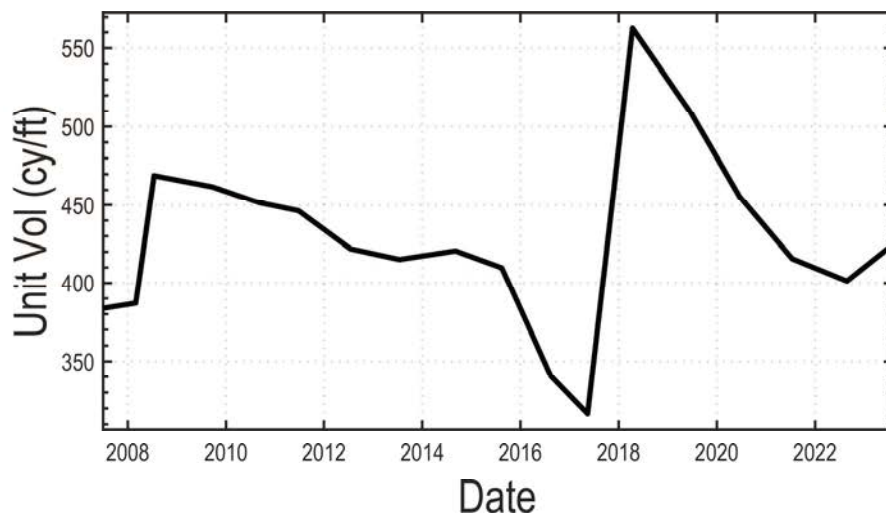
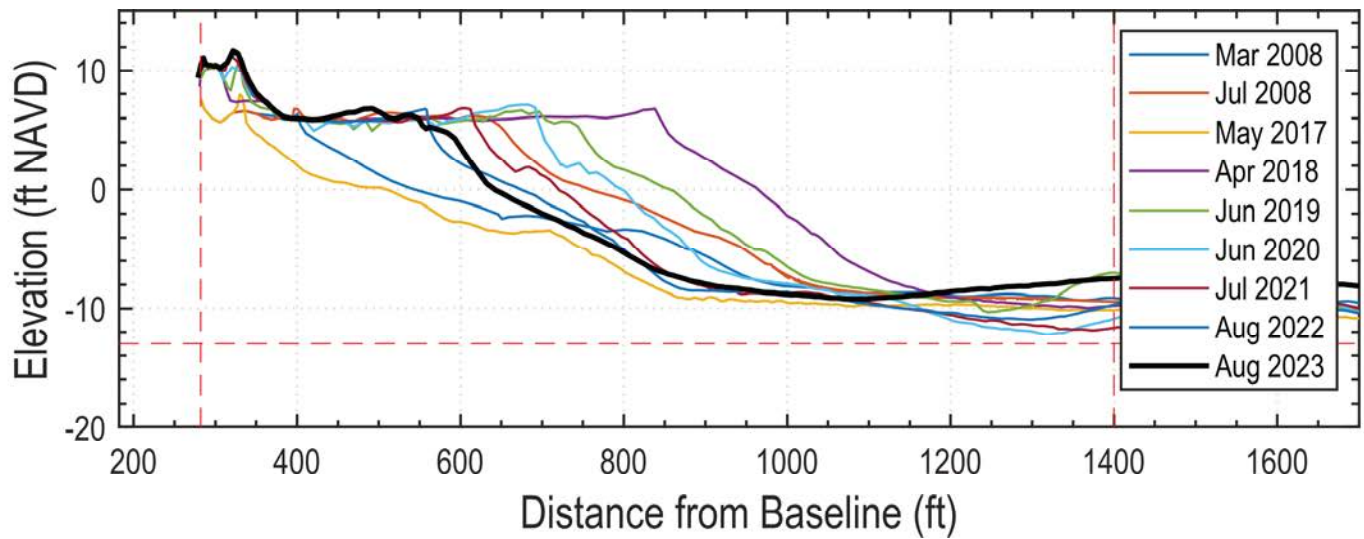
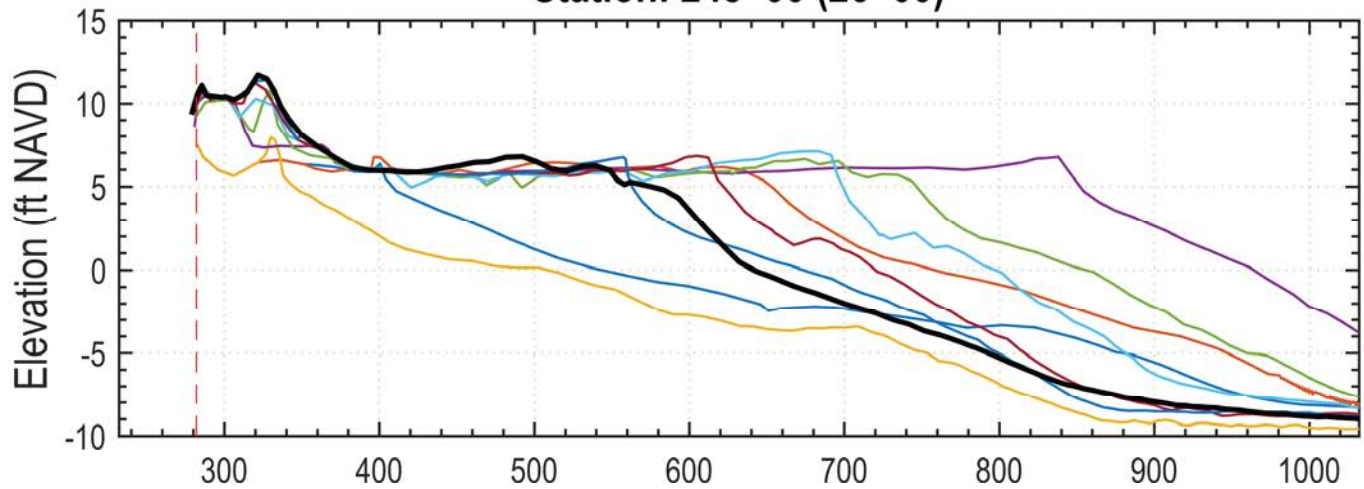
X: 2387484.67  
Y: 354980.51

### Station: 246+00 (Grand Pavilion)



X: 2387671.77  
Y: 355051.17

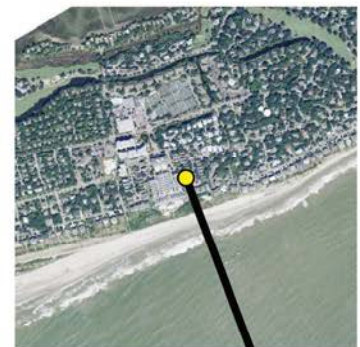
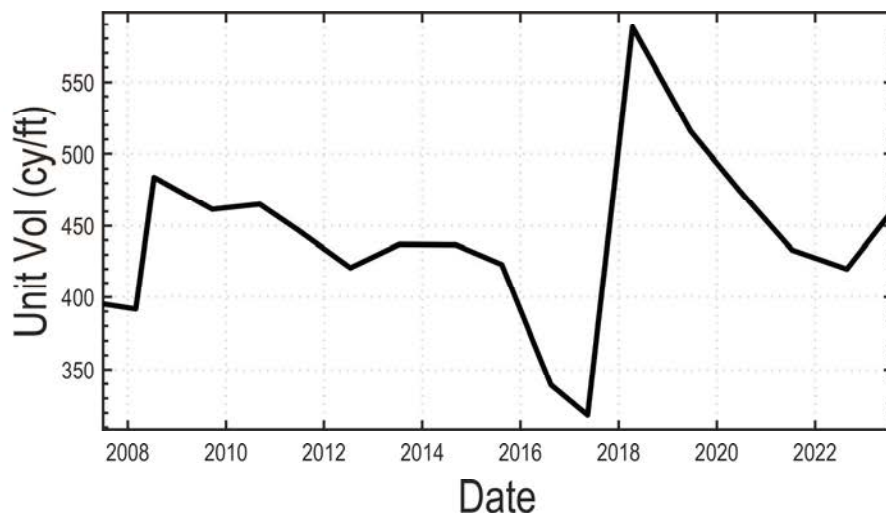
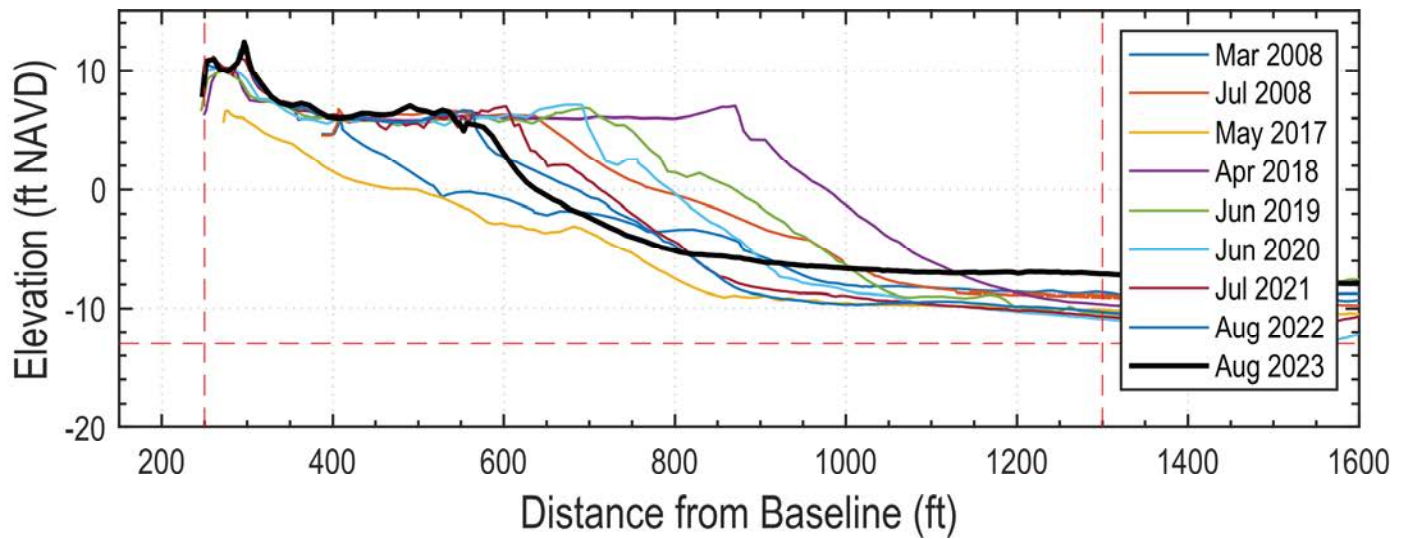
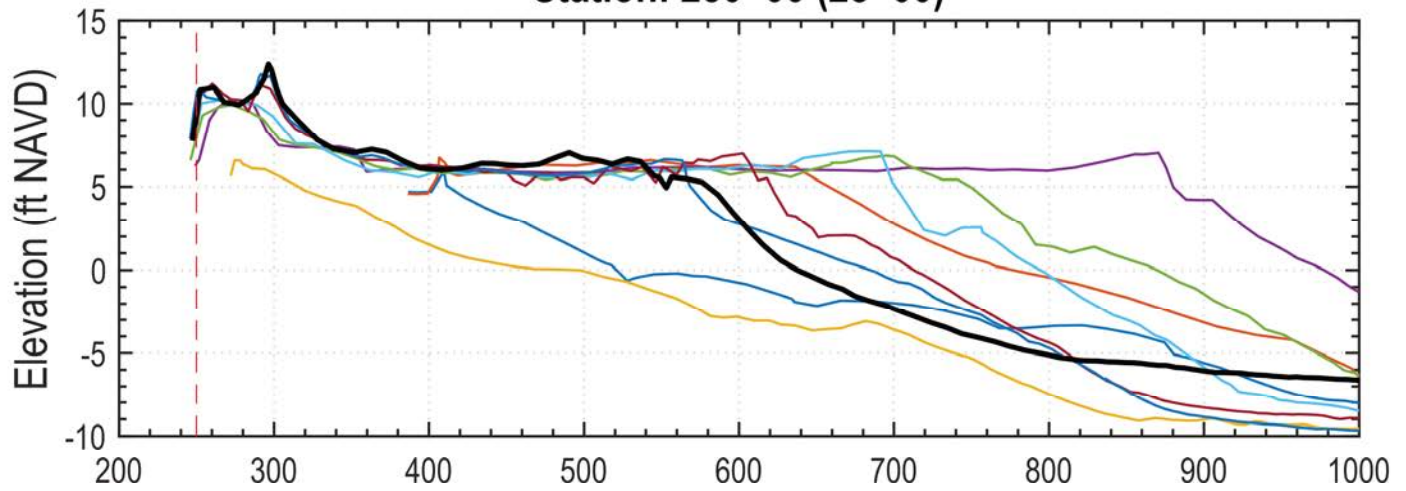
### Station: 248+00 (26+00)



X: 2387858.87  
Y: 355121.84



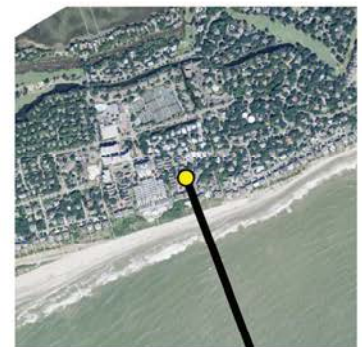
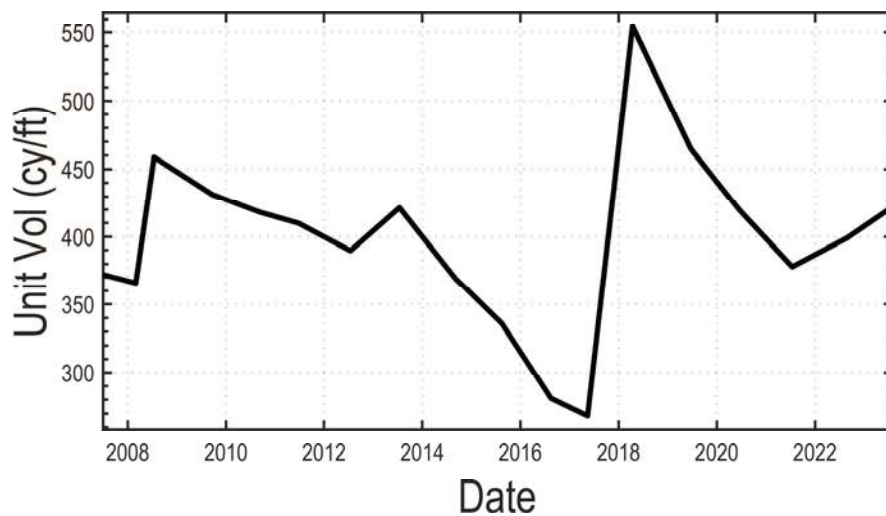
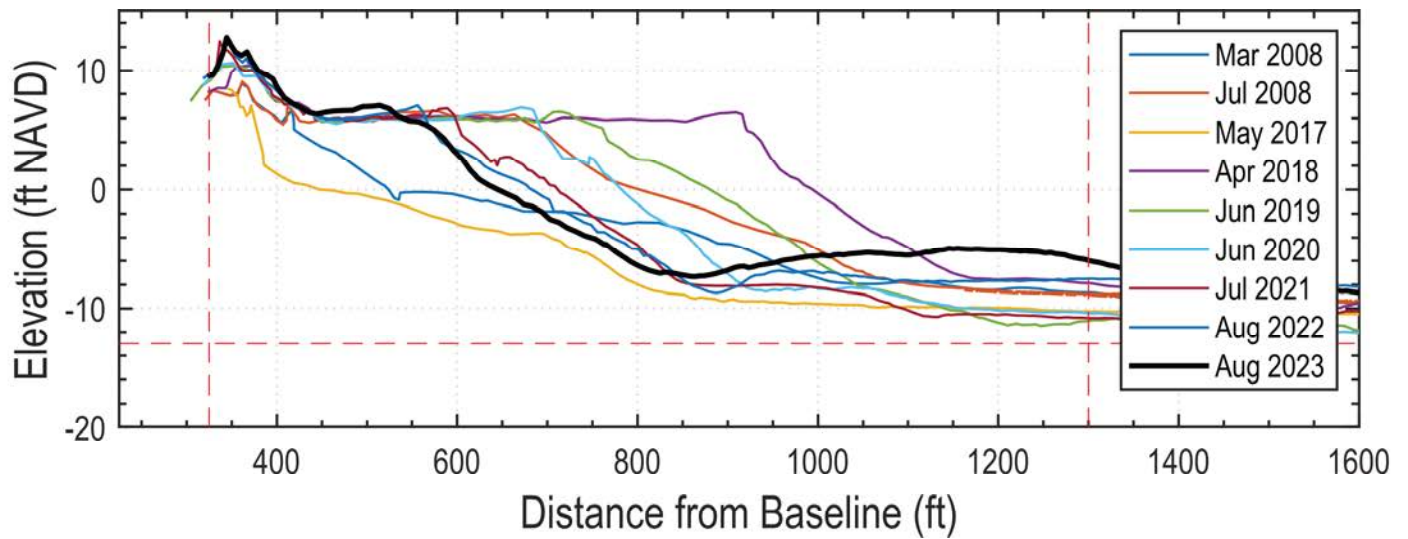
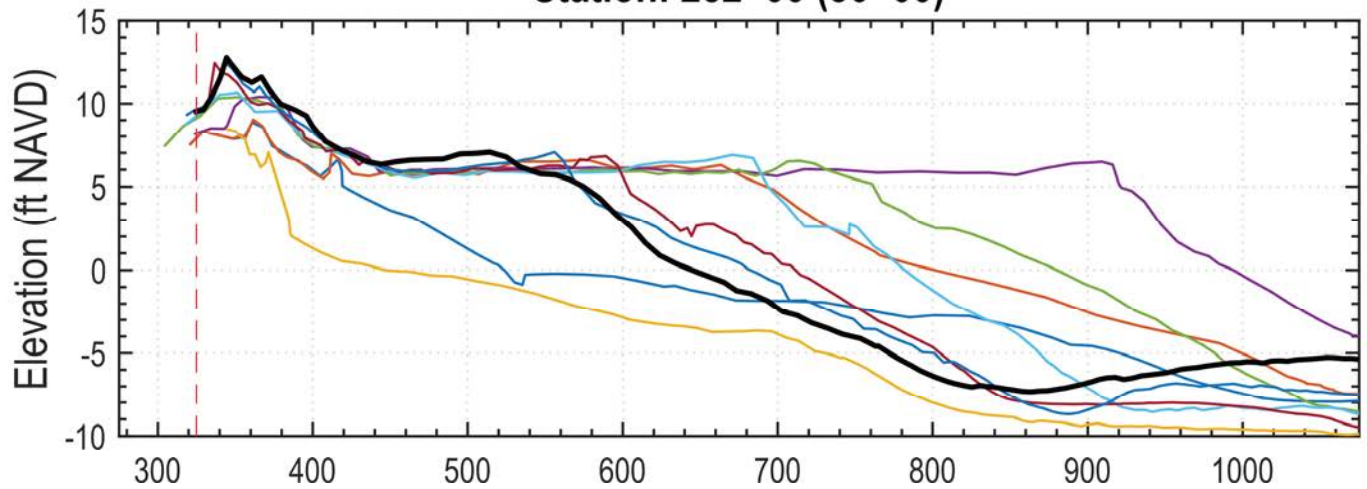
### Station: 250+00 (28+00)



X: 2388045.97  
Y: 355192.5


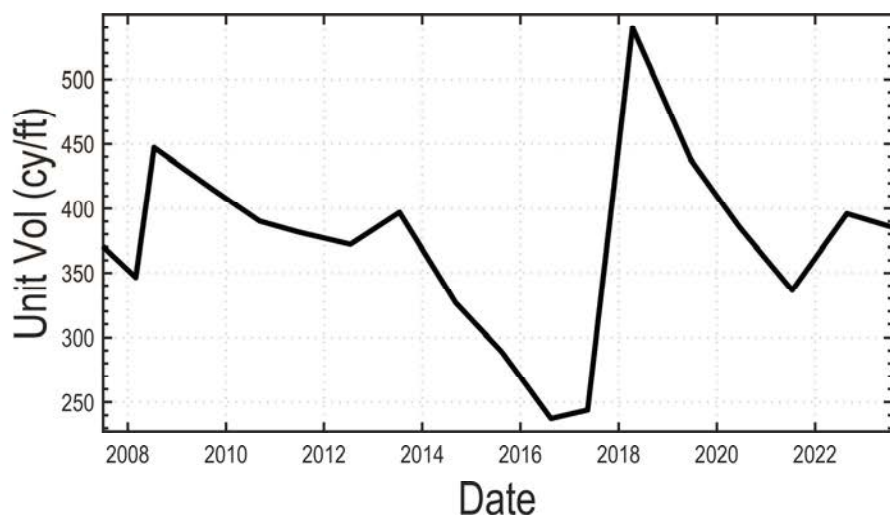
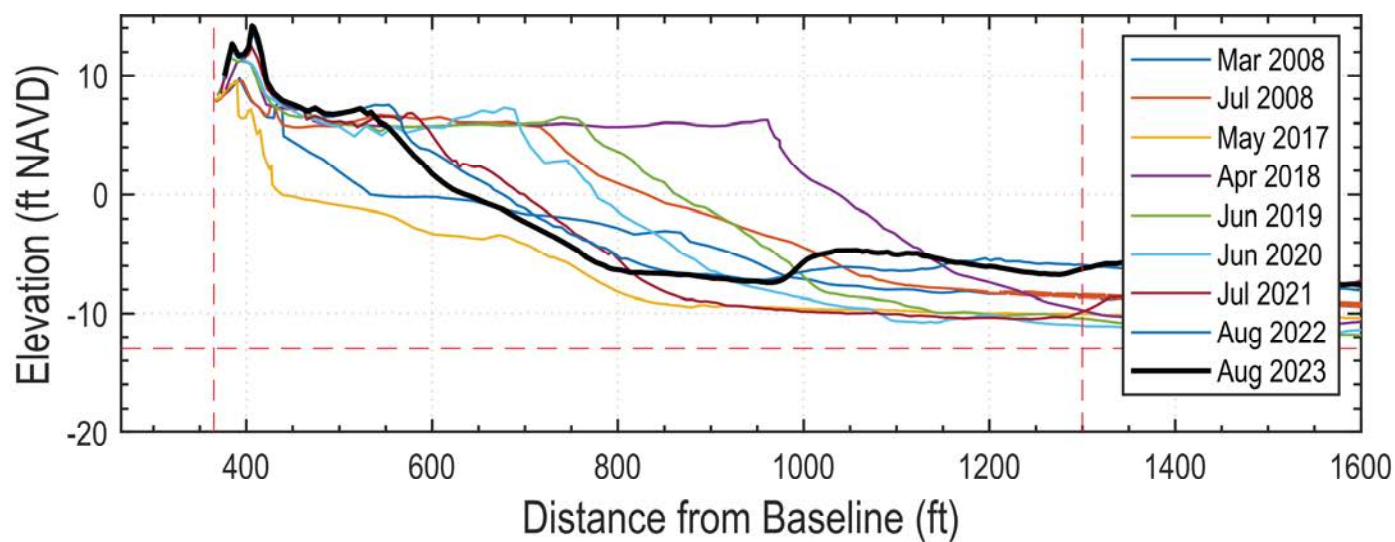
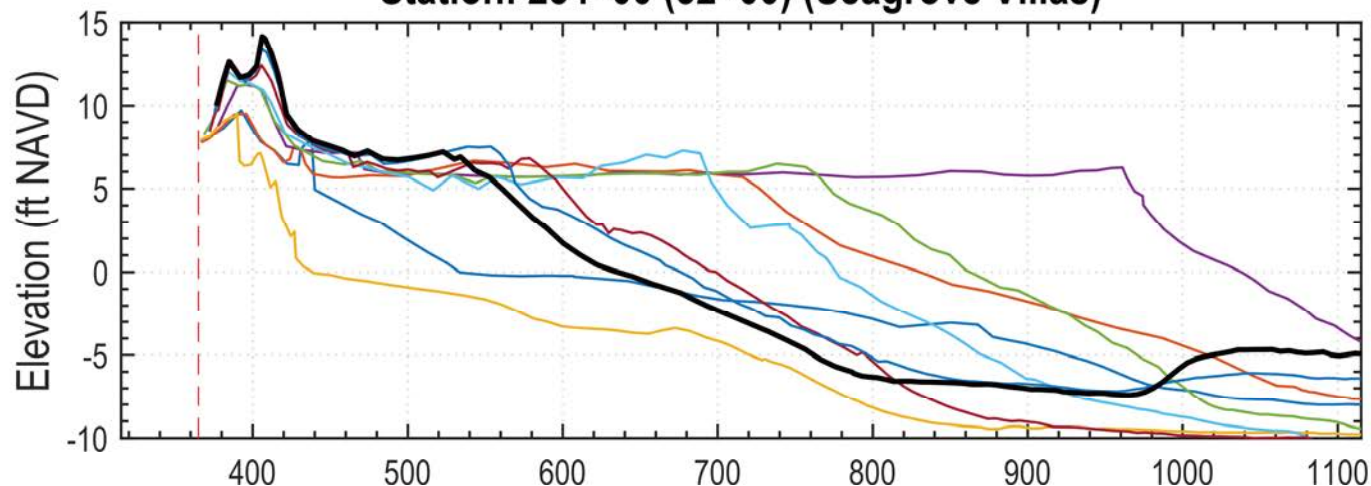


### Station: 252+00 (30+00)



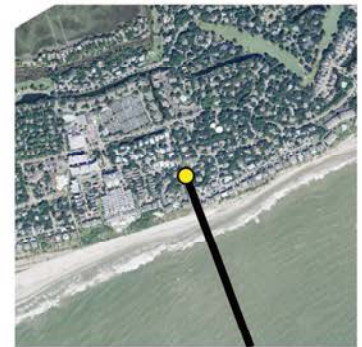
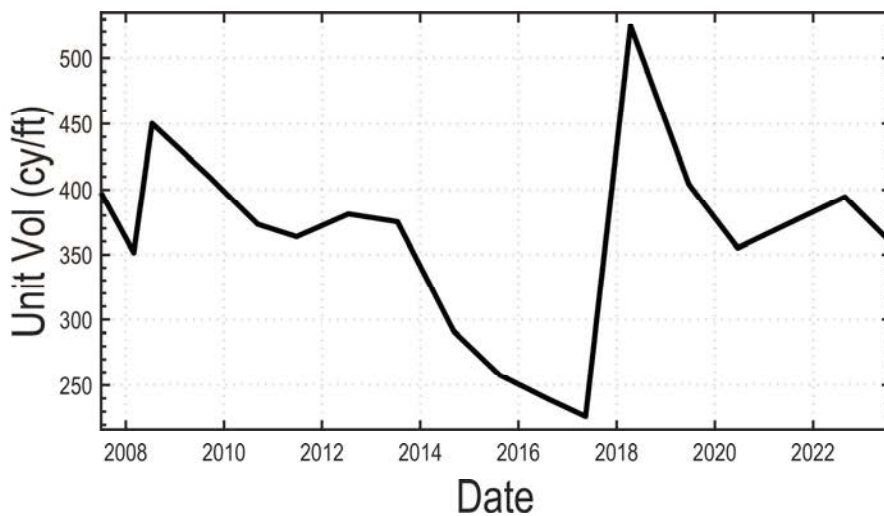
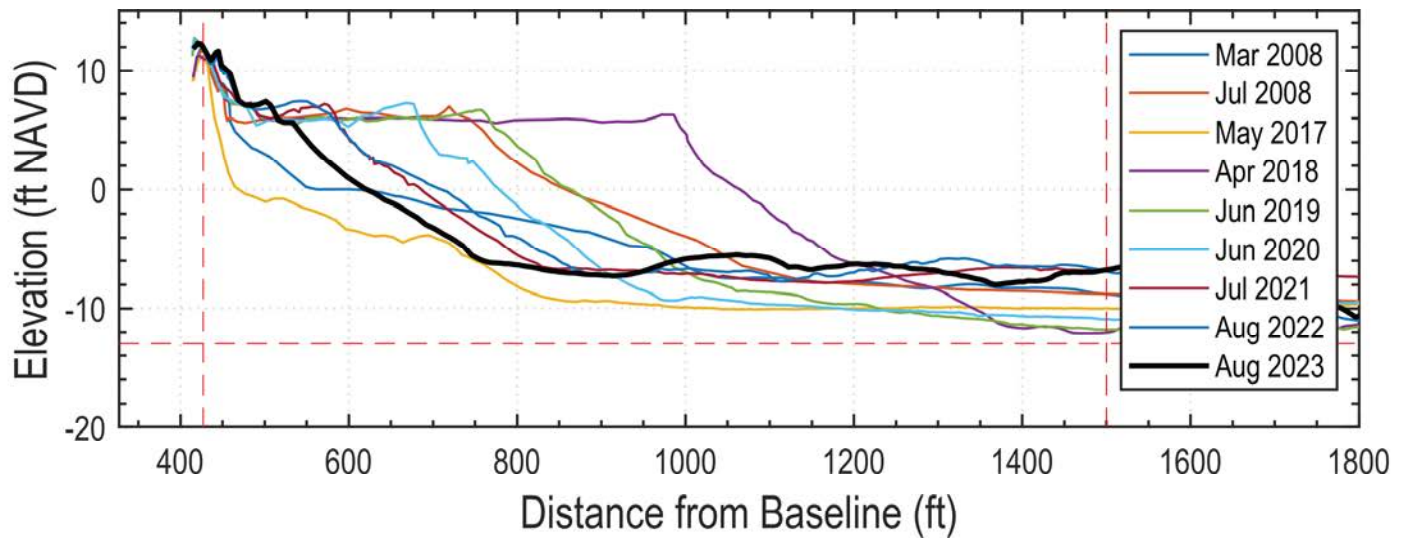
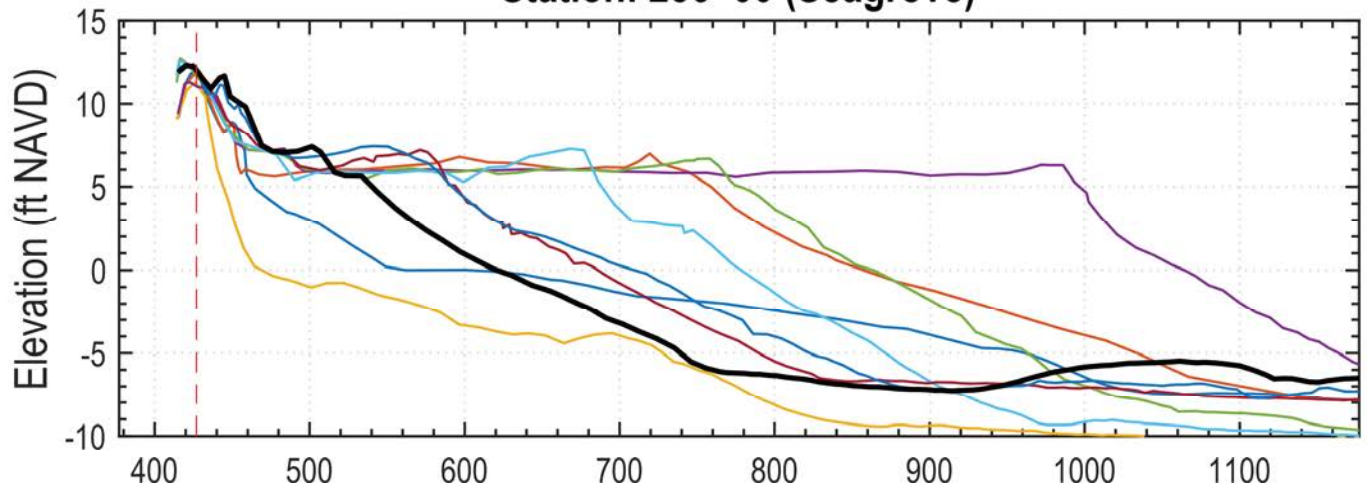
X: 2388233.07  
Y: 355263.16

# Station: 254+00 (32+00) (Seagrove Villas)



X: 2388420.17  
Y: 355333.83


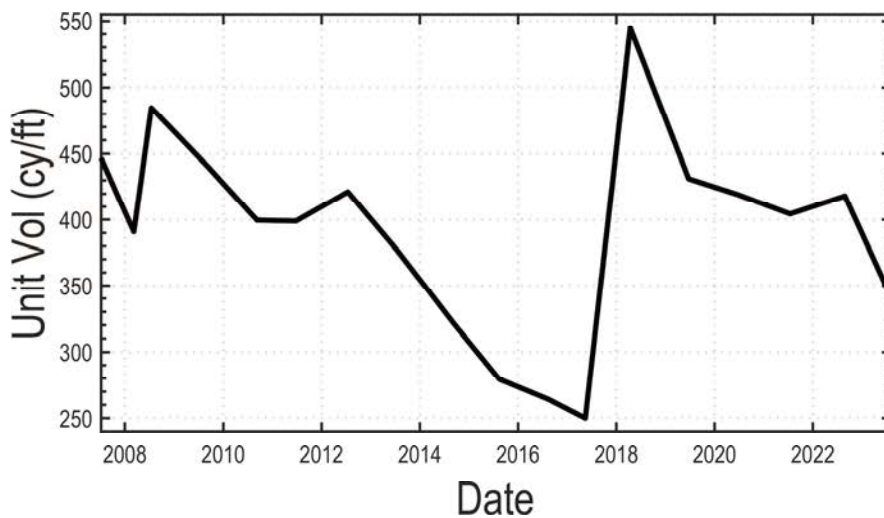
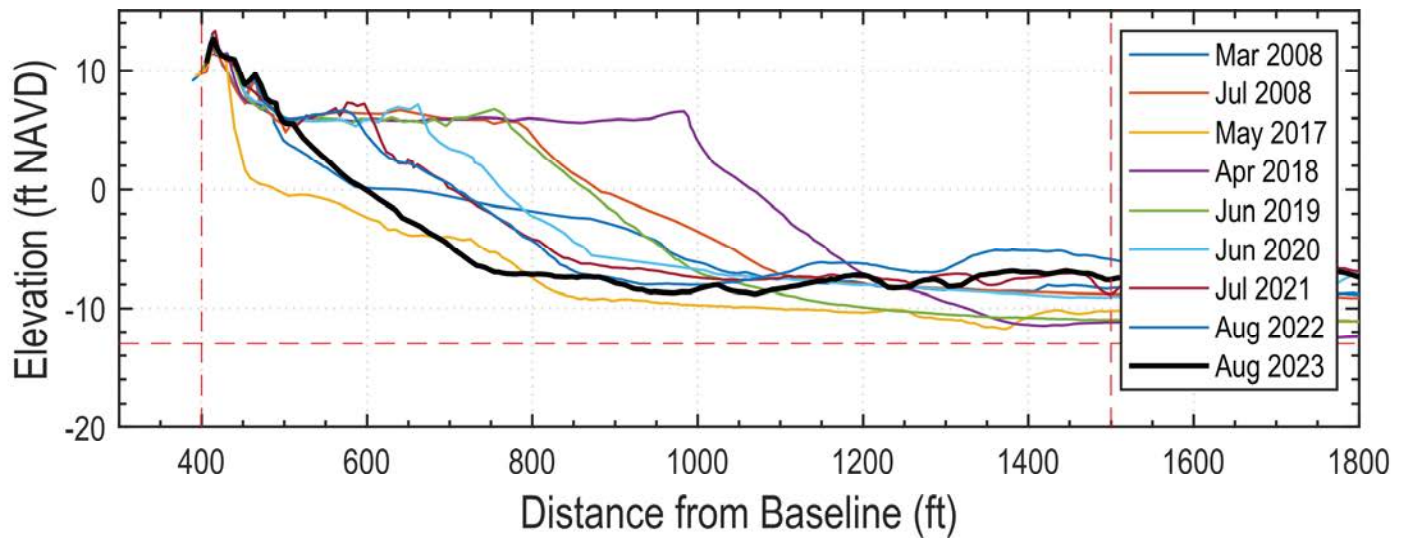
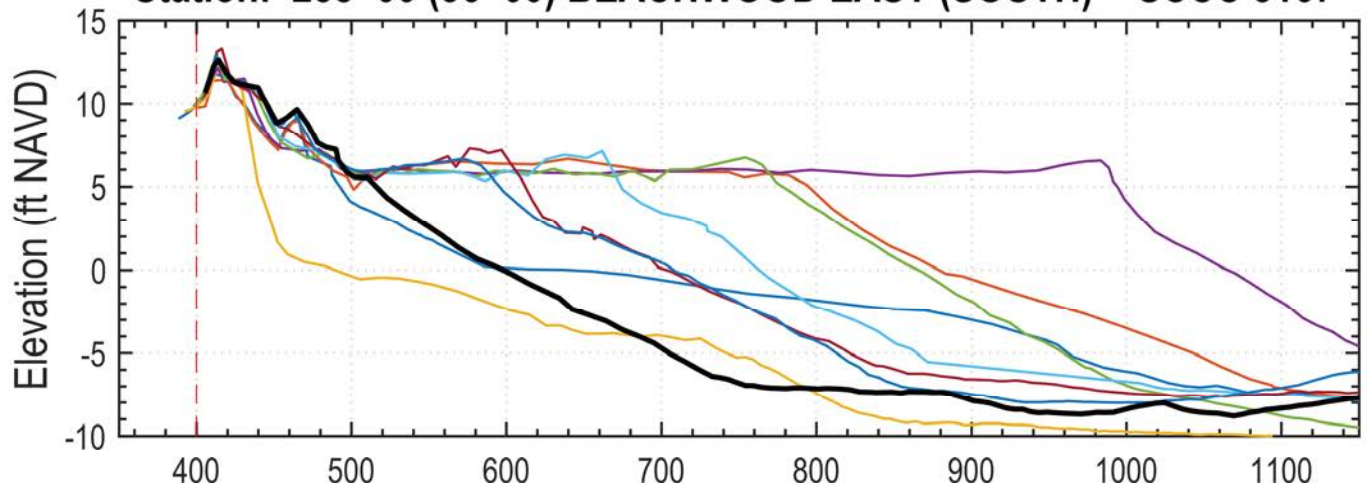
### Station: 256+00 (Seagrove)



X: 2388607.27  
Y: 355404.49




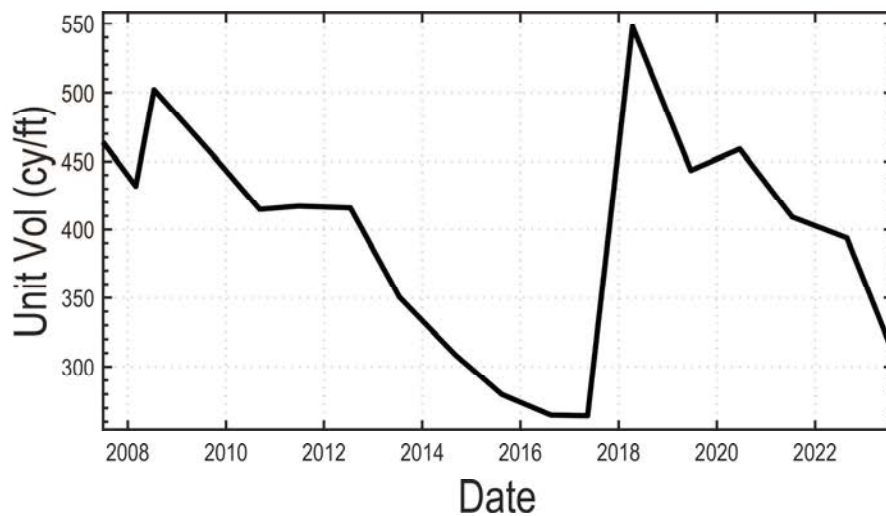
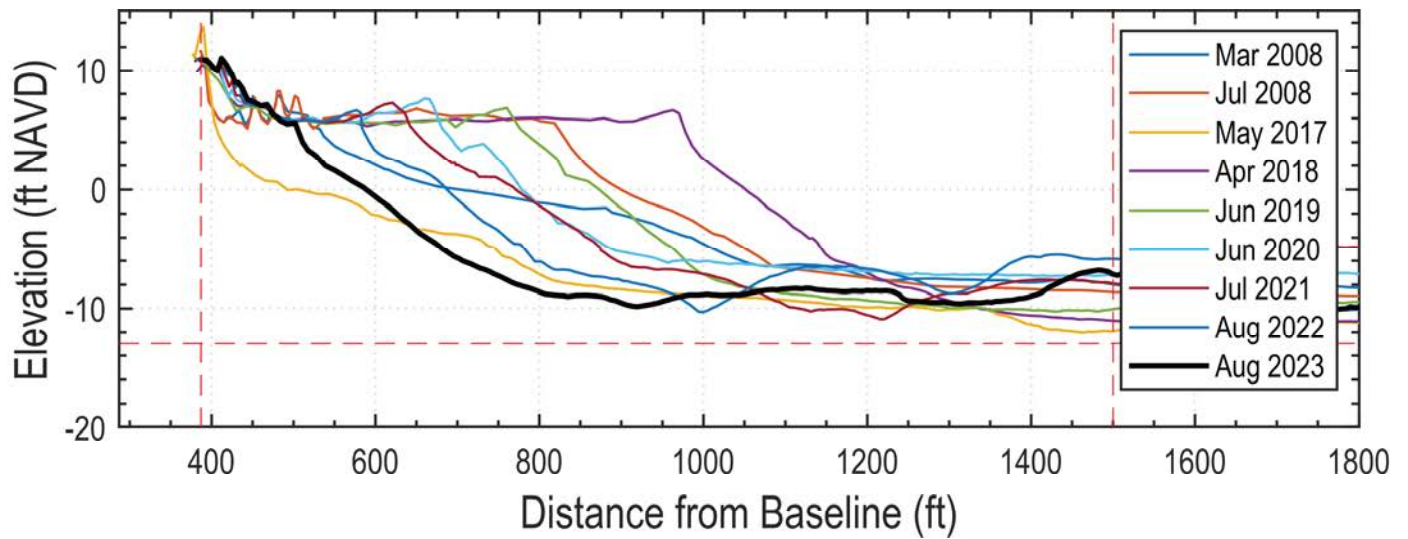
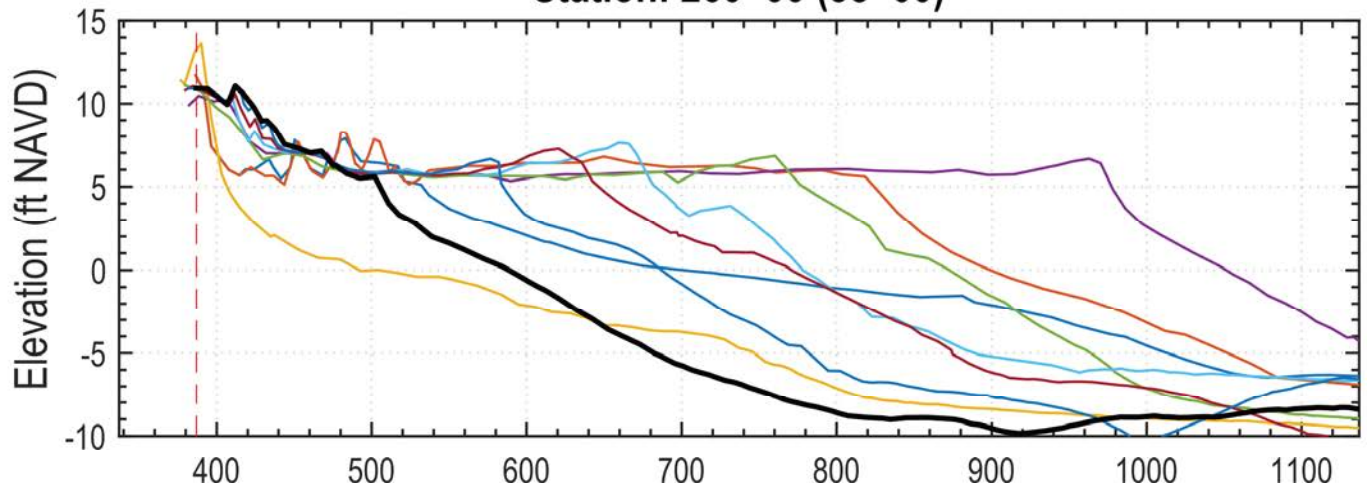
# **Station: 258+00 (36+00) BEACHWOOD EAST (SOUTH) - SCCC 3167**



X: 2388794.38  
Y: 355475.15


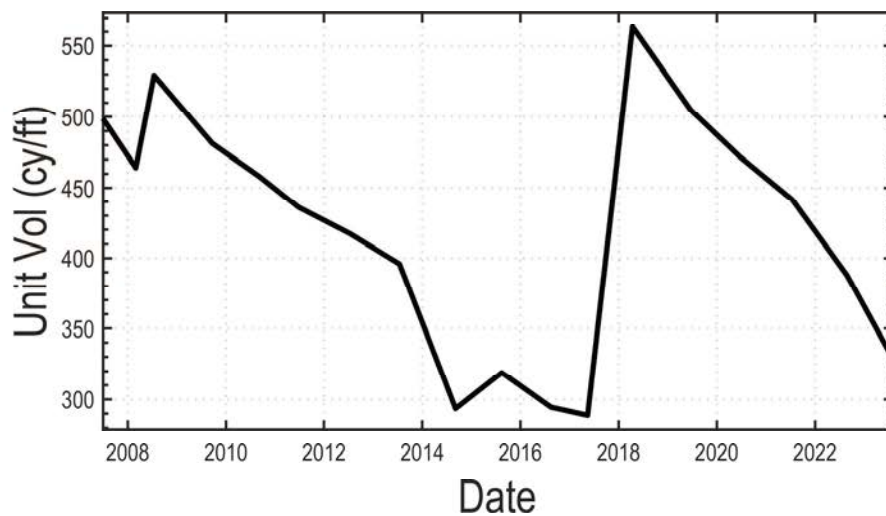
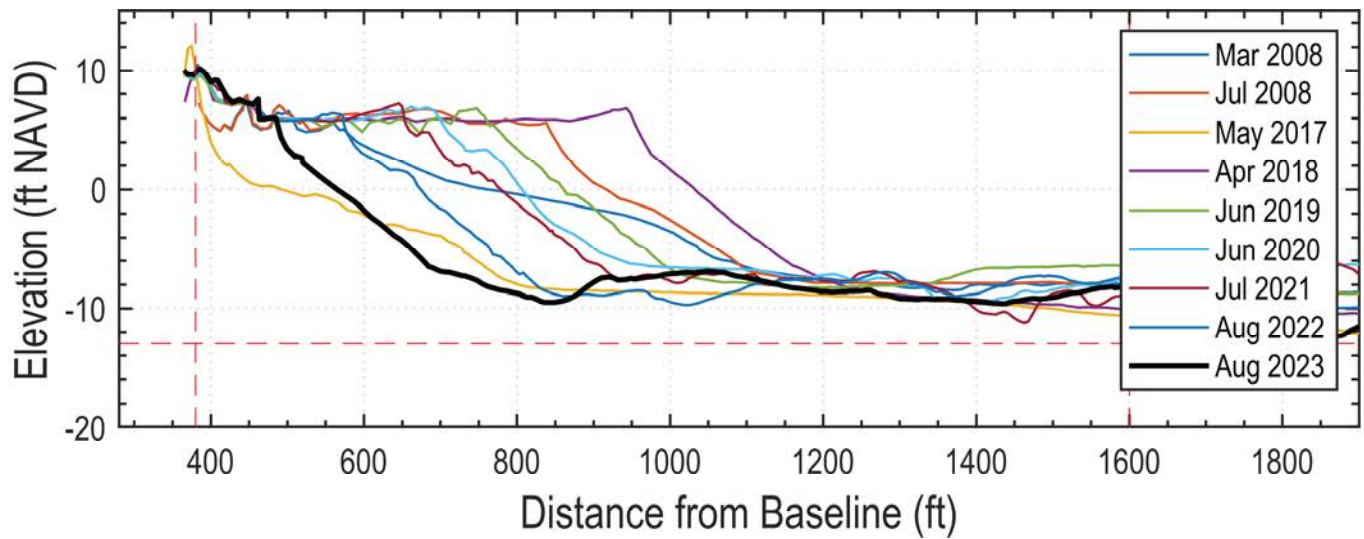
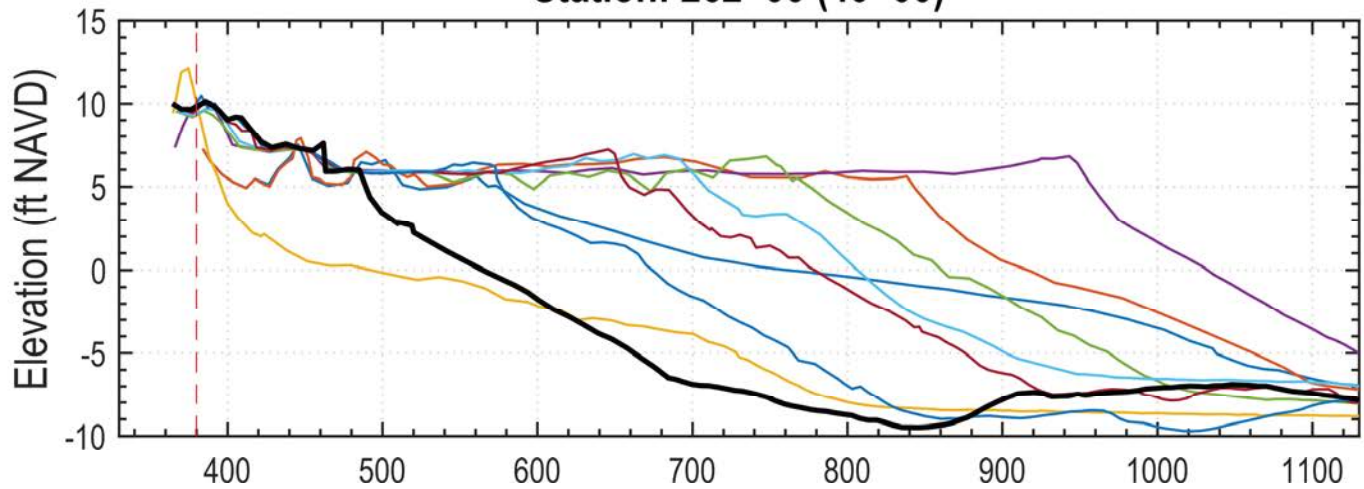


# Station: 260+00 (38+00)




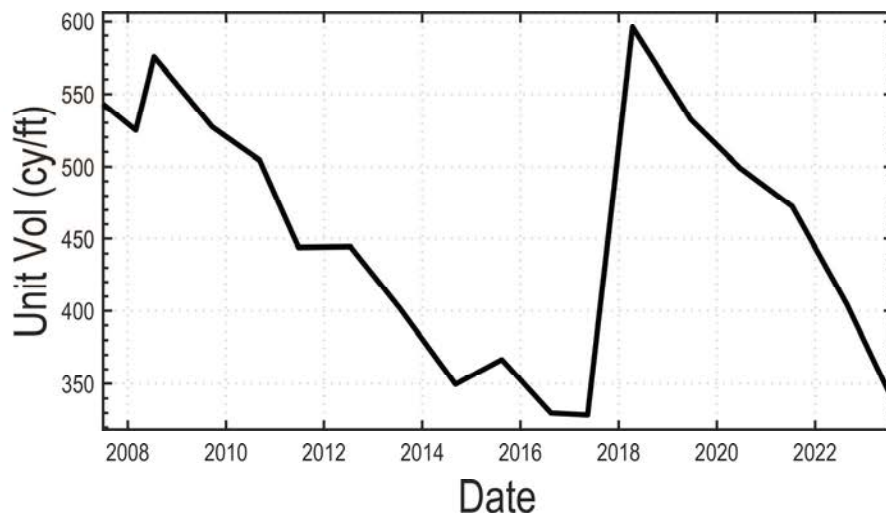
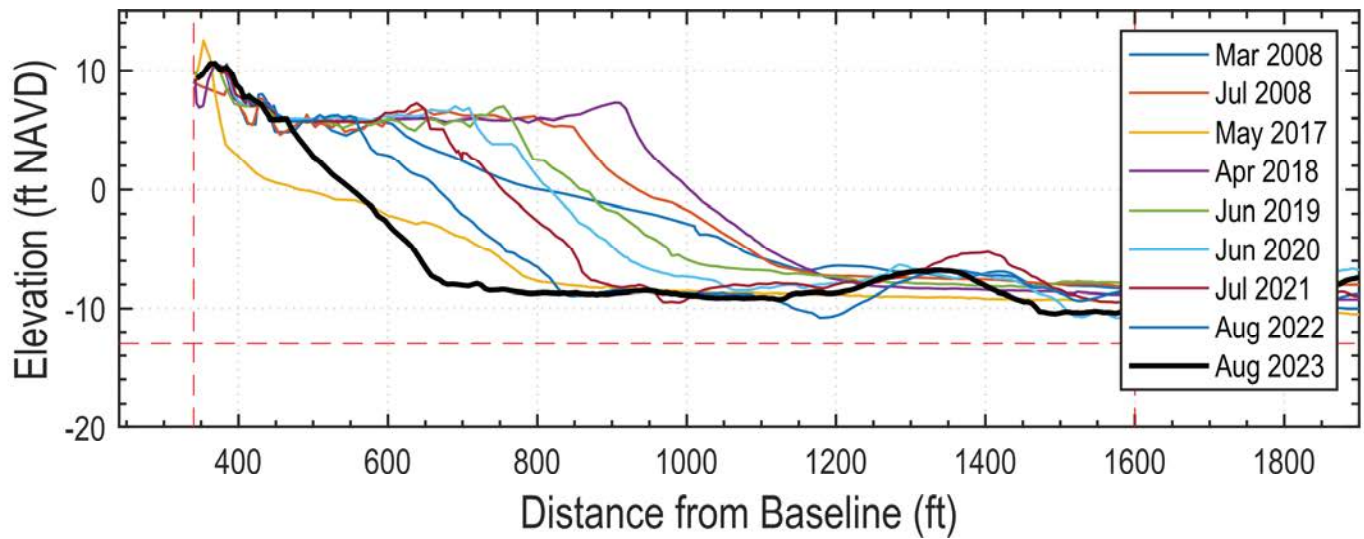
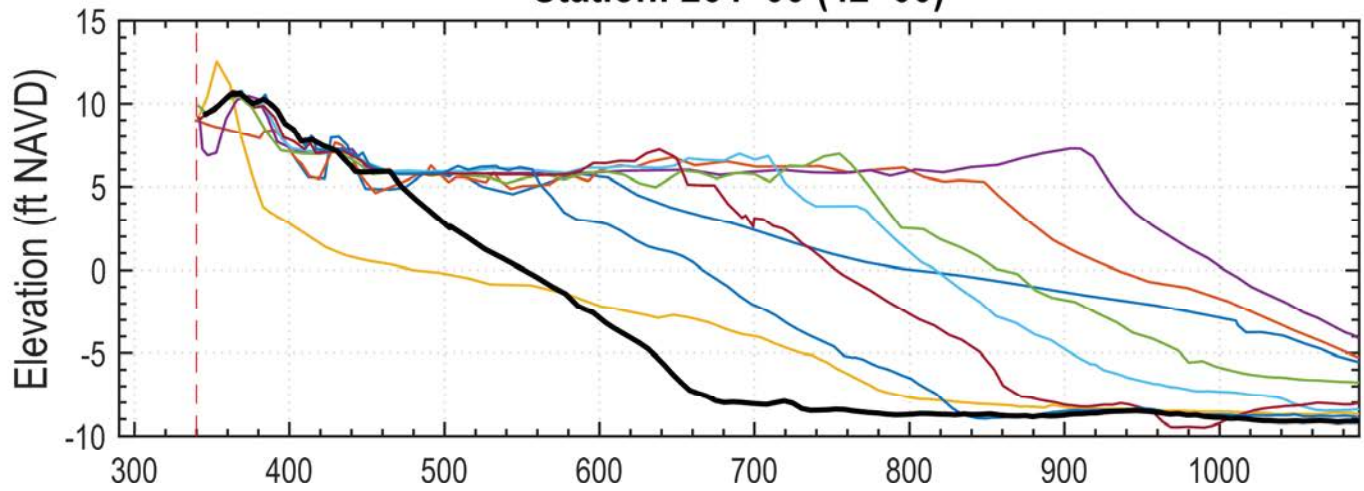
X: 2388981.48  
Y: 355545.82

### Station: 262+00 (40+00)



X: 2389168.58  
Y: 355616.48


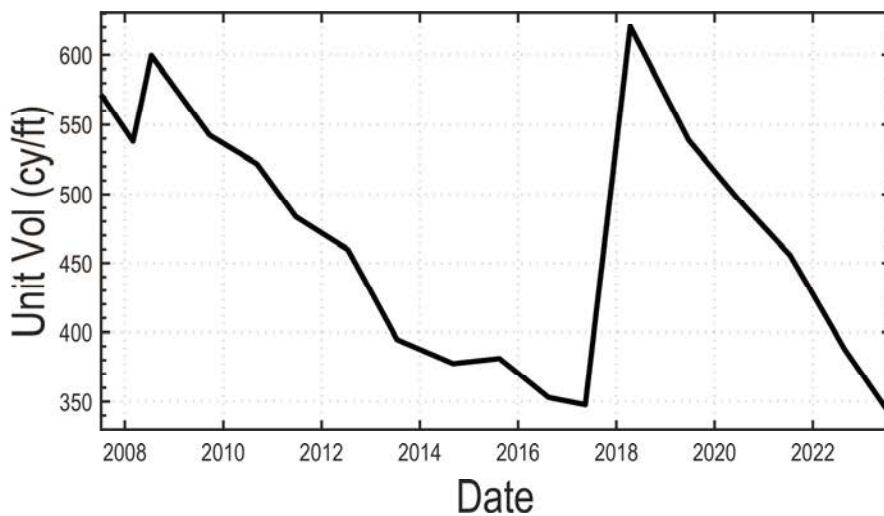
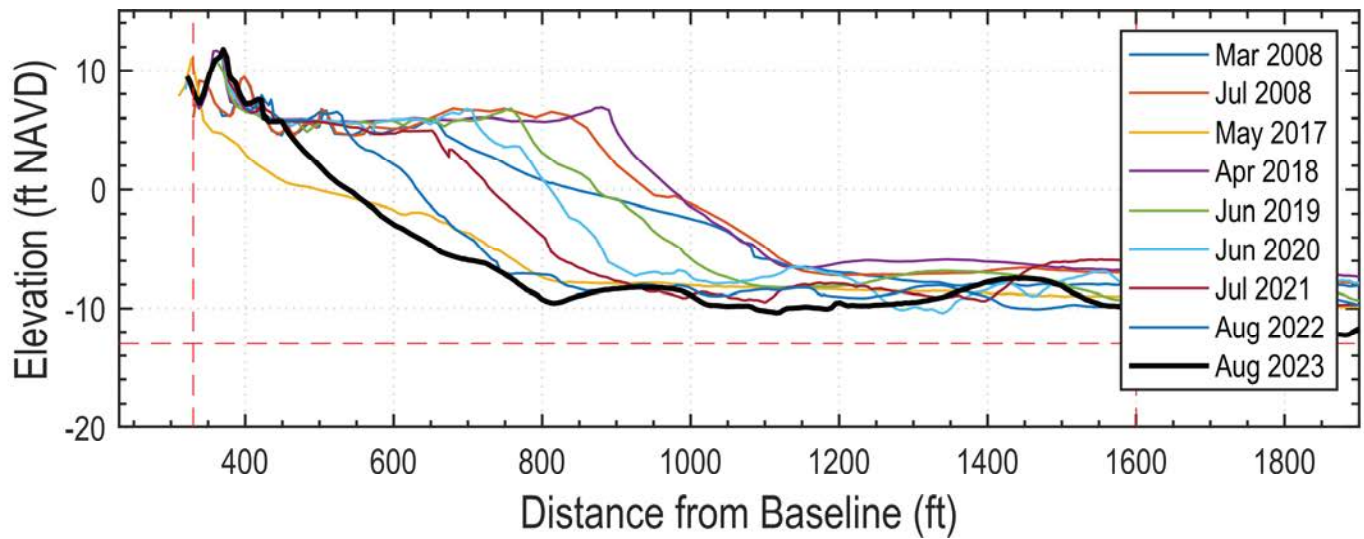
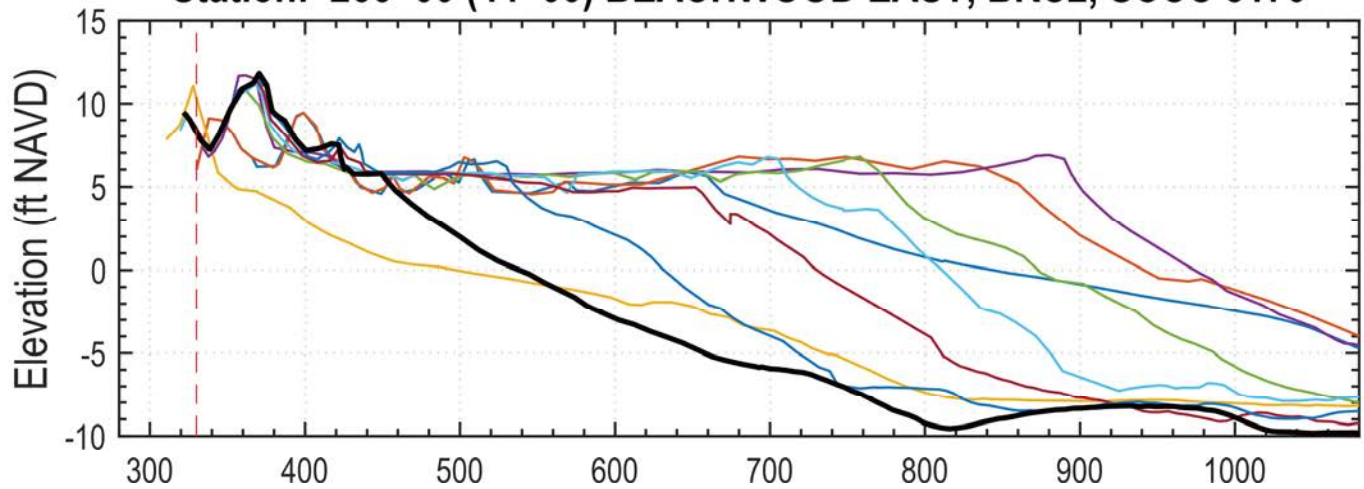
### Station: 264+00 (42+00)



X: 2389355.68  
Y: 355687.15


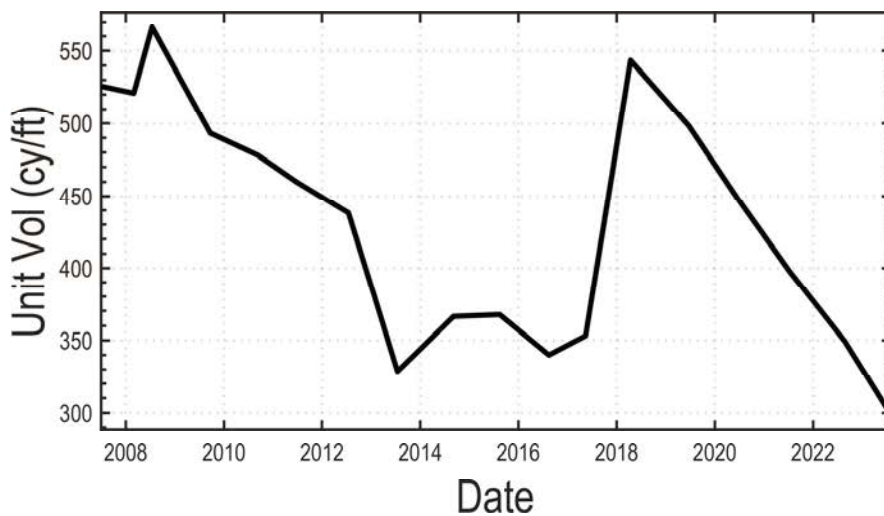
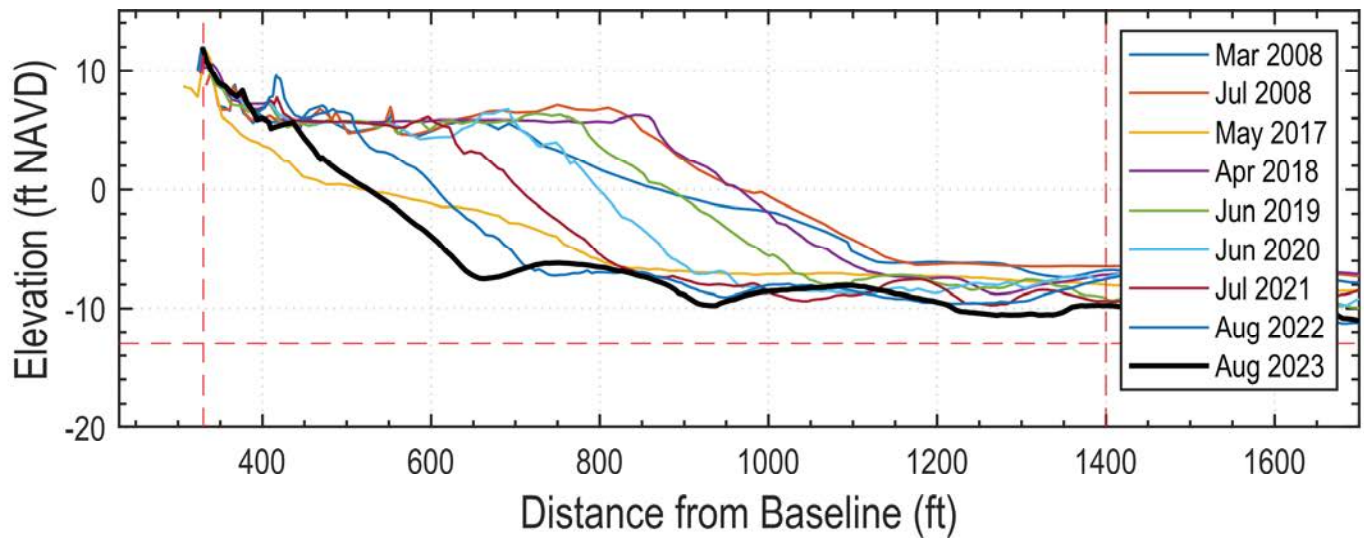
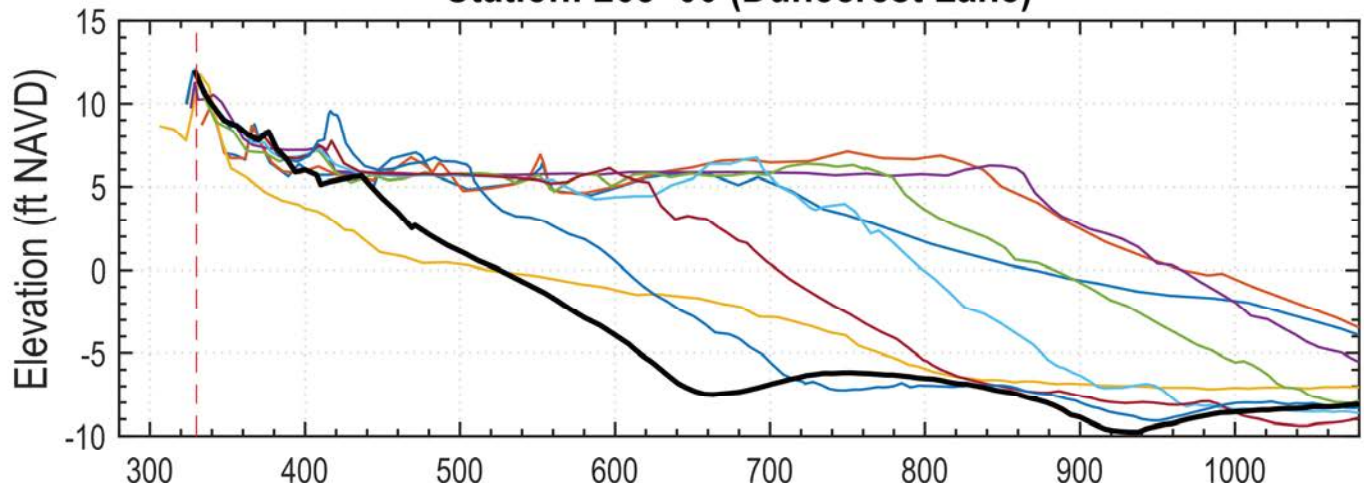


**Station: 266+00 (44+00) BEACHWOOD EAST, BRC2, SCCC 3170**




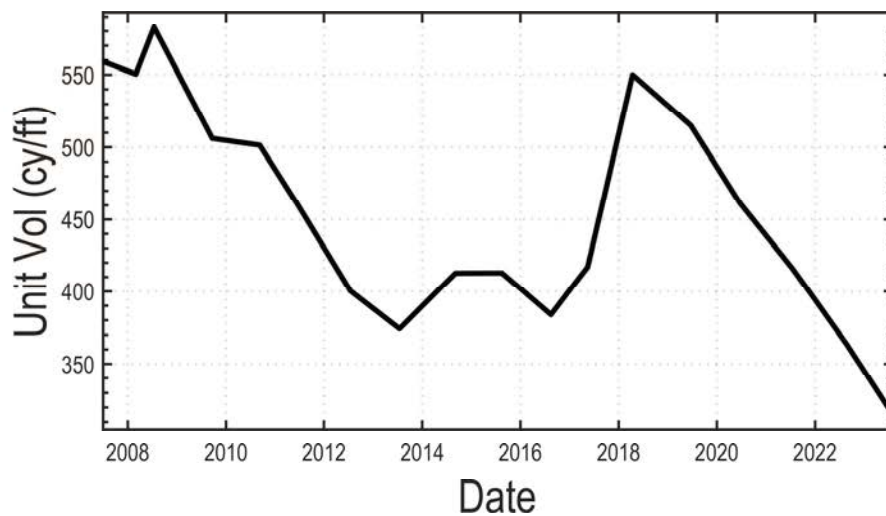
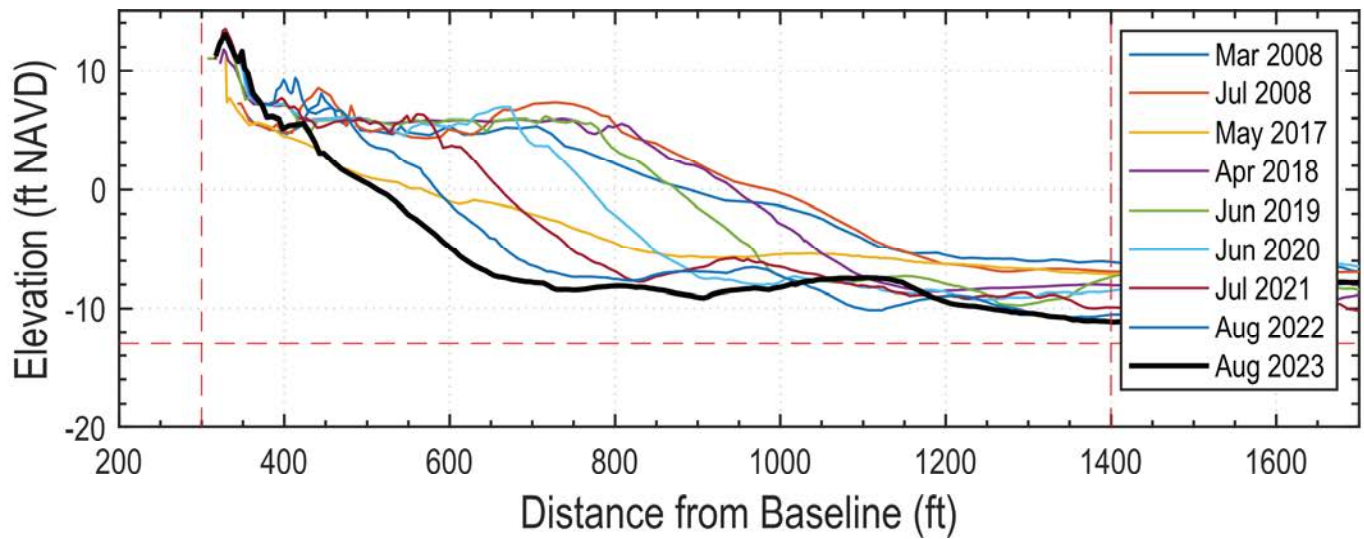
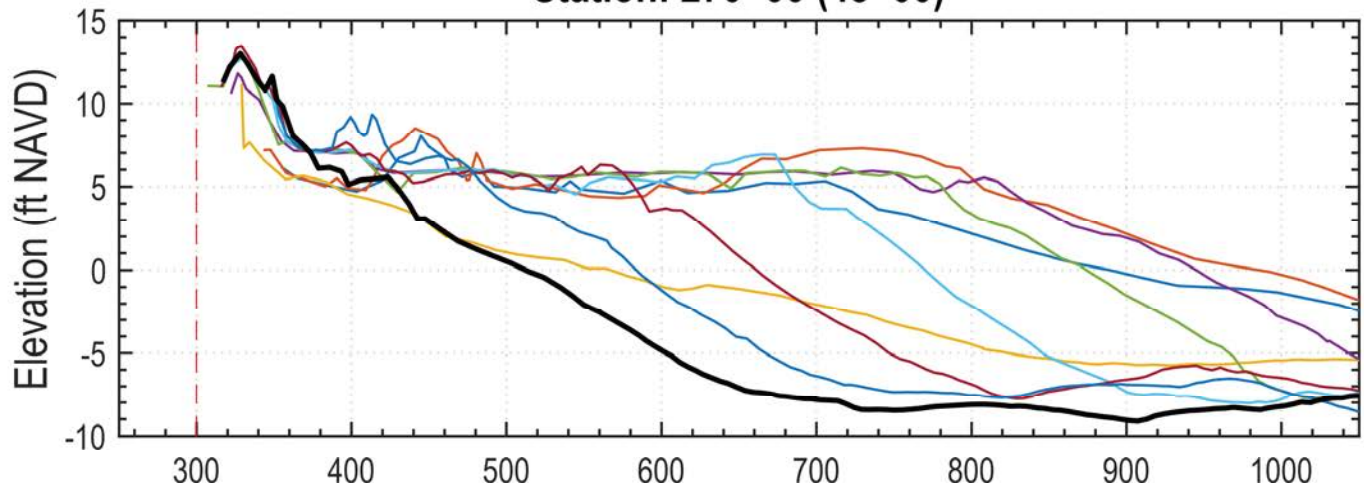
X: 2389542.78  
Y: 355757.81

### Station: 268+00 (Dunecrest Lane)



X: 2389729.88  
Y: 355828.47


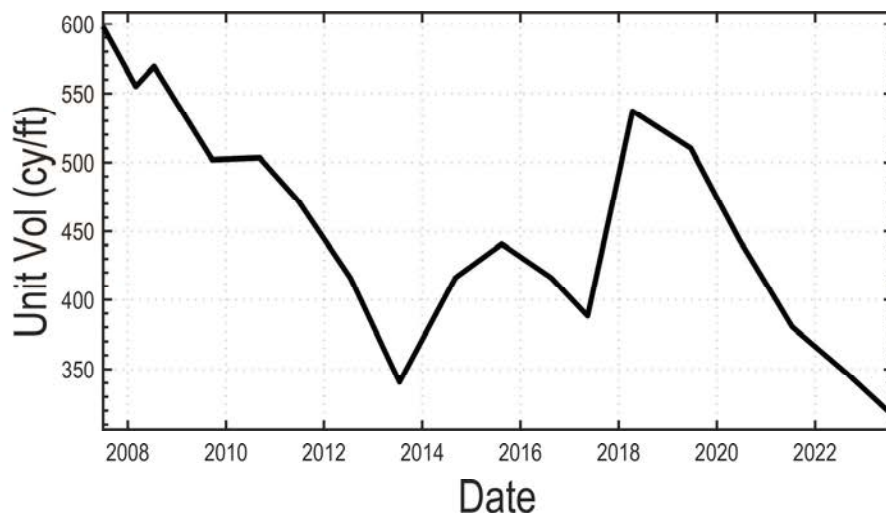
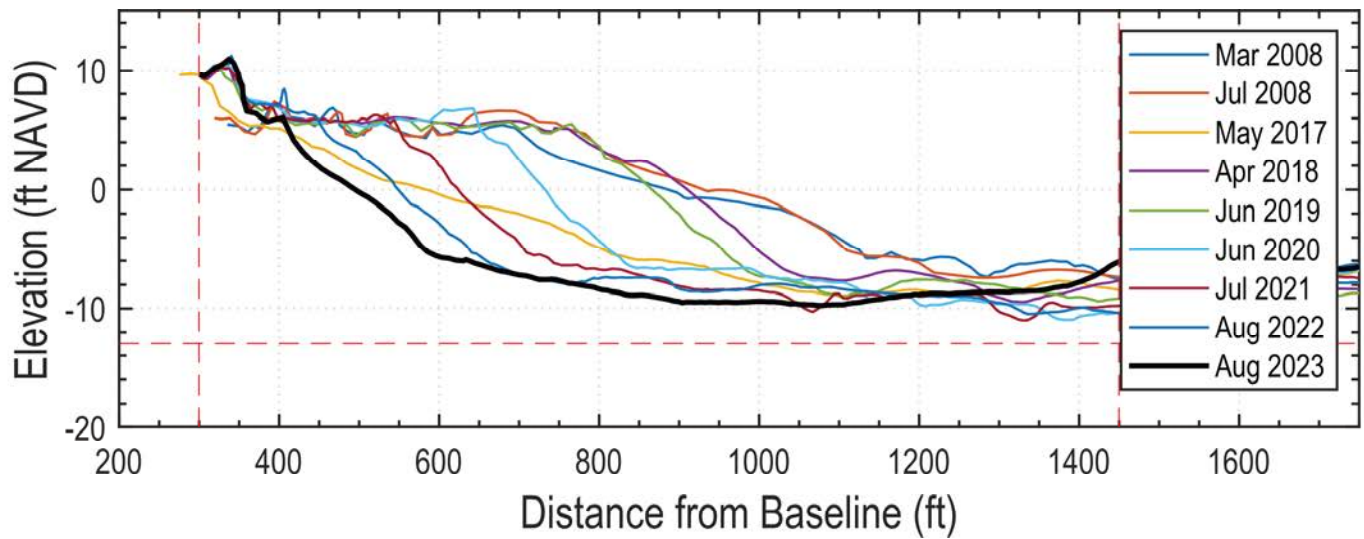
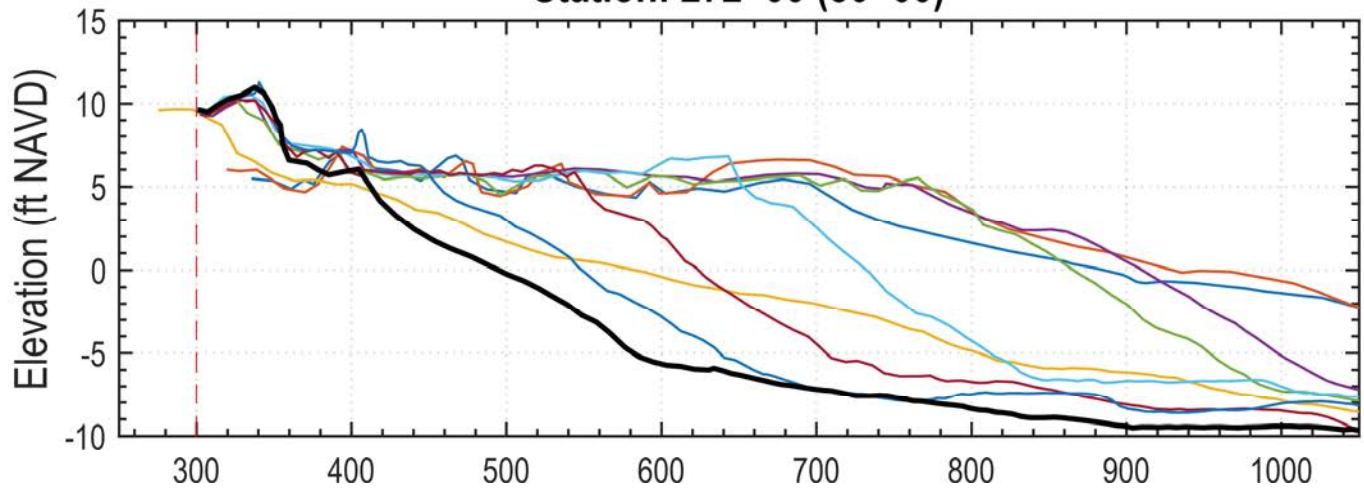
### Station: 270+00 (48+00)



X: 2389916.98  
Y: 355899.14


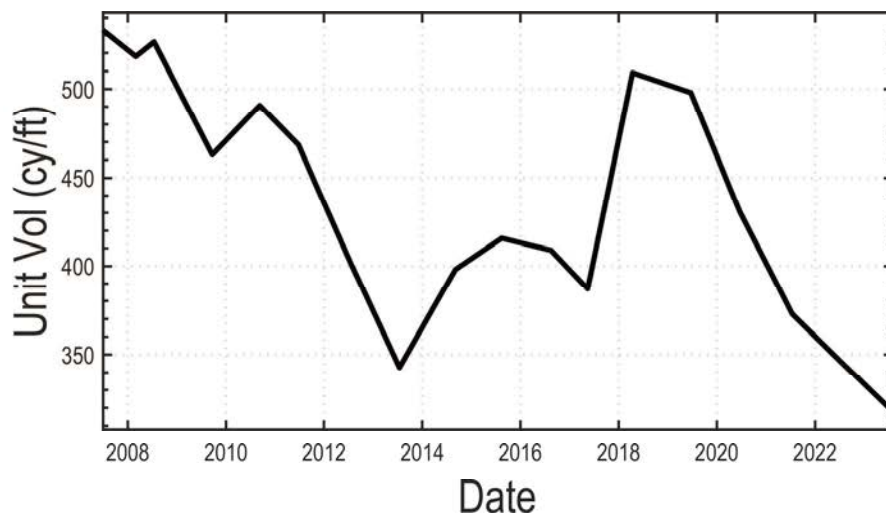
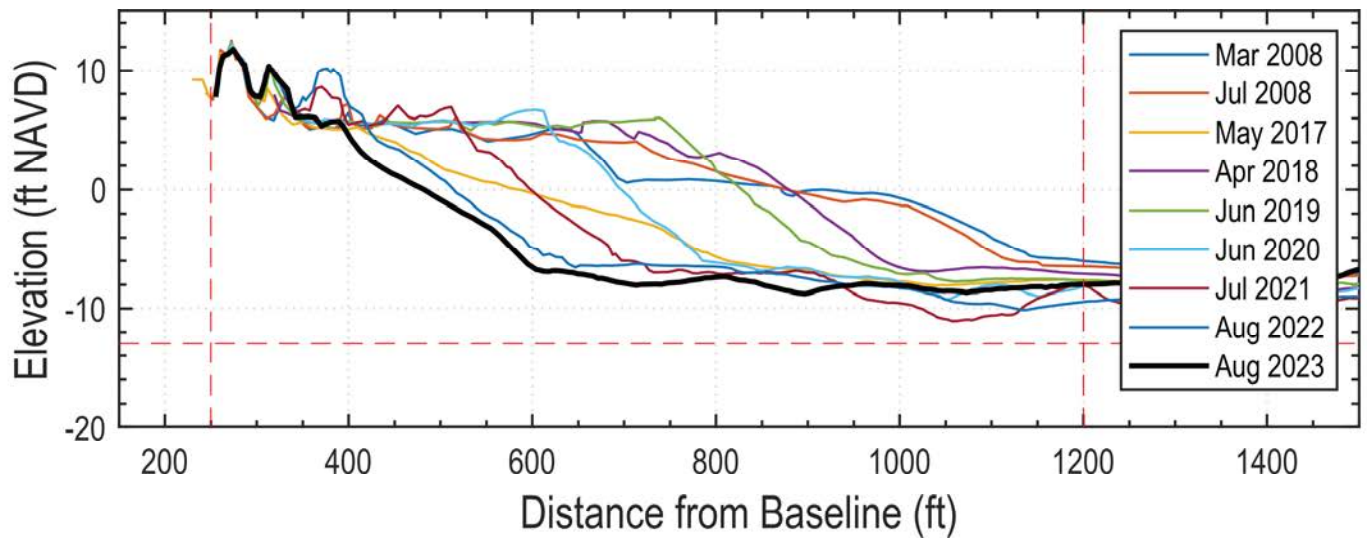
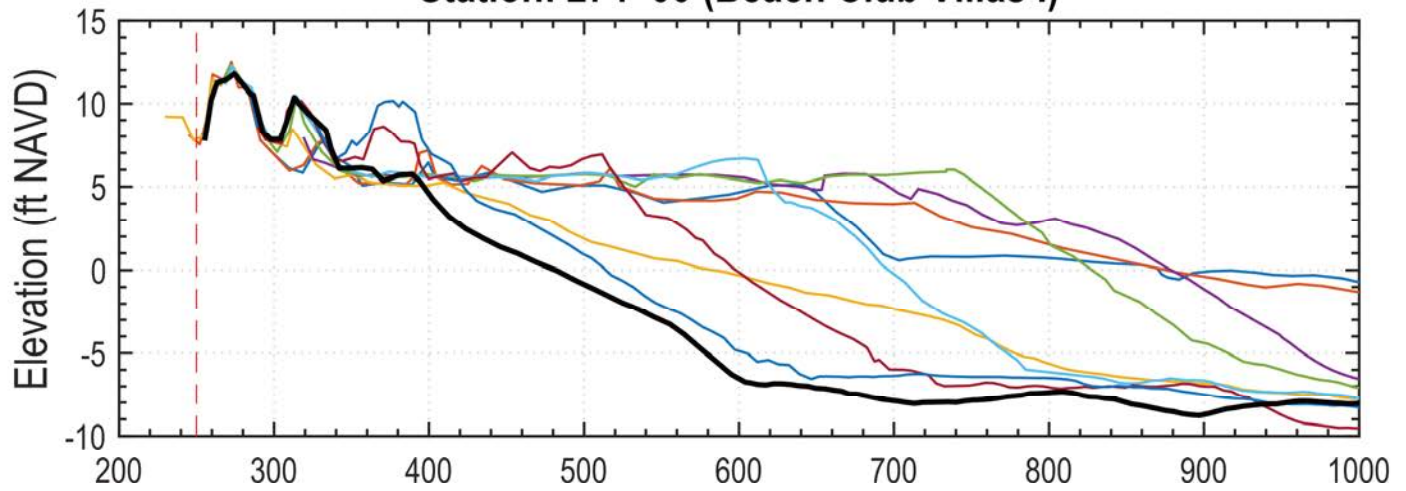


### Station: 272+00 (50+00)




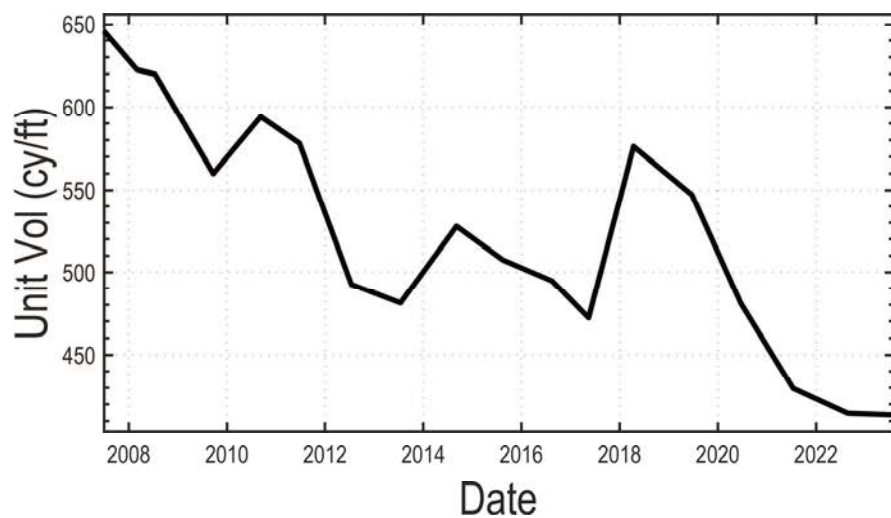
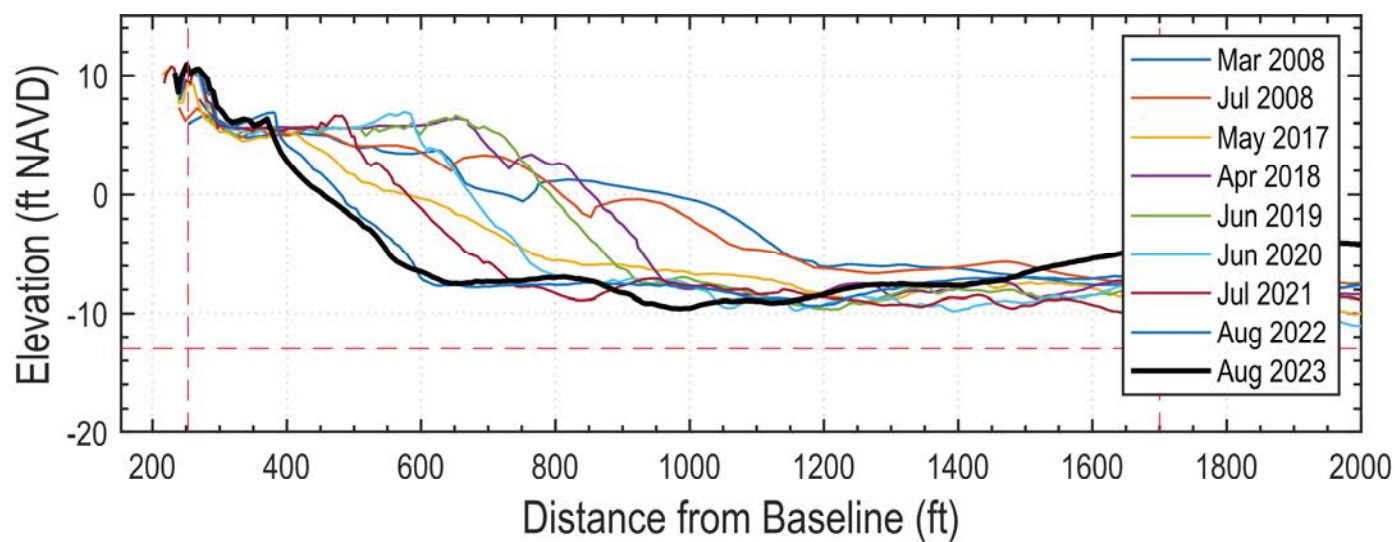
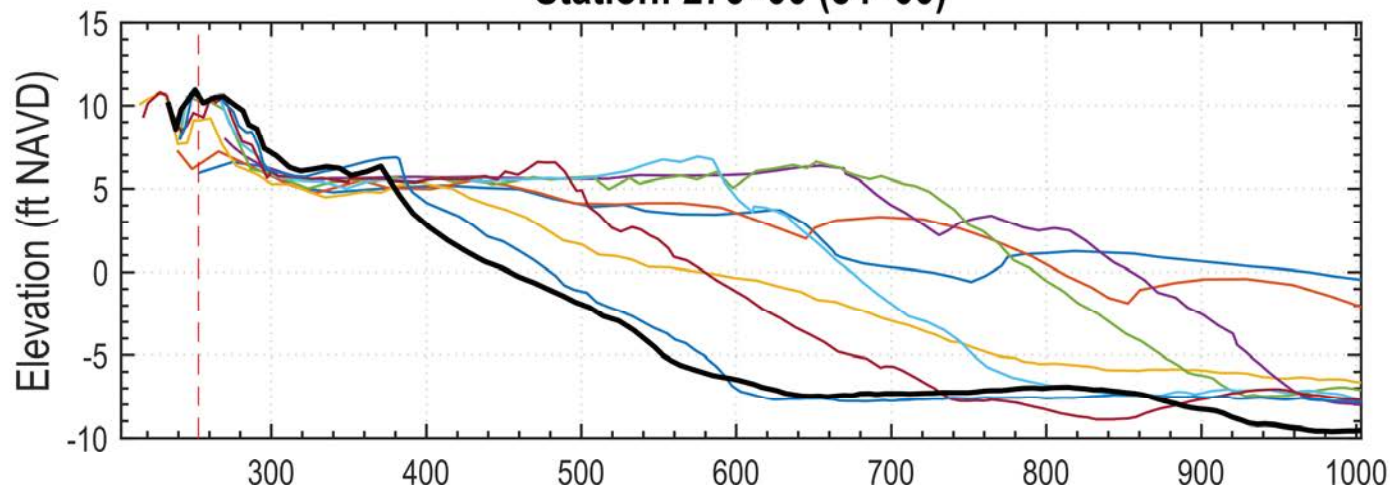
X: 2390104.08  
Y: 355969.8

### Station: 274+00 (Beach Club Villas I)



X: 2390291.18  
Y: 356040.46


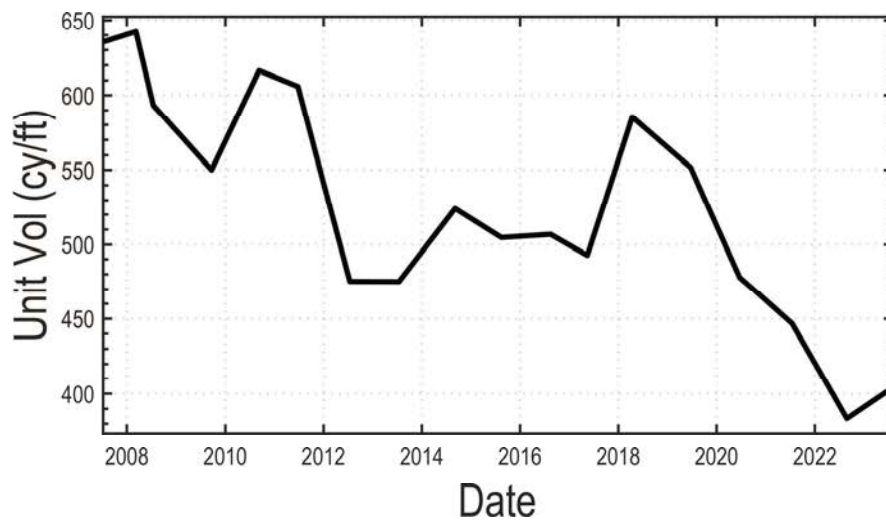
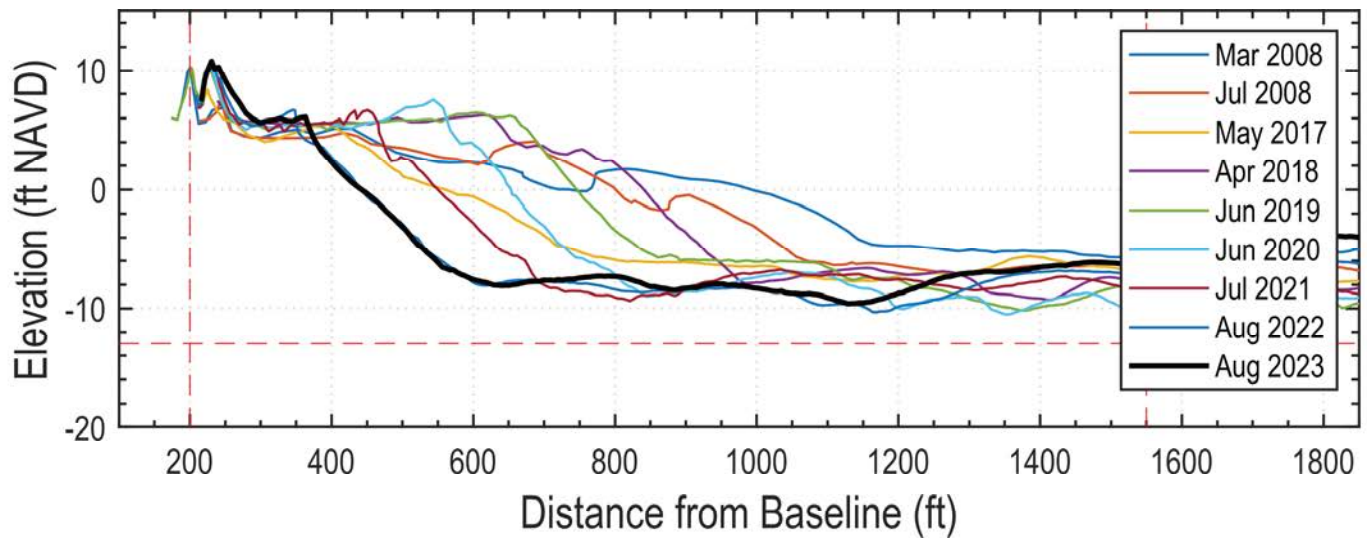
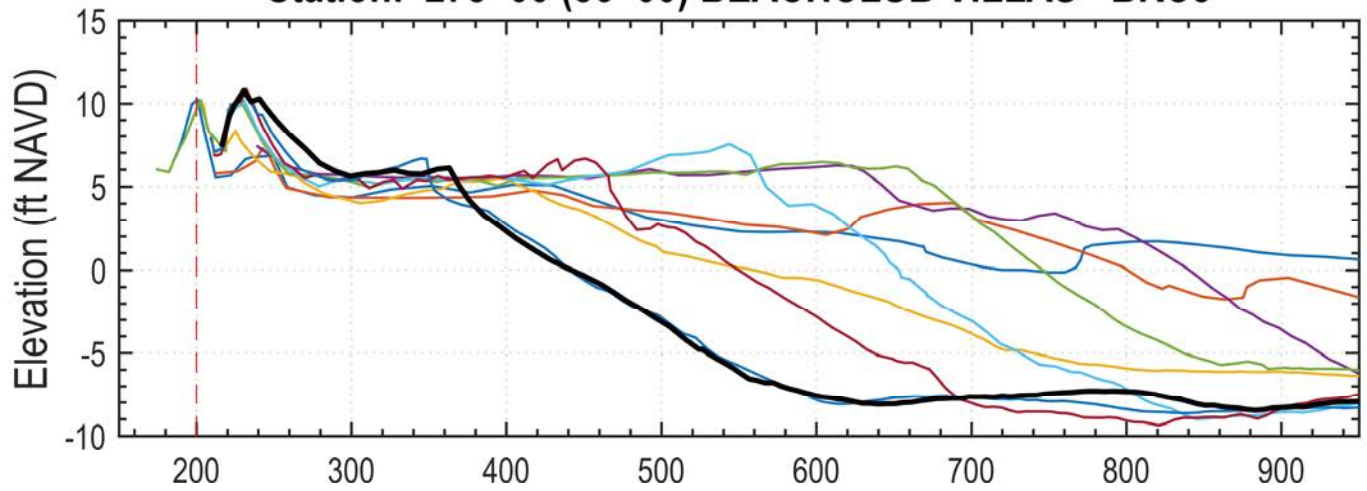
# Station: 276+00 (54+00)



X: 2390478.28  
Y: 356111.13

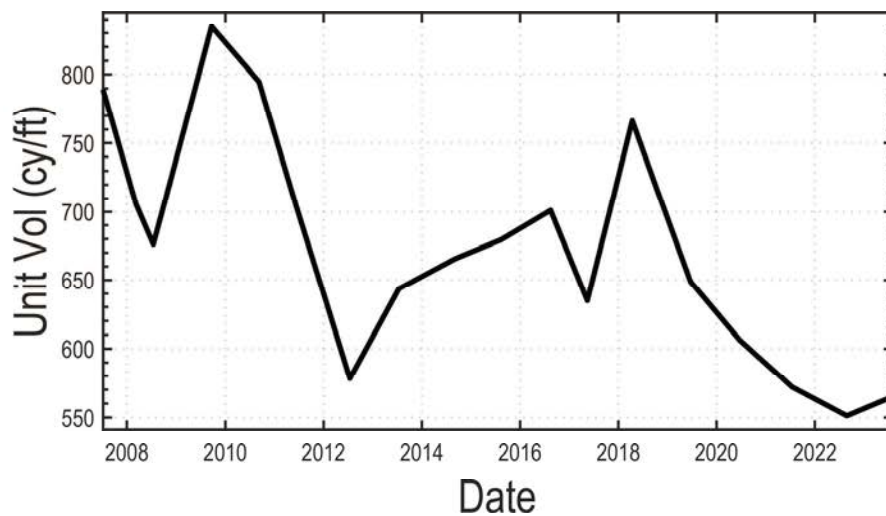
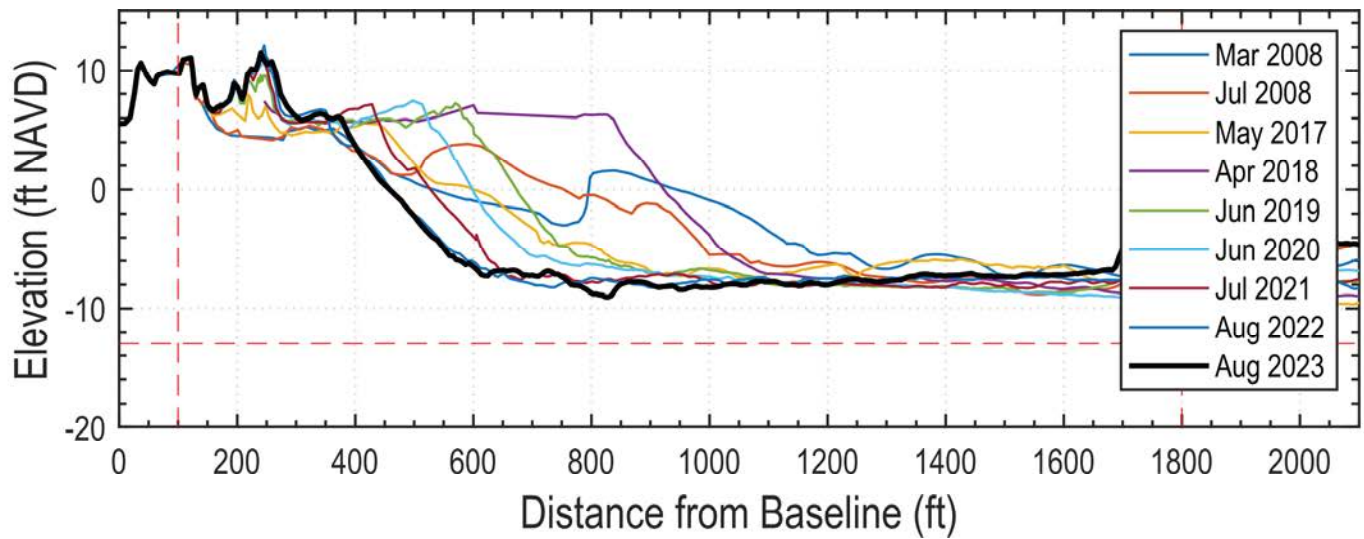
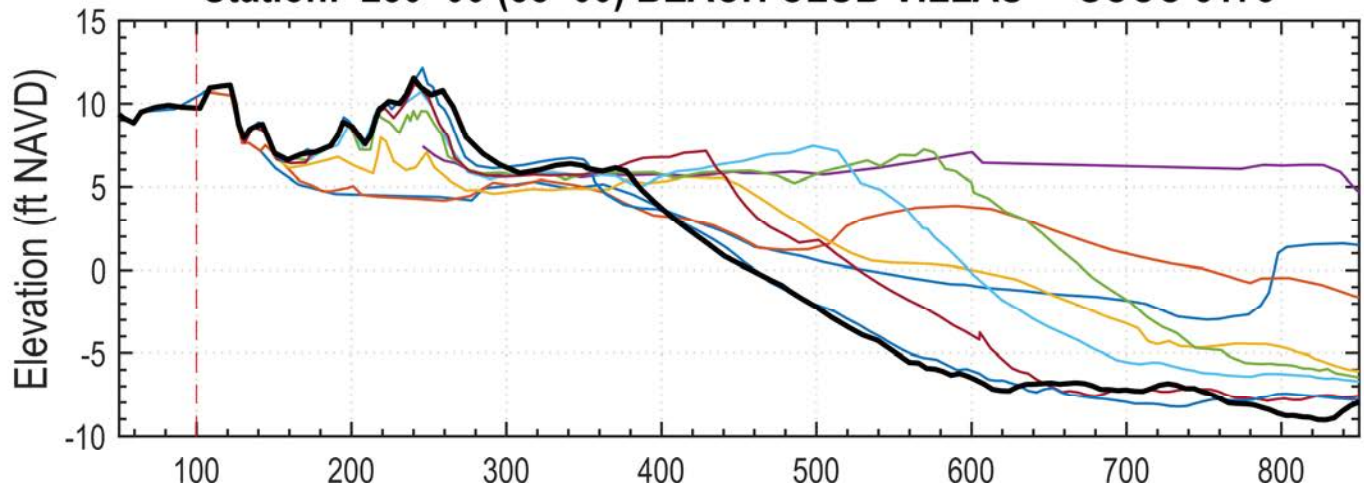


### Station: 278+00 (56+00) BEACHCLUB VILLAS - BRC3



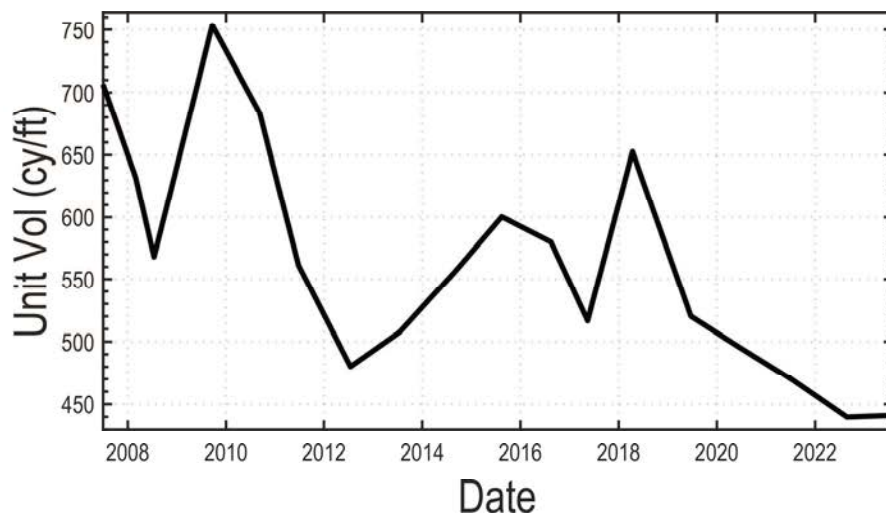
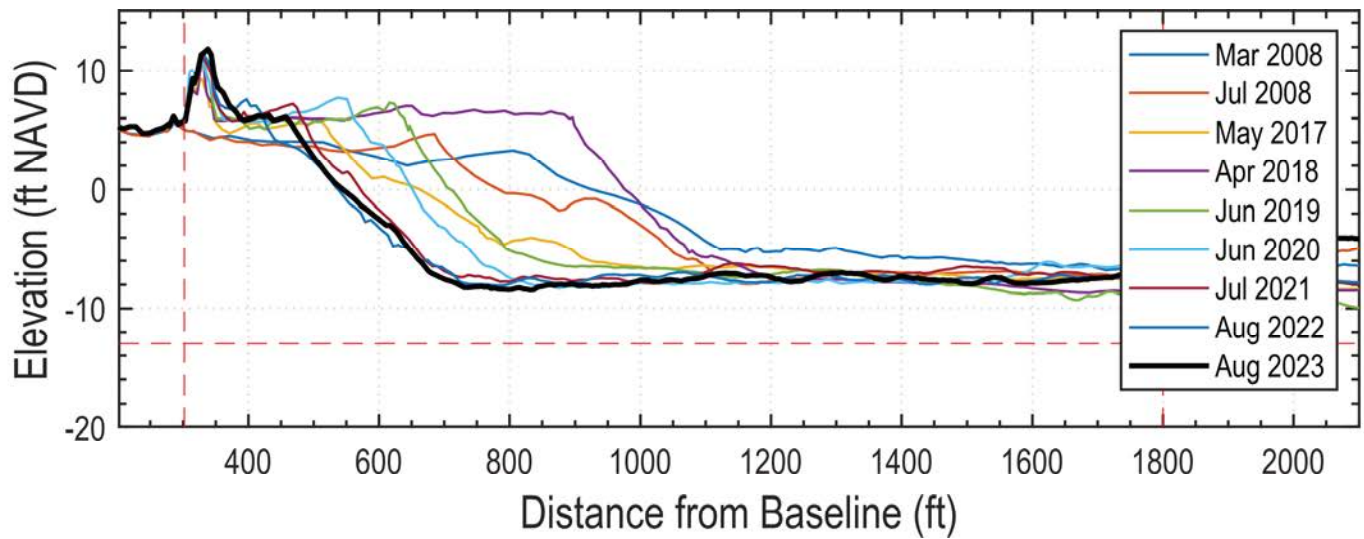
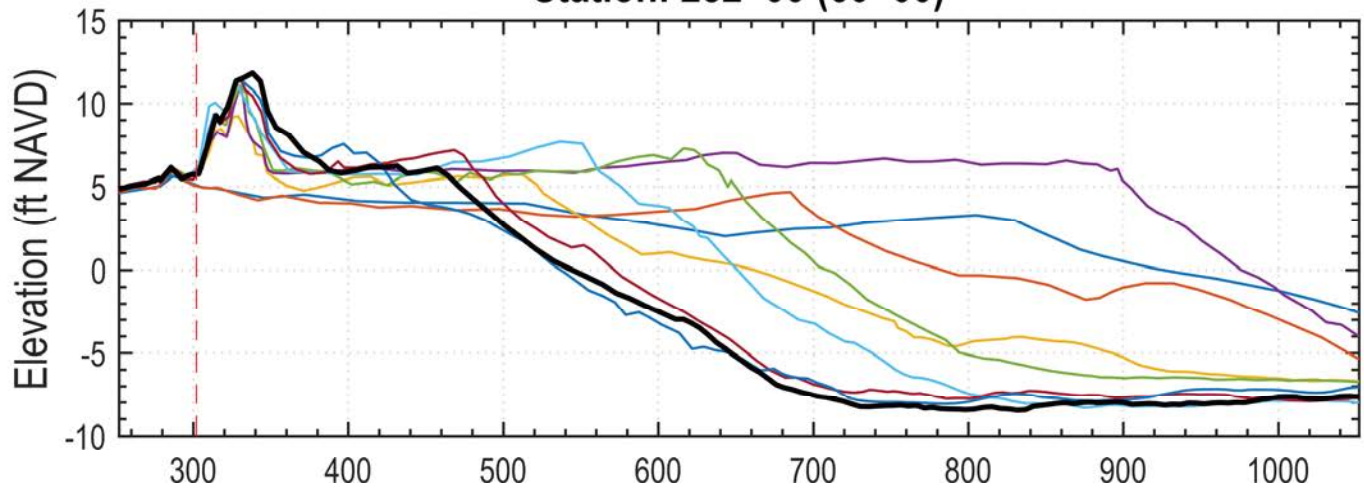
X: 2390665.38  
Y: 356181.79

**Station: 280+00 (58+00) BEACH CLUB VILLAS - SCCC 3173**



X: 2390849.49  
Y: 356256.55

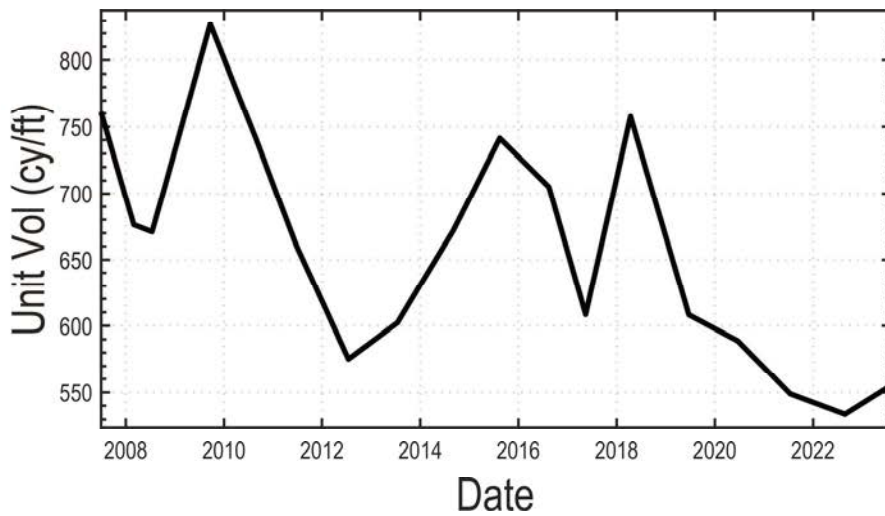
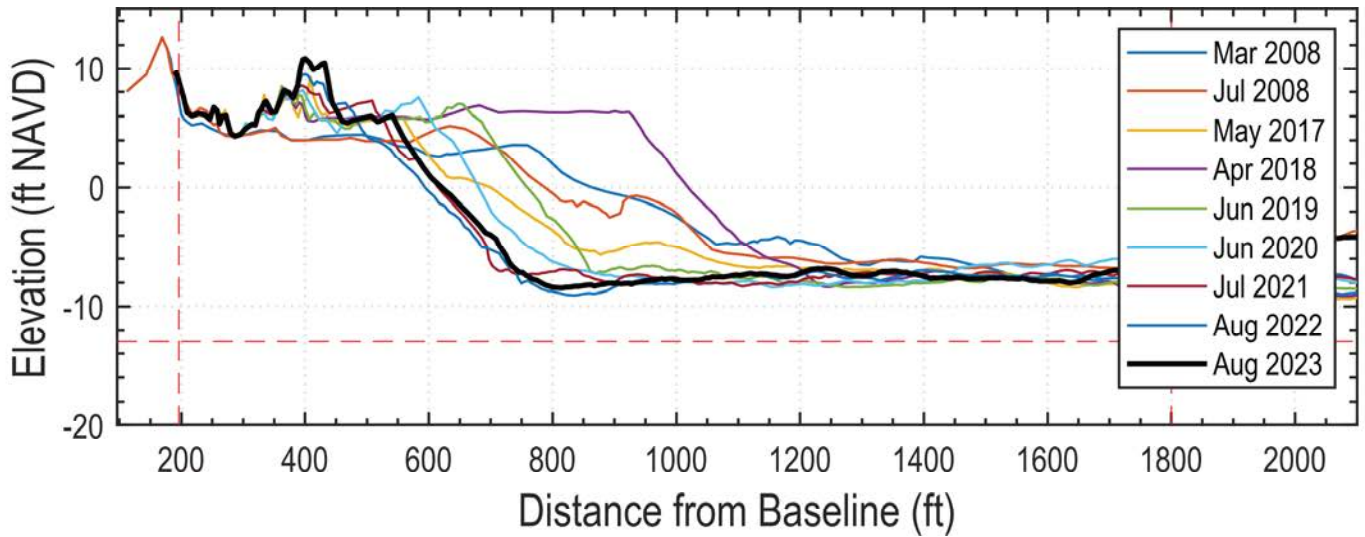
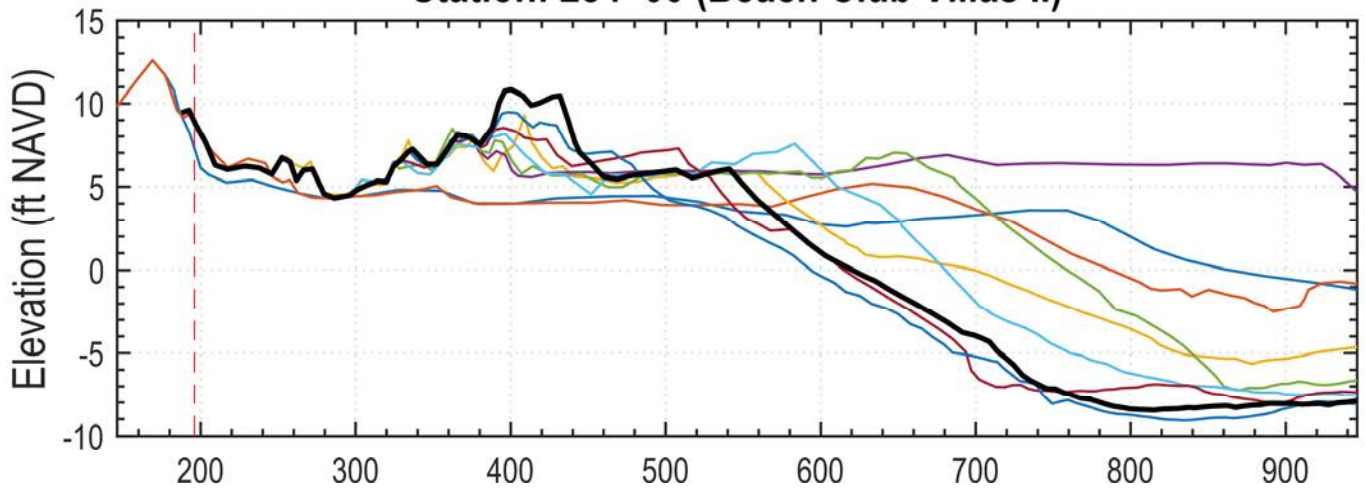
### Station: 282+00 (60+00)



X: 2390973.85  
Y: 356413.19

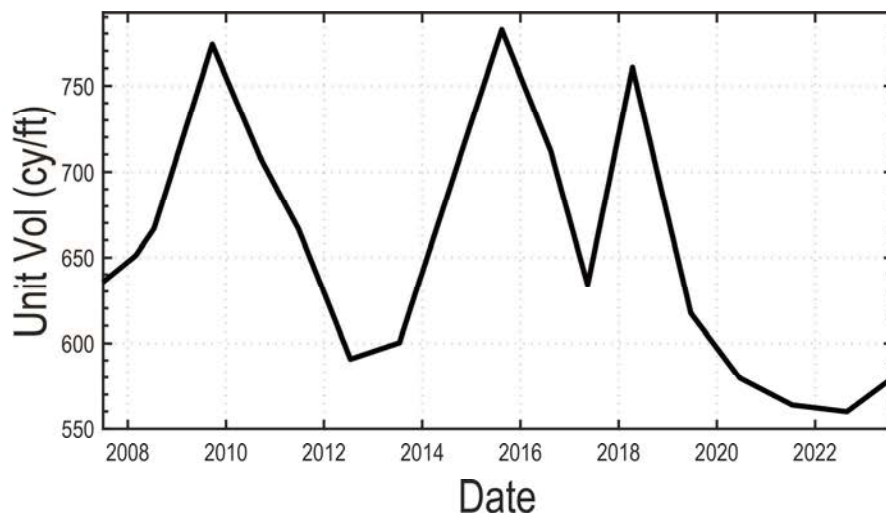
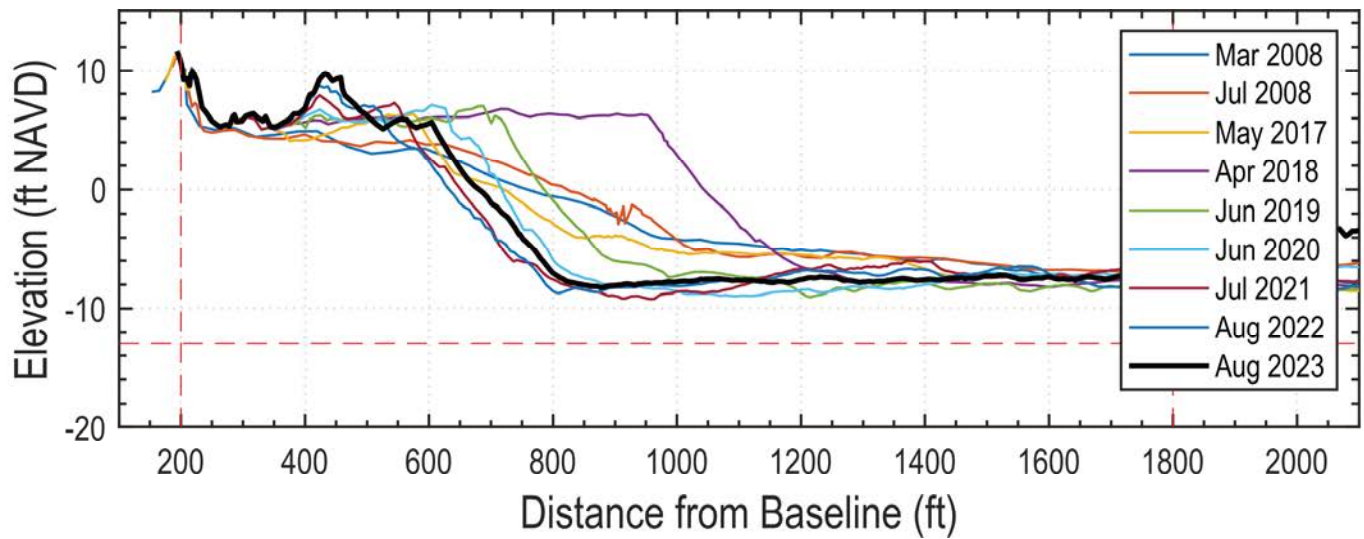
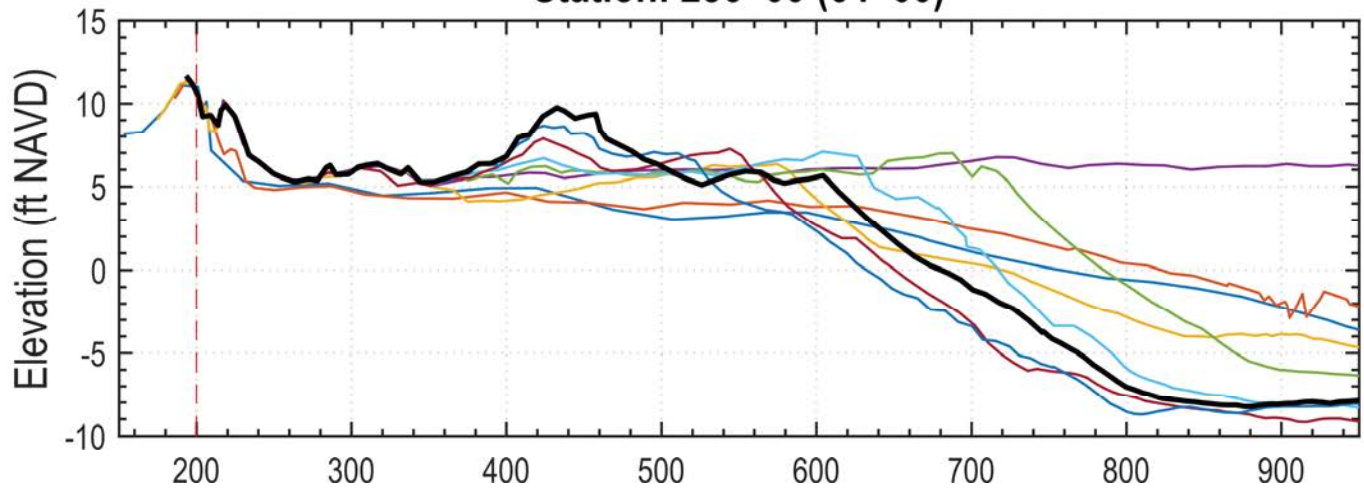


### Station: 284+00 (Beach Club Villas II)



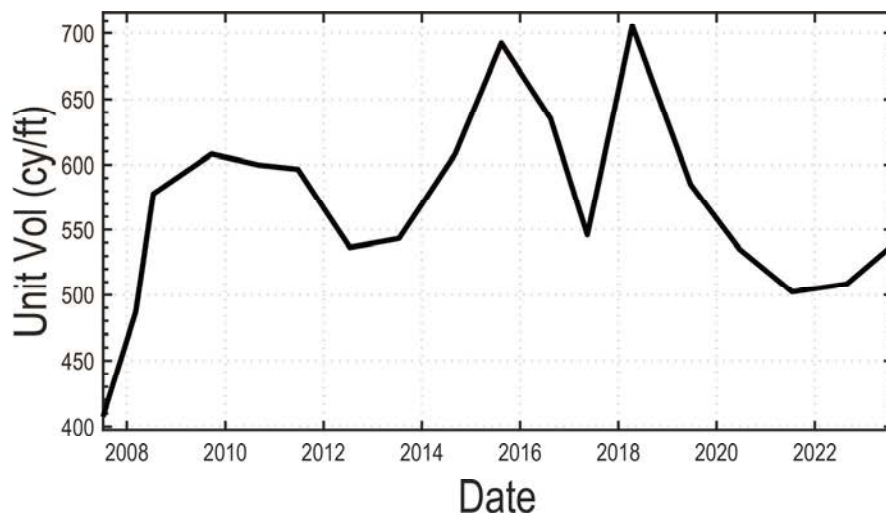
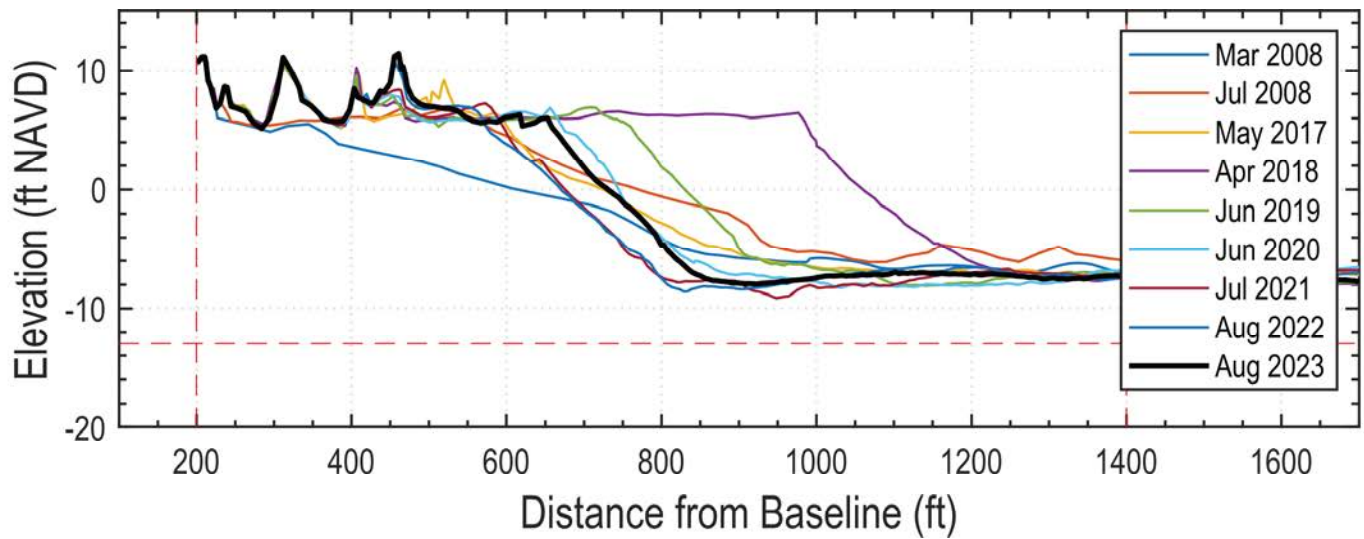
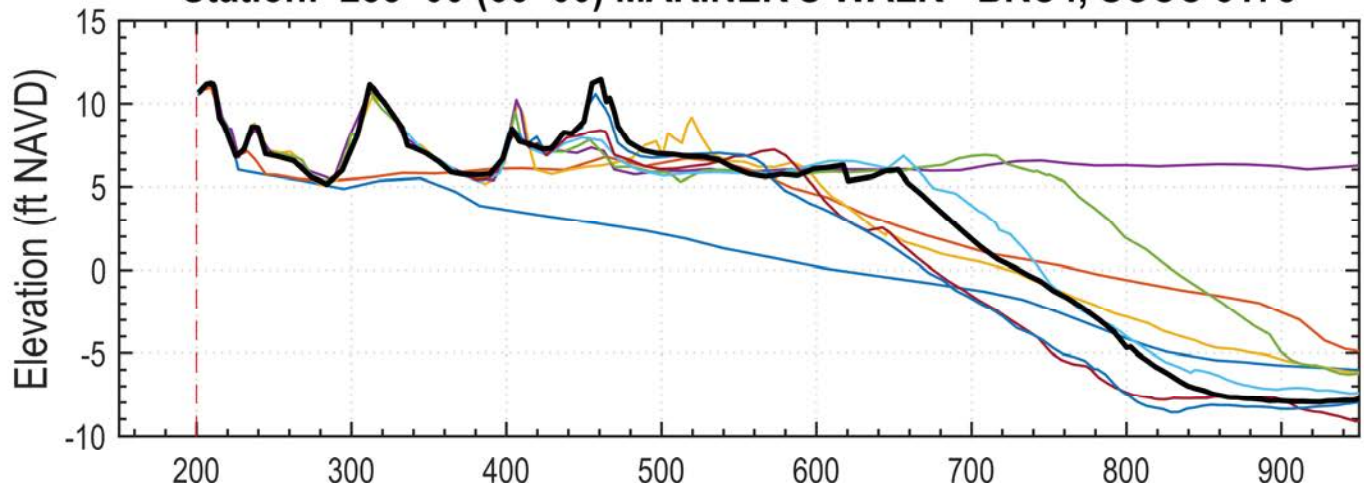
X: 2391098.21  
Y: 356569.82

### Station: 286+00 (64+00)



X: 2391222.57  
Y: 356726.46

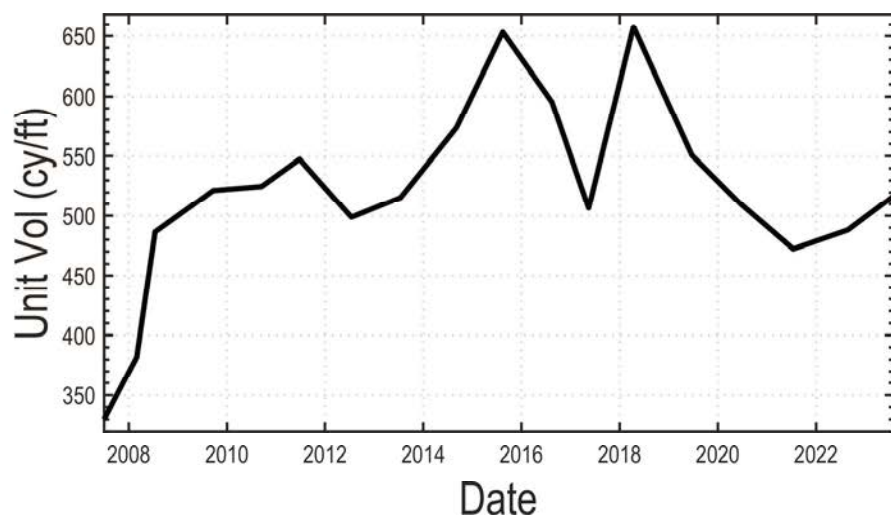
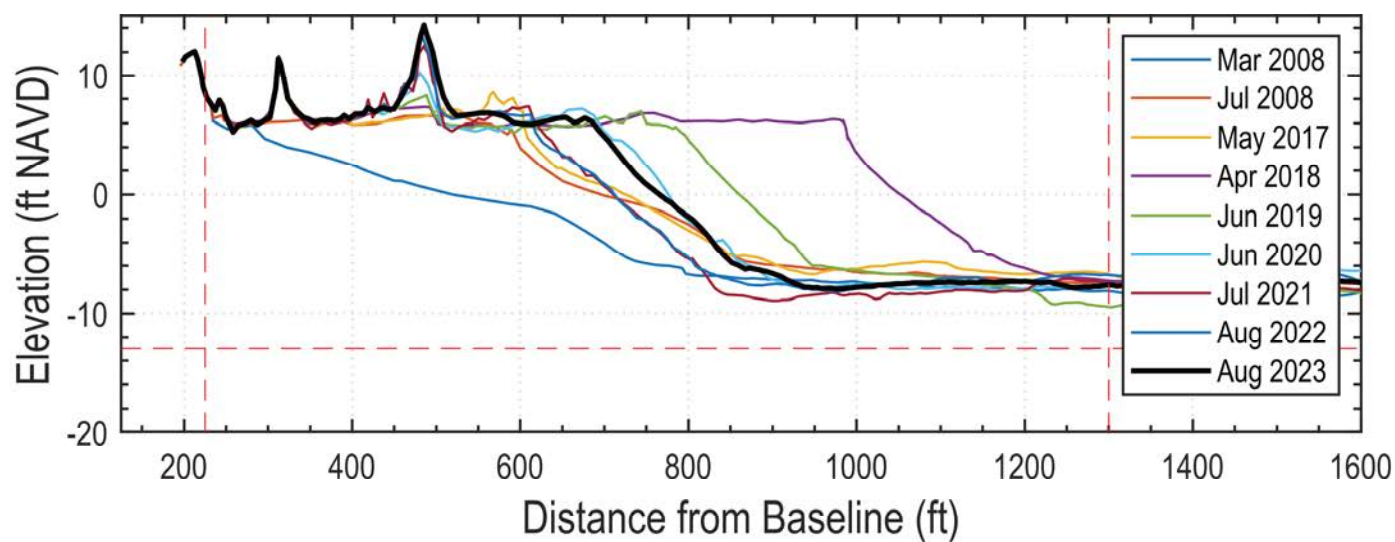
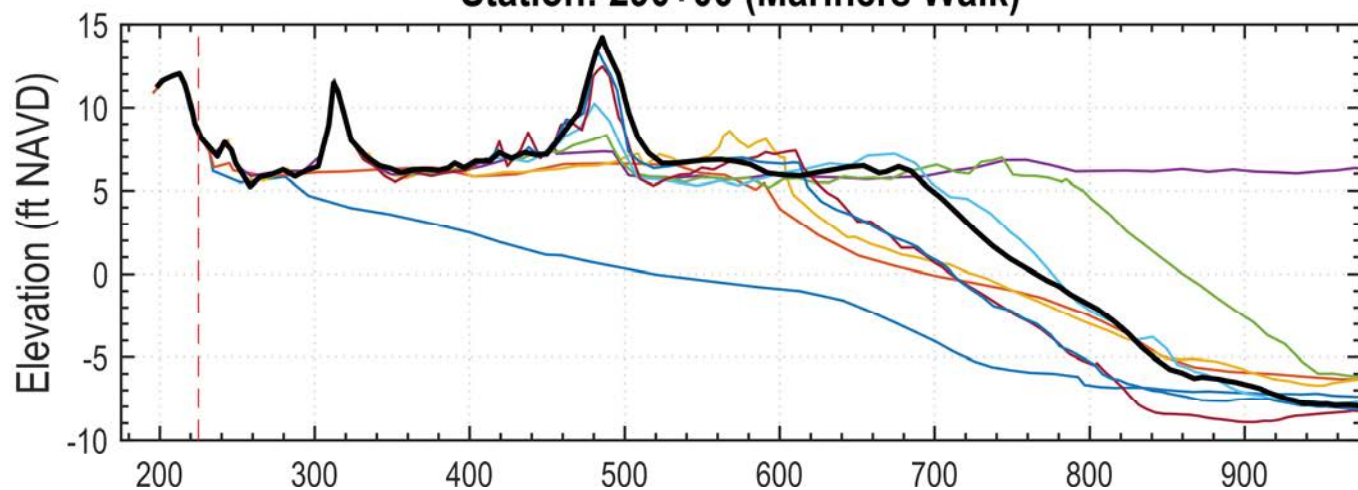
# Station: 288+00 (66+00) MARINER'S WALK - BRC4, SCCC 3175



X: 2391346.93  
Y: 356883.1

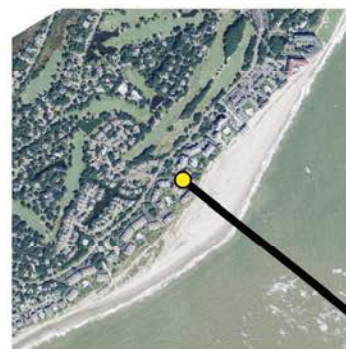
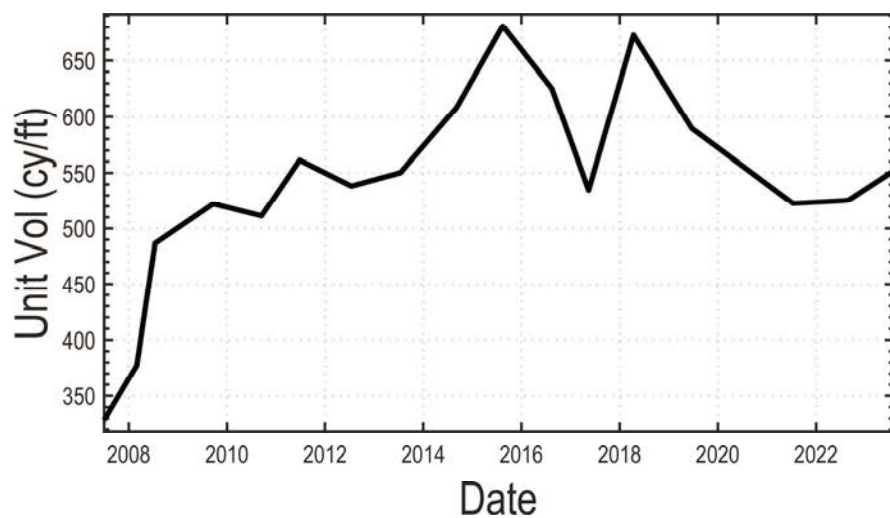
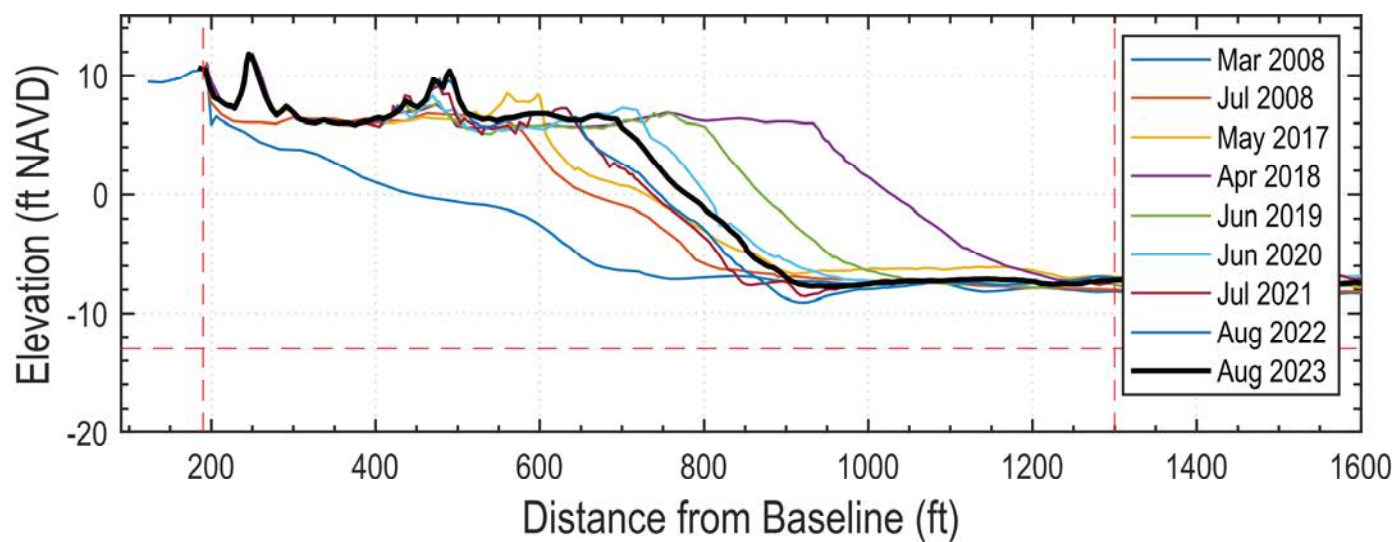
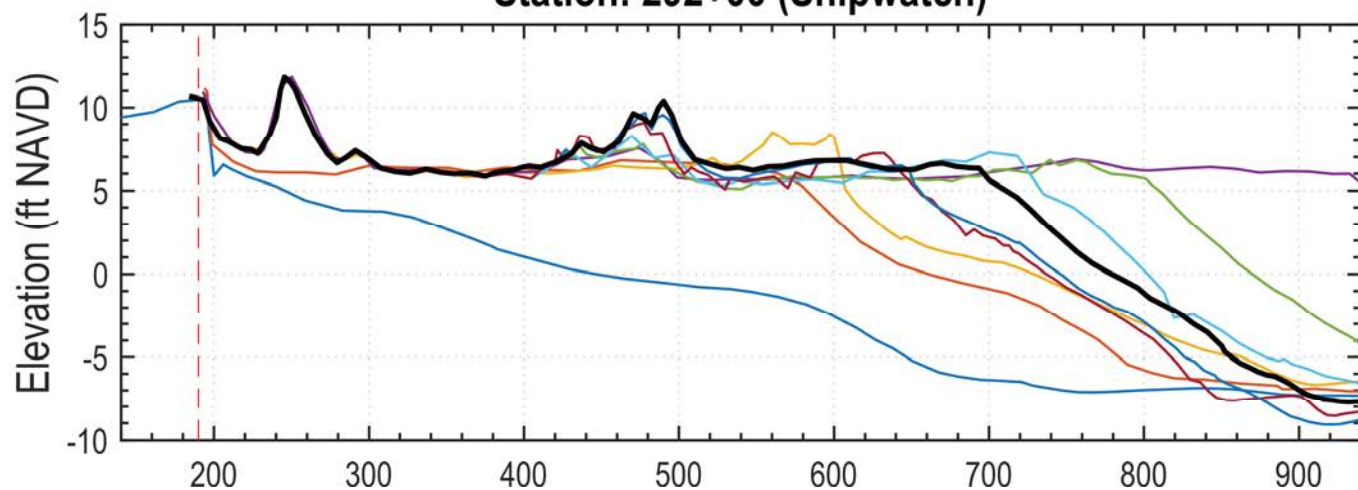


### Station: 290+00 (Mariners Walk)



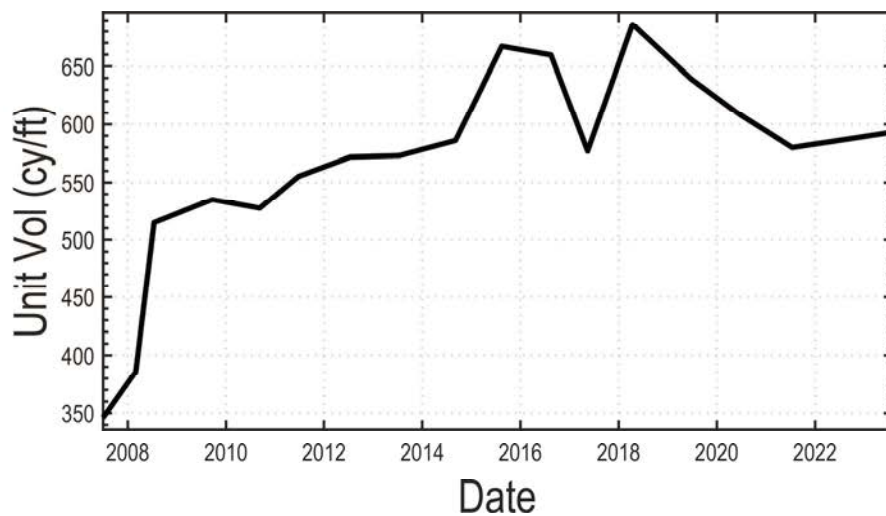
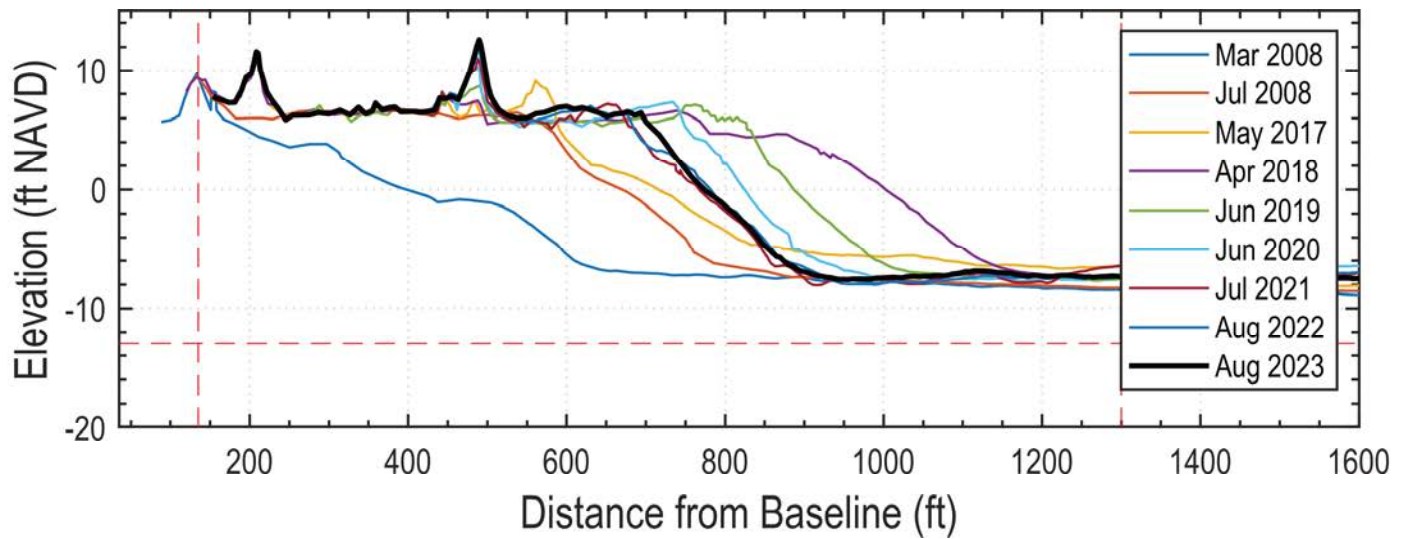
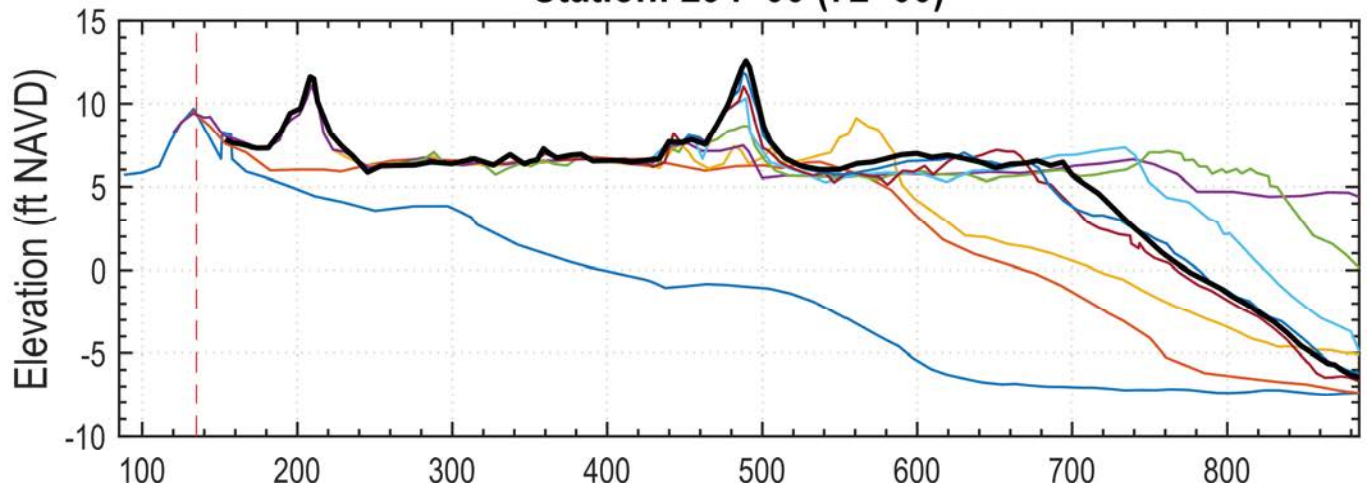
X: 2391471.29  
Y: 357039.73

### Station: 292+00 (Shipwatch)



X: 2391595.64  
Y: 357196.37

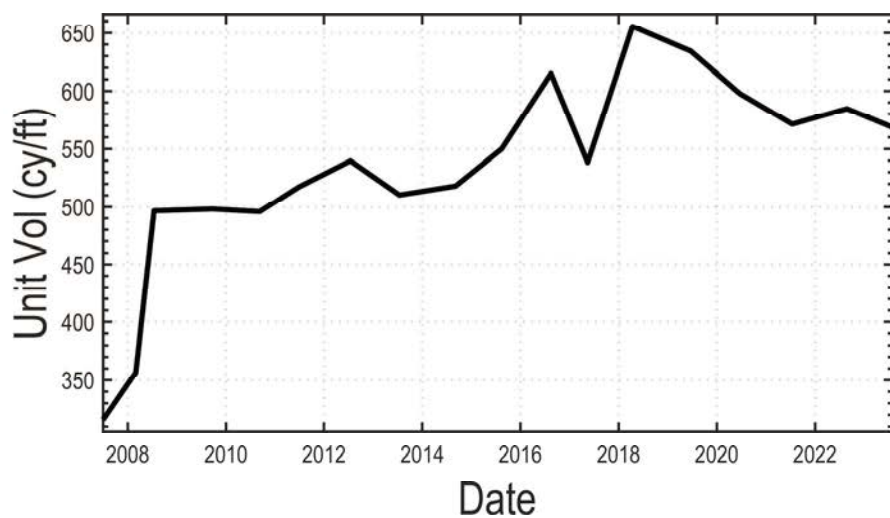
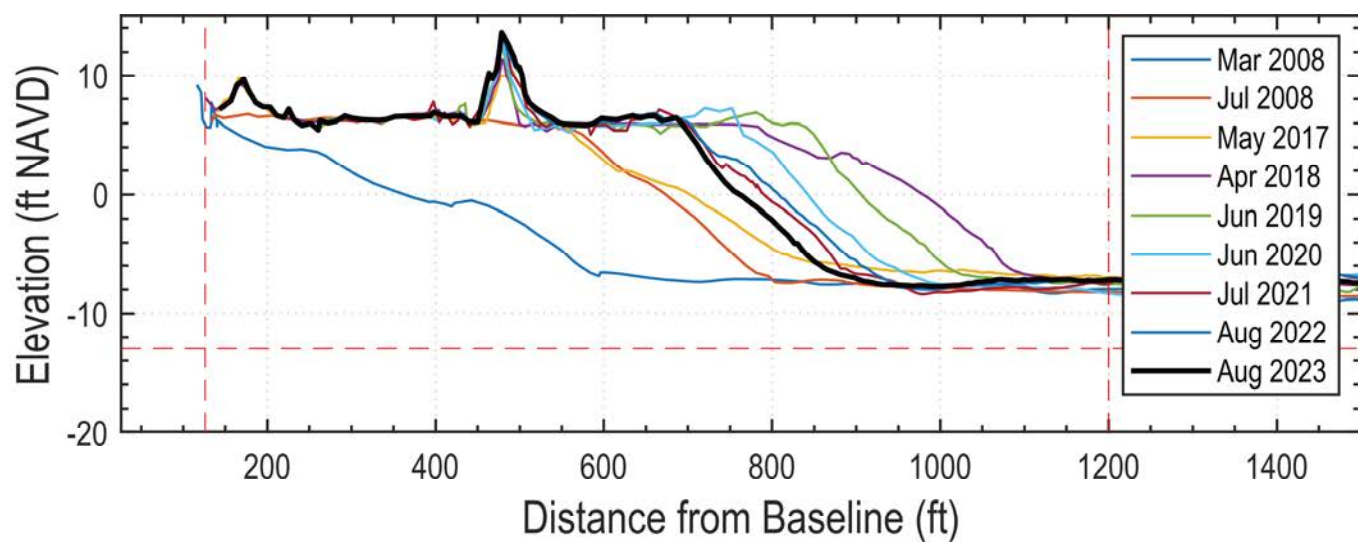
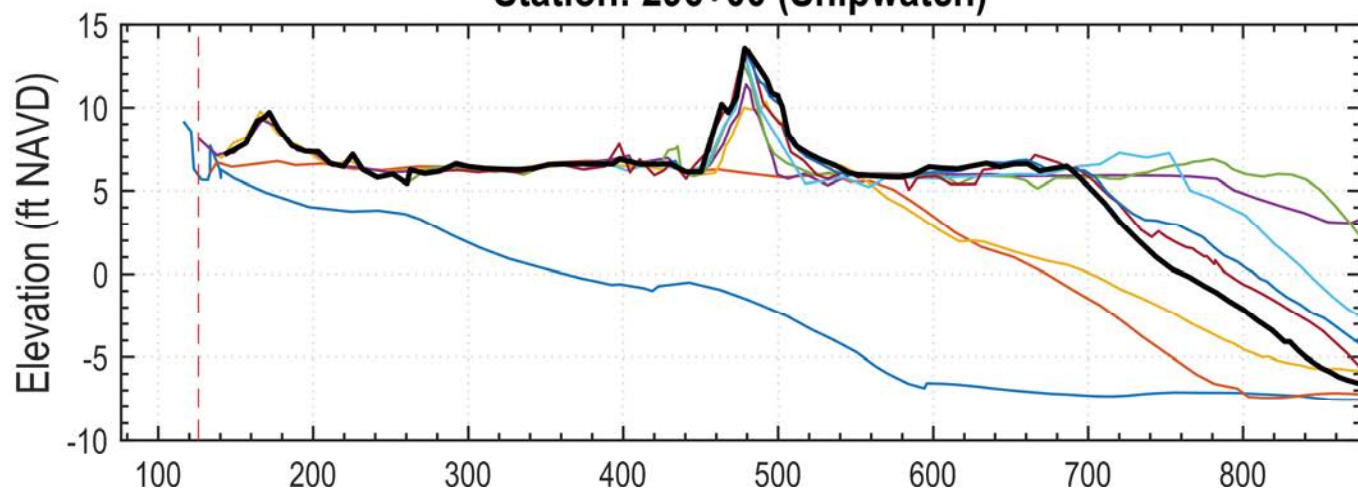
### Station: 294+00 (72+00)



X: 2391720  
Y: 357353.01

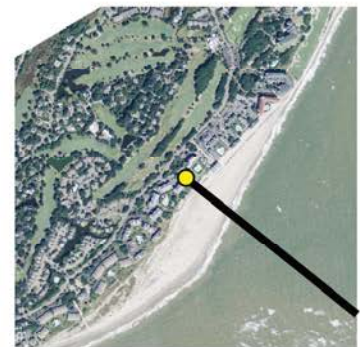
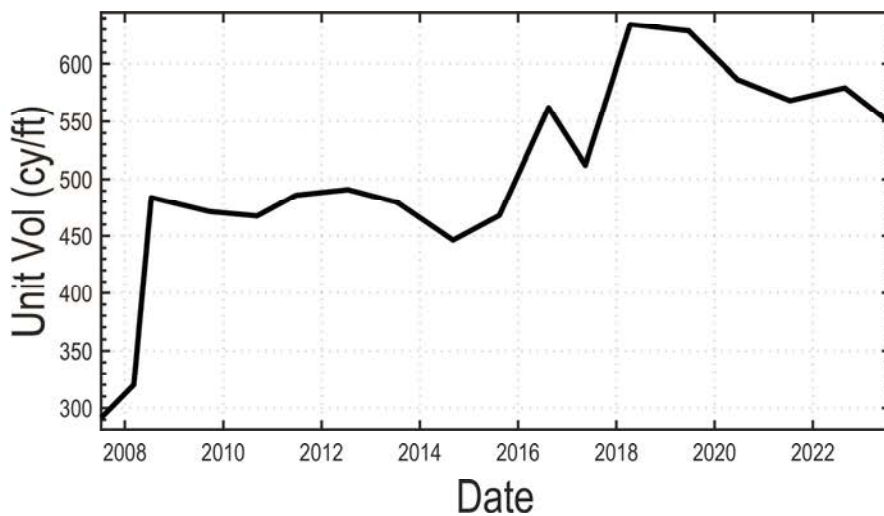
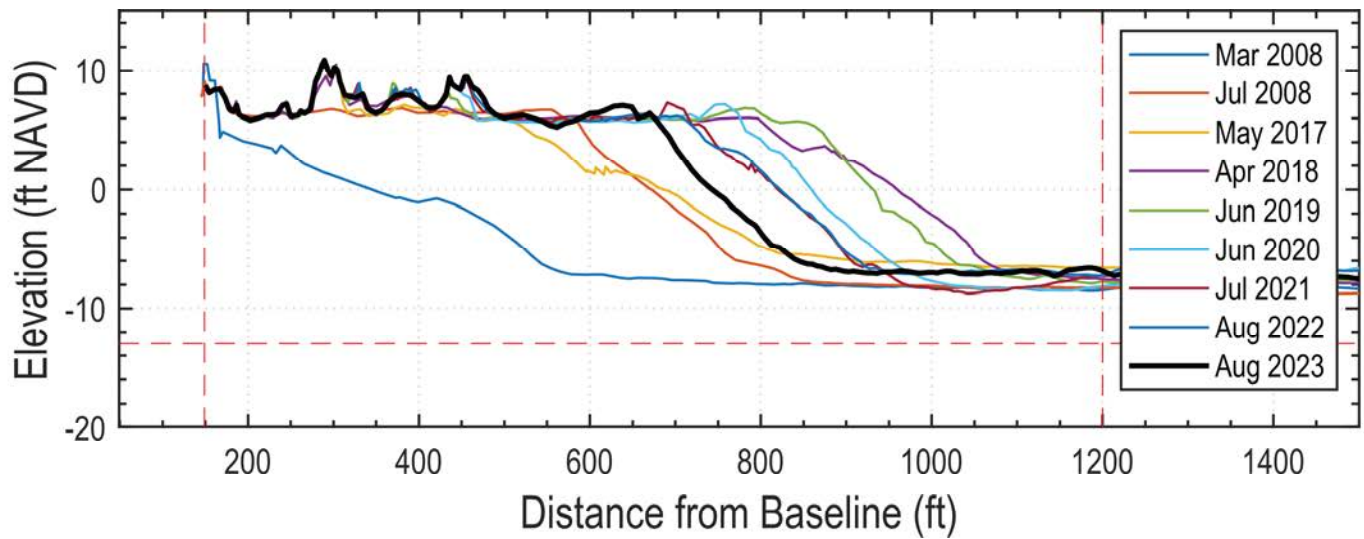
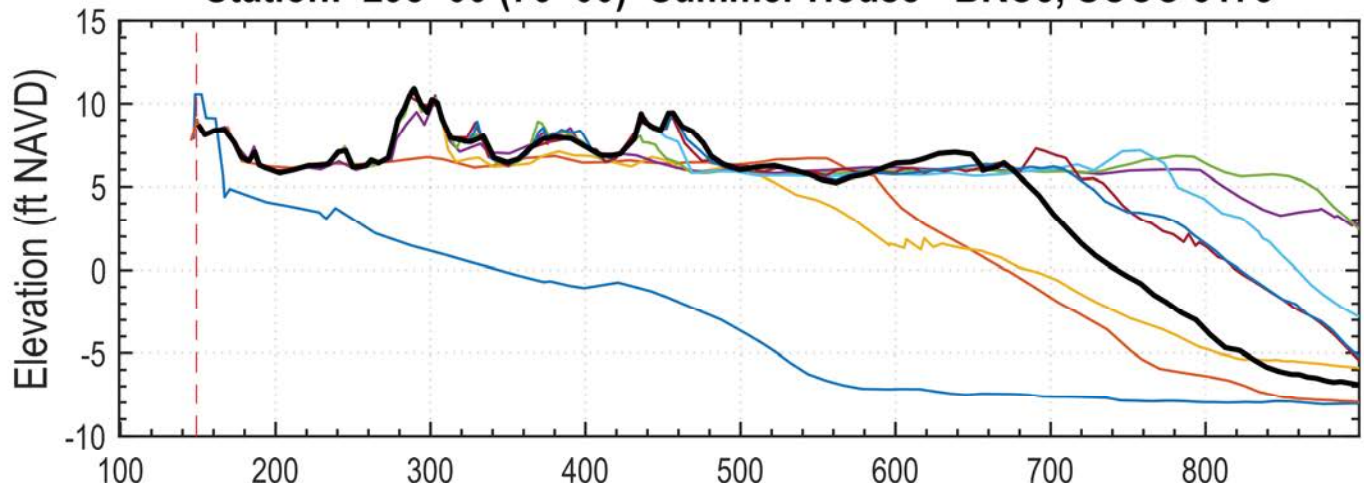


### Station: 296+00 (Shipwatch)



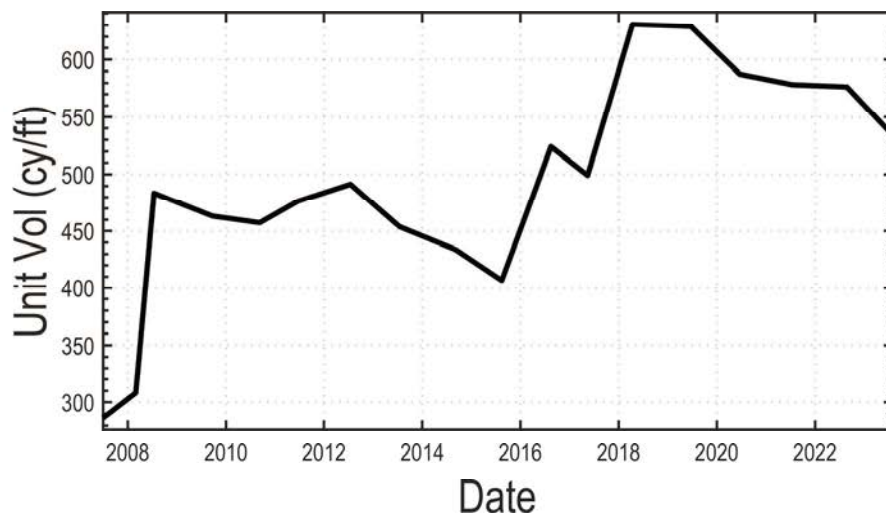
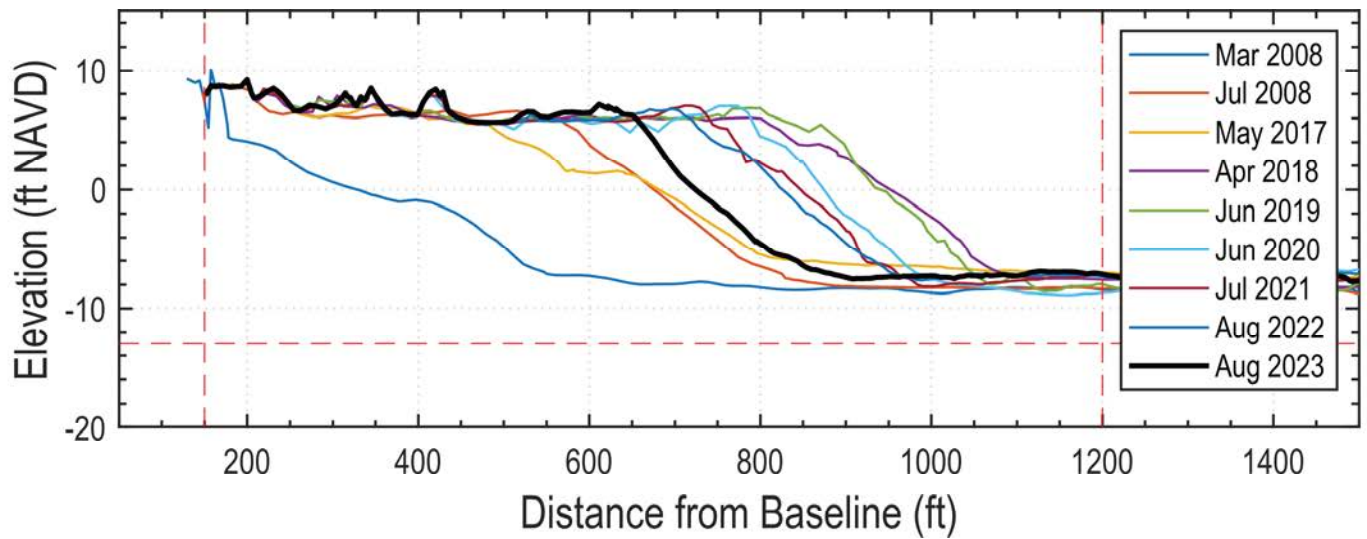
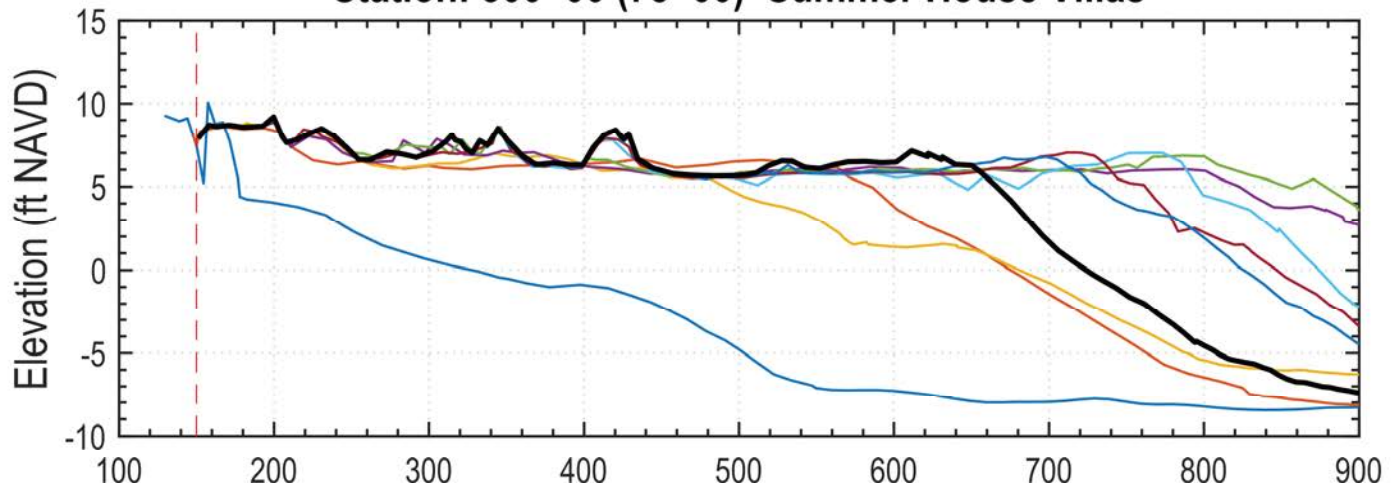
X: 2391844.36  
Y: 357509.64

**Station: 298+00 (76+00) Summer House - BRC5, SCCC 3178**



X: 2391968.72  
Y: 357666.28

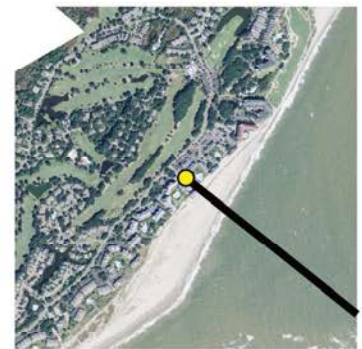
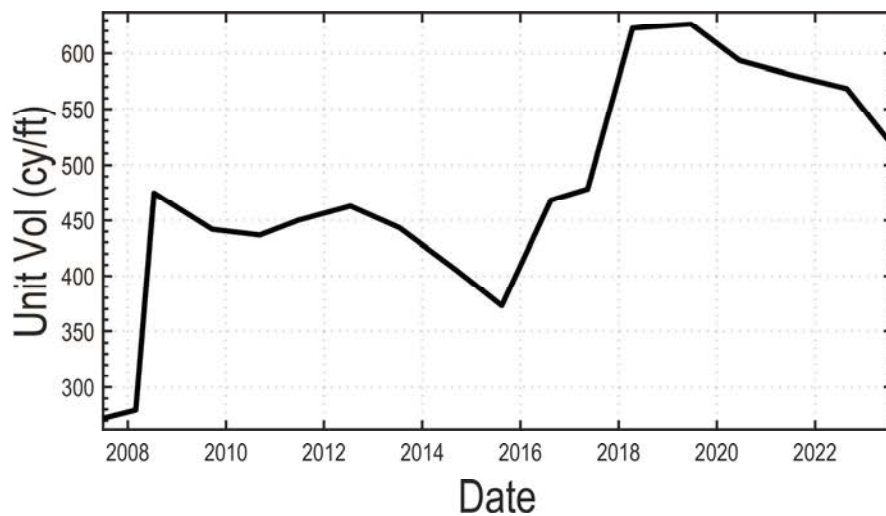
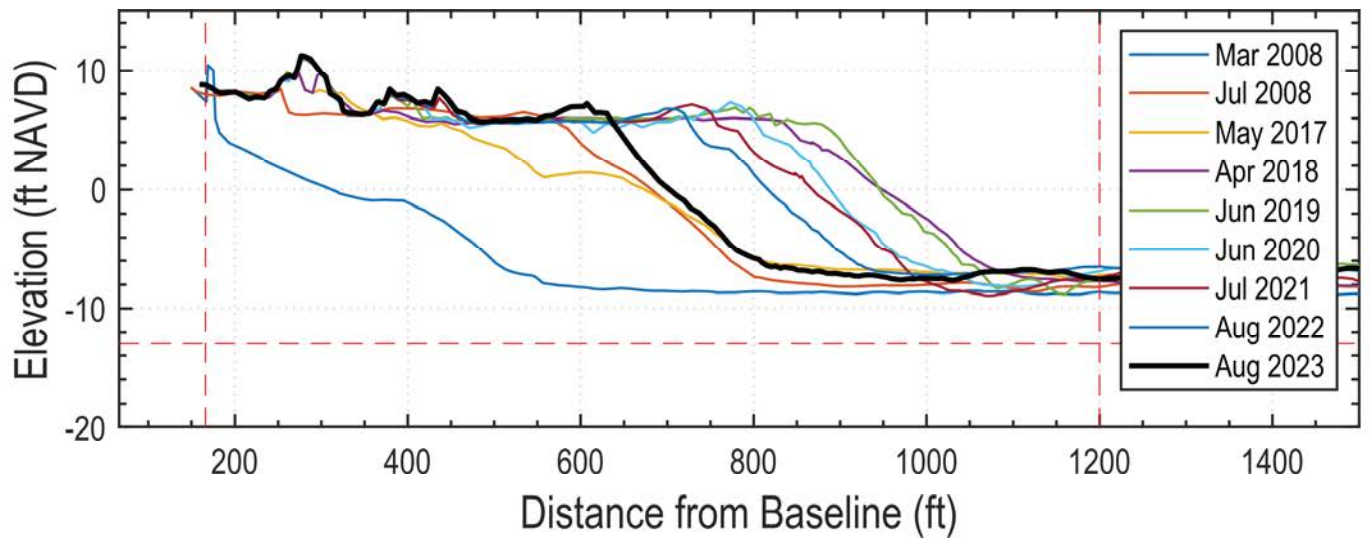
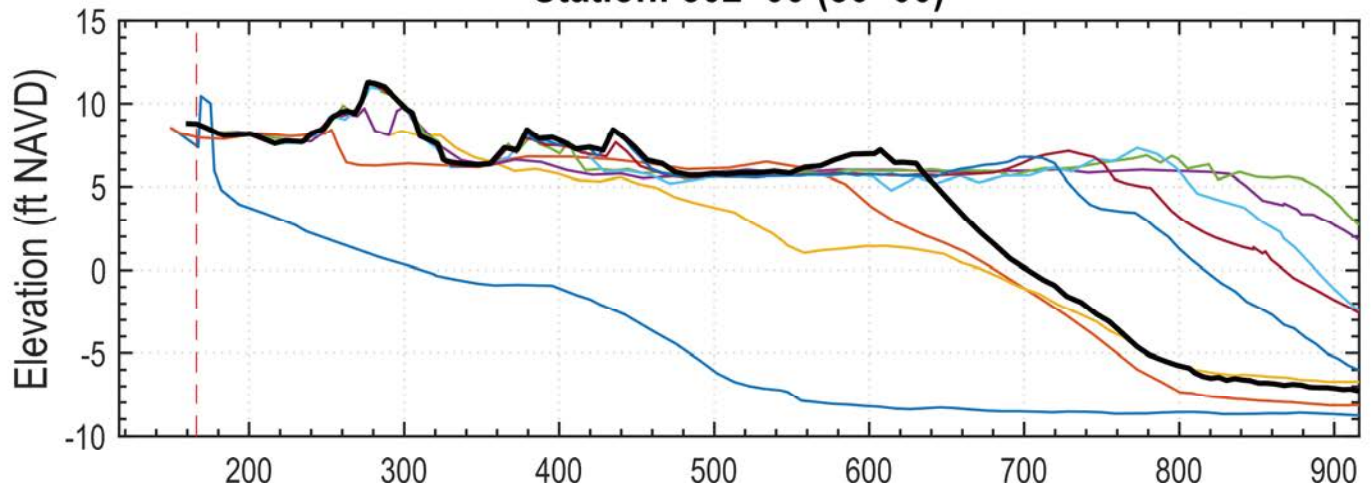
### Station: 300+00 (78+00) Summer House Villas



X: 2392093.08  
Y: 357822.91


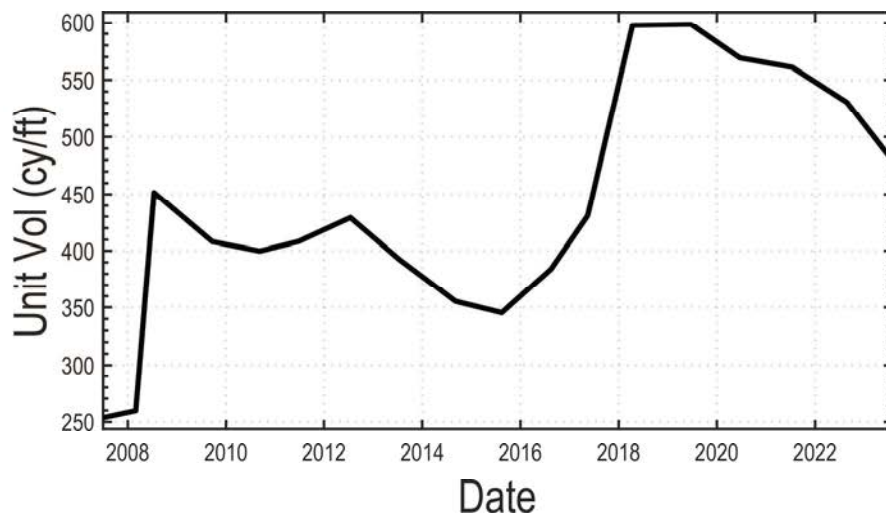
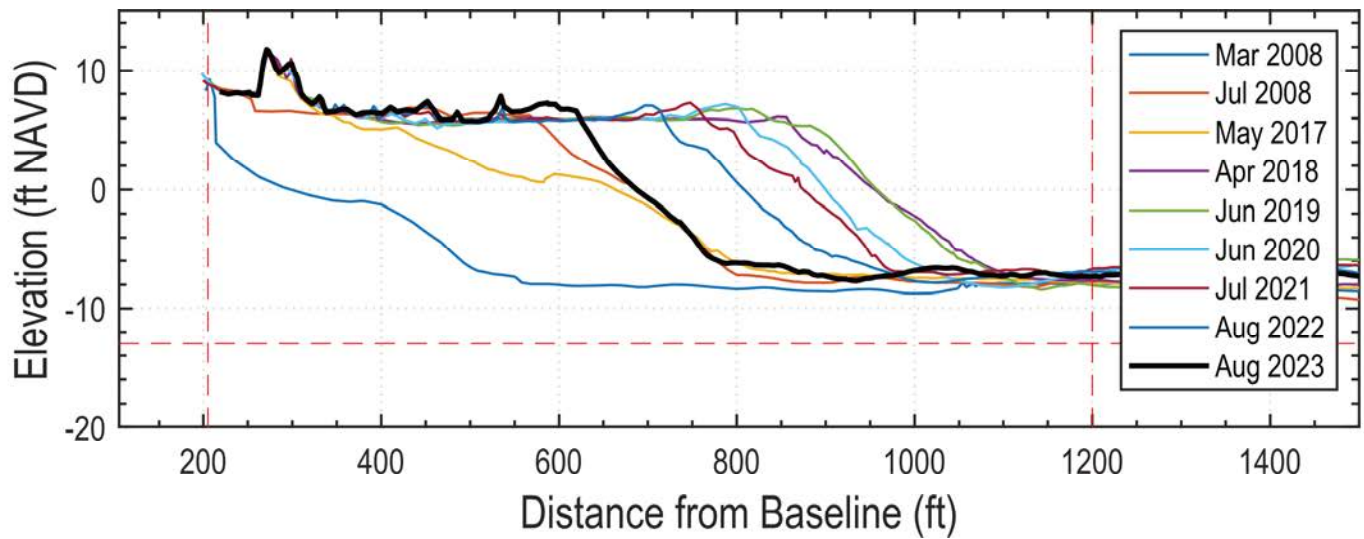
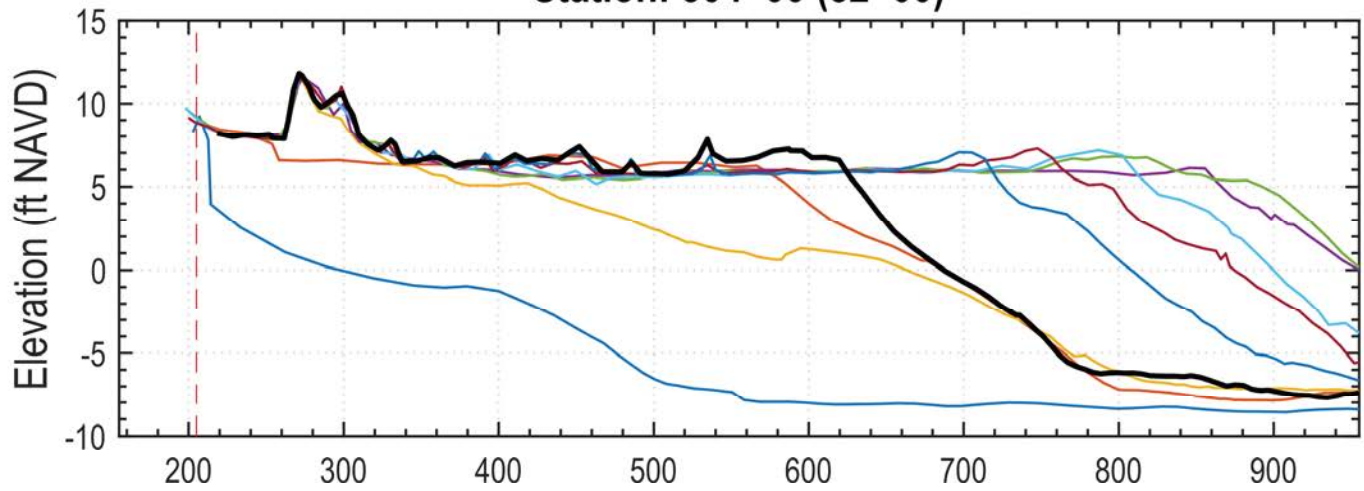


### Station: 302+00 (80+00)



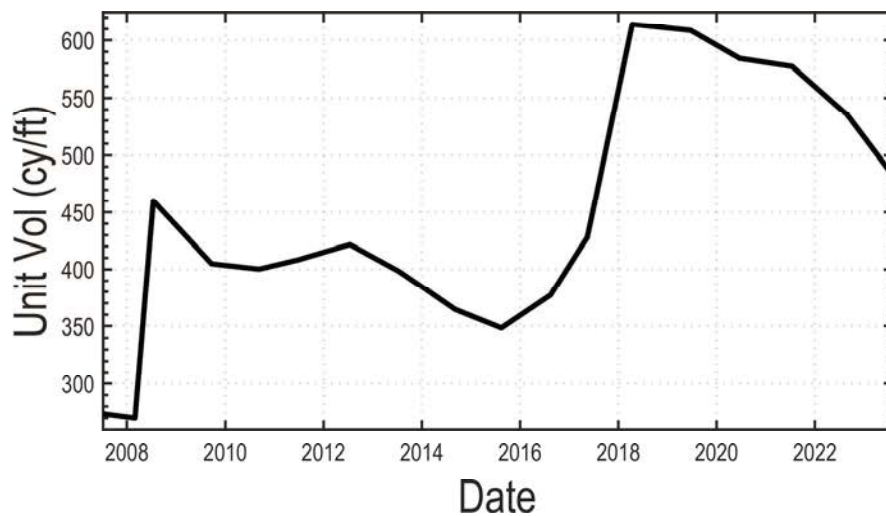
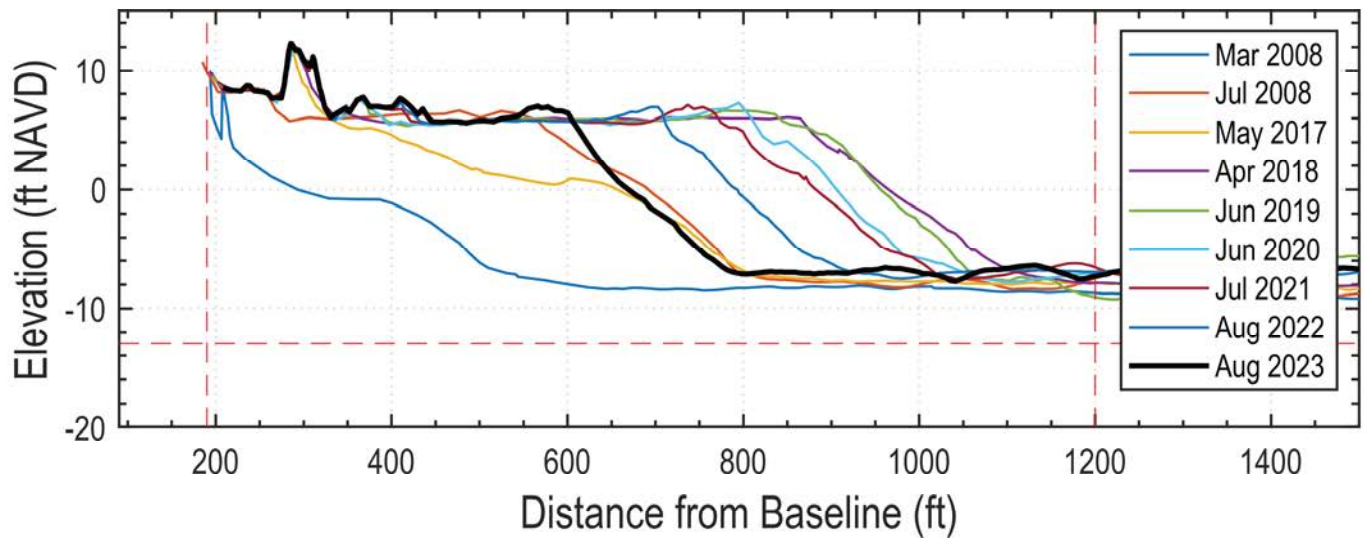
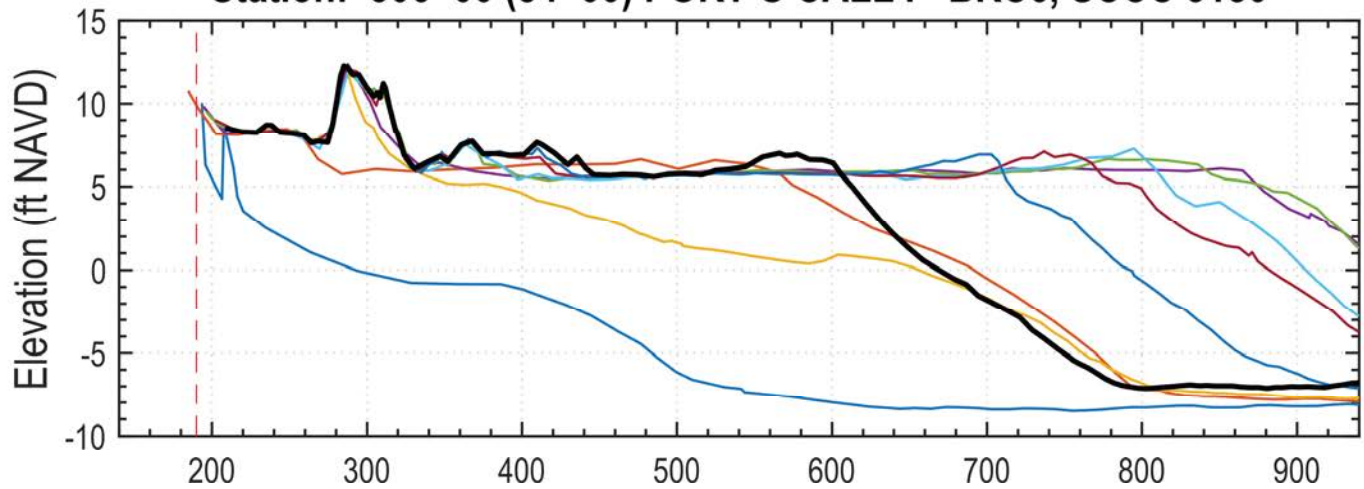
X: 2392217.44  
Y: 357979.55

### Station: 304+00 (82+00)



X: 2392341.8  
Y: 358136.19


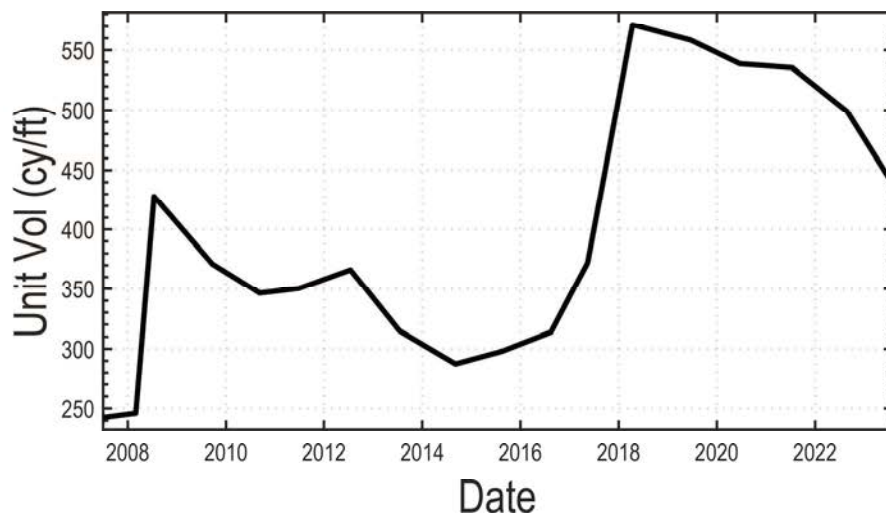
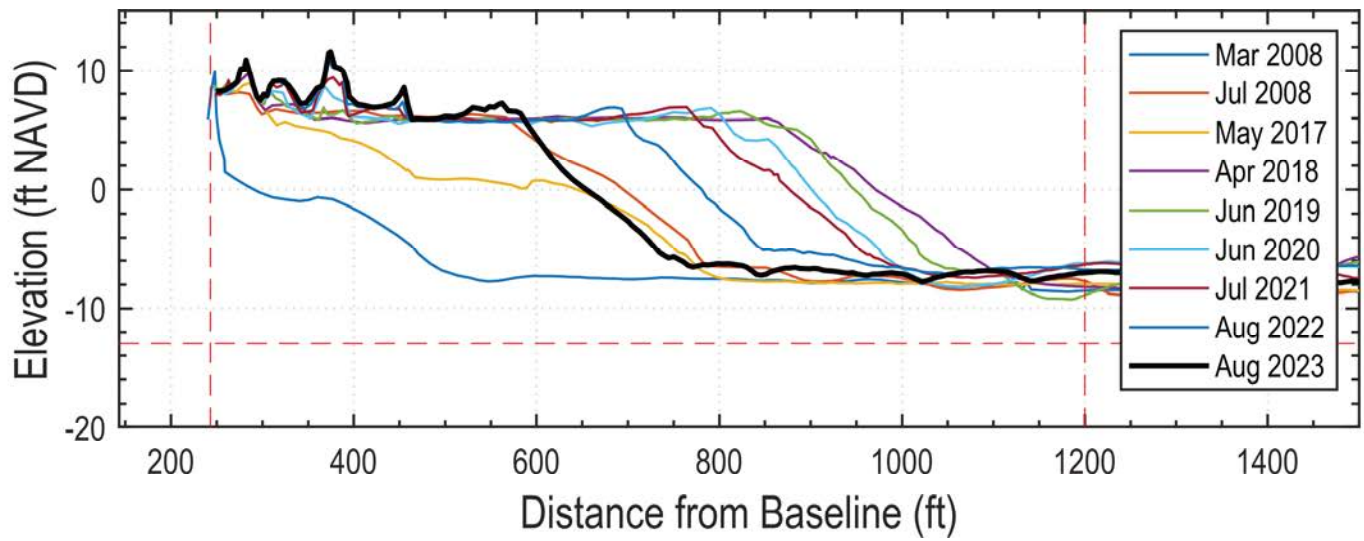
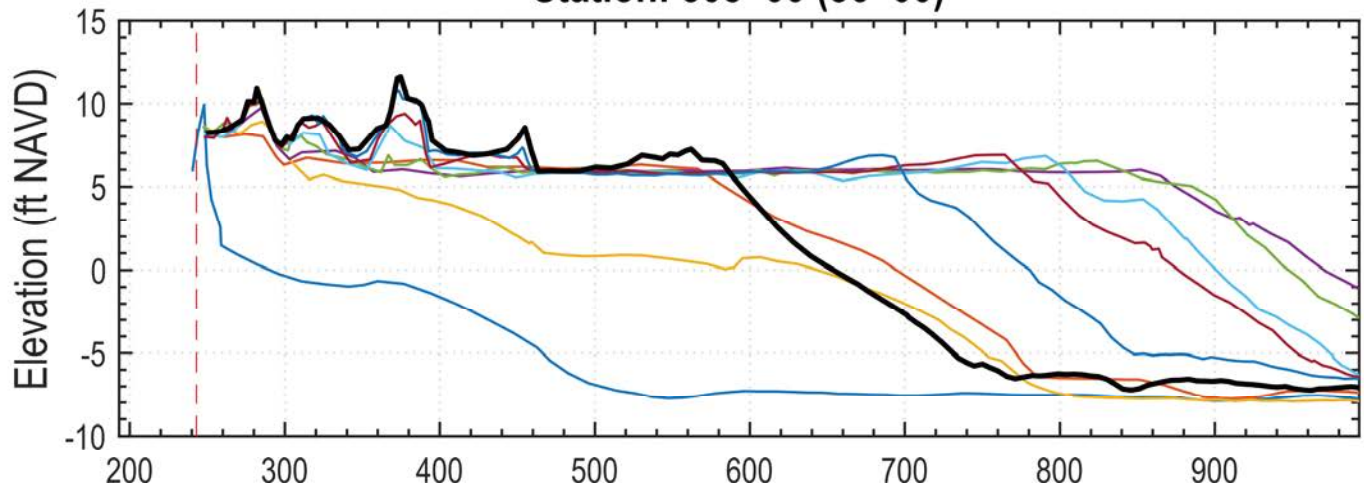
# Station: 306+00 (84+00) PORT O'CALL I - BRC6, SCCC 3180



X: 2392466.15  
Y: 358292.82

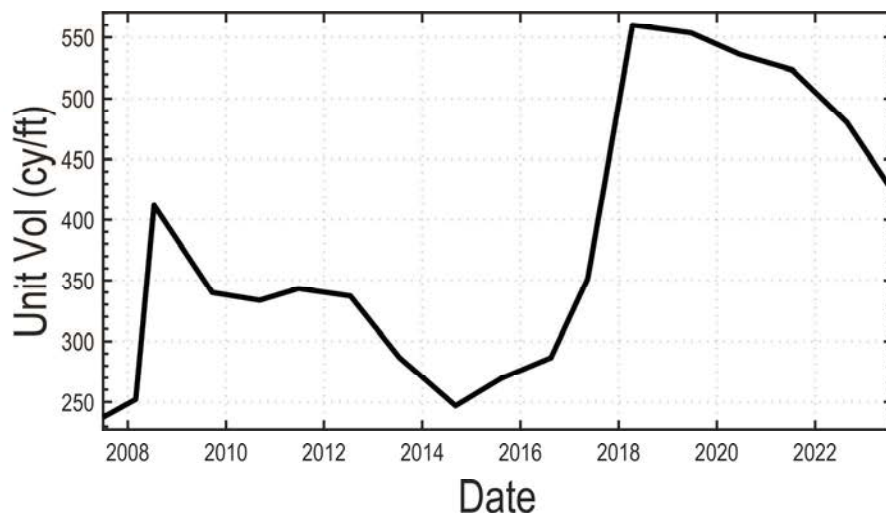
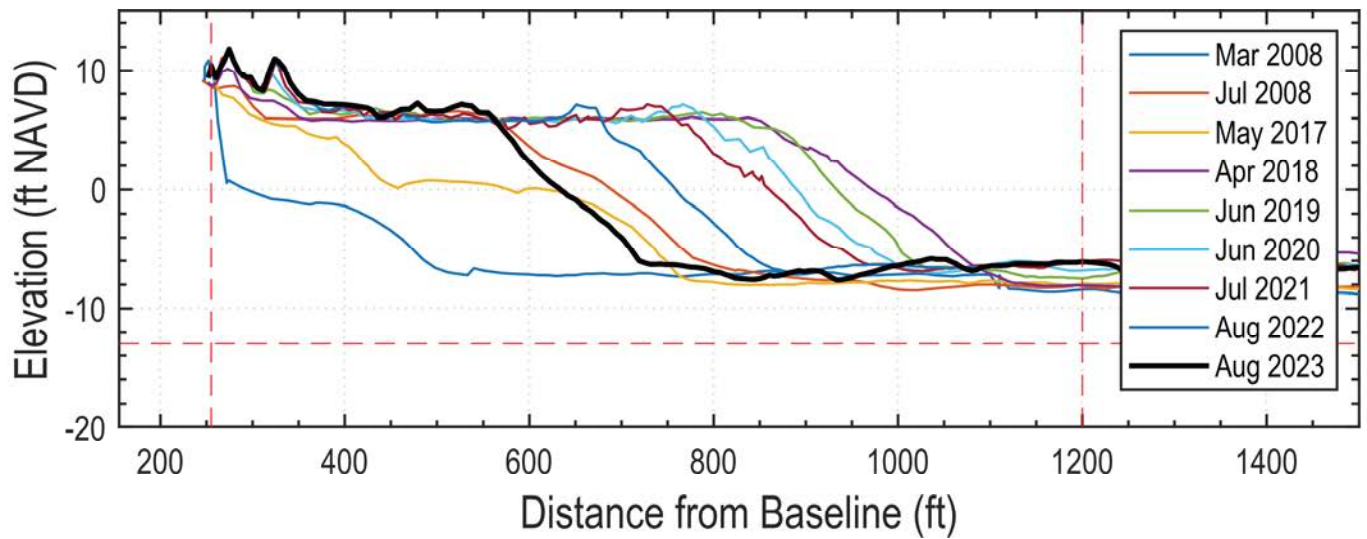
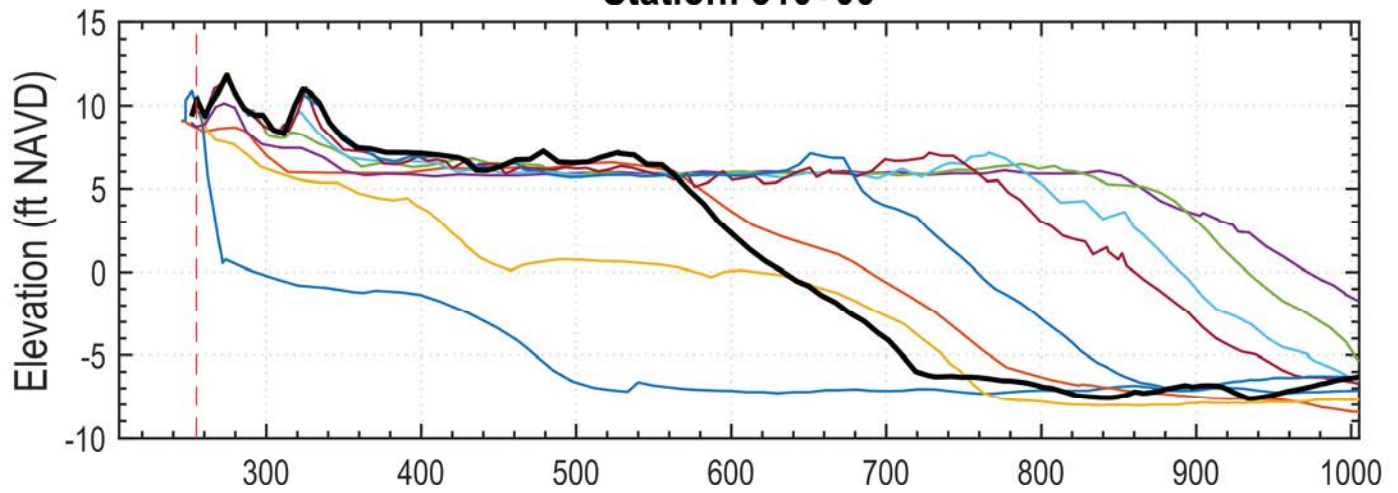


### Station: 308+00 (86+00)




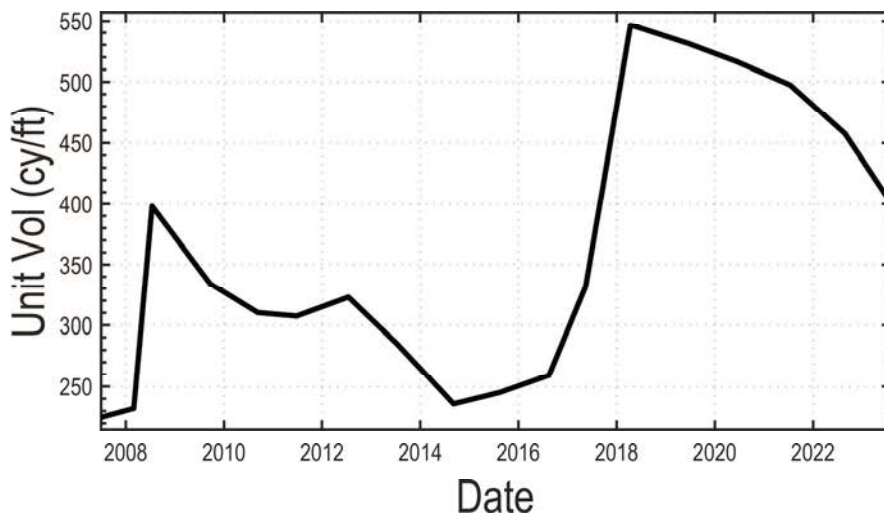
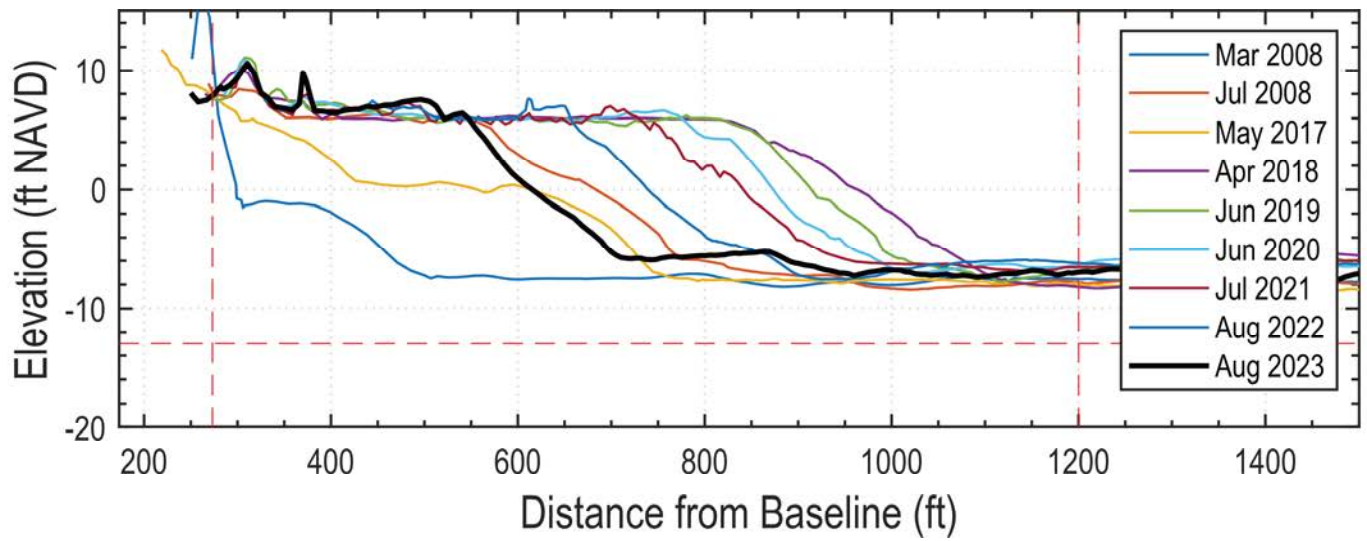
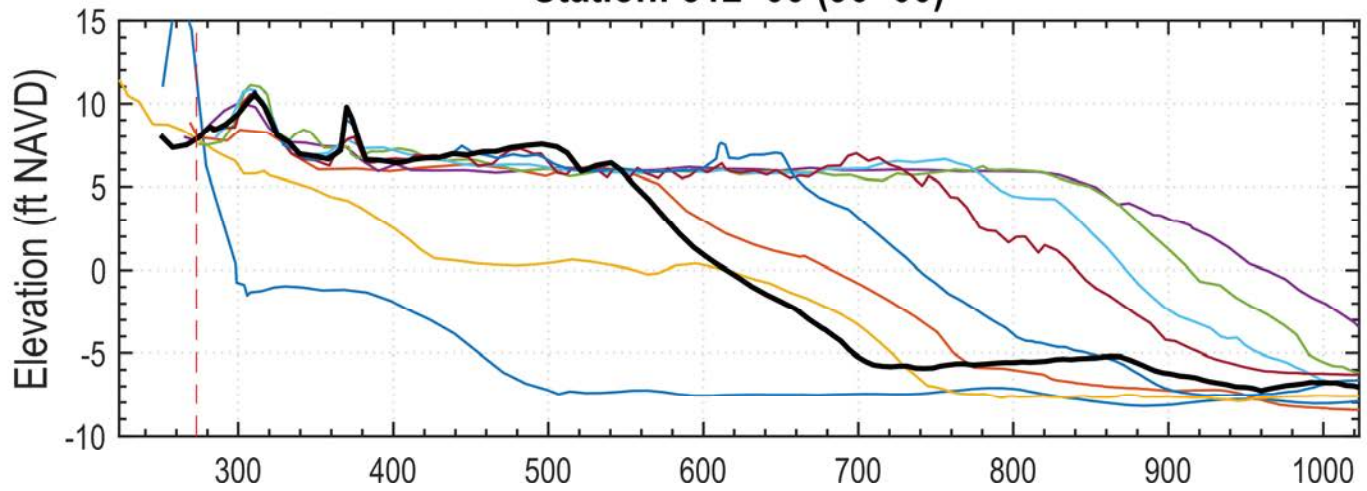
X: 2392590.51  
Y: 358449.46

### Station: 310+00



X: 2392714.87  
Y: 358606.1


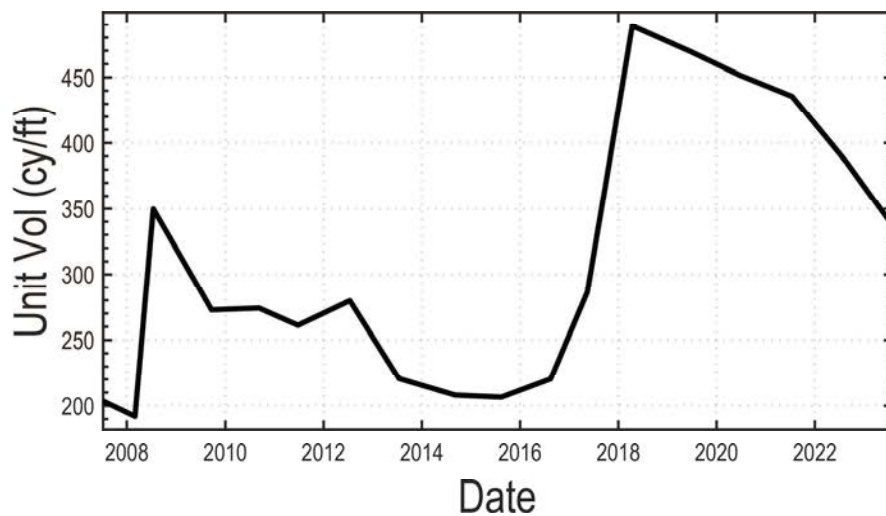
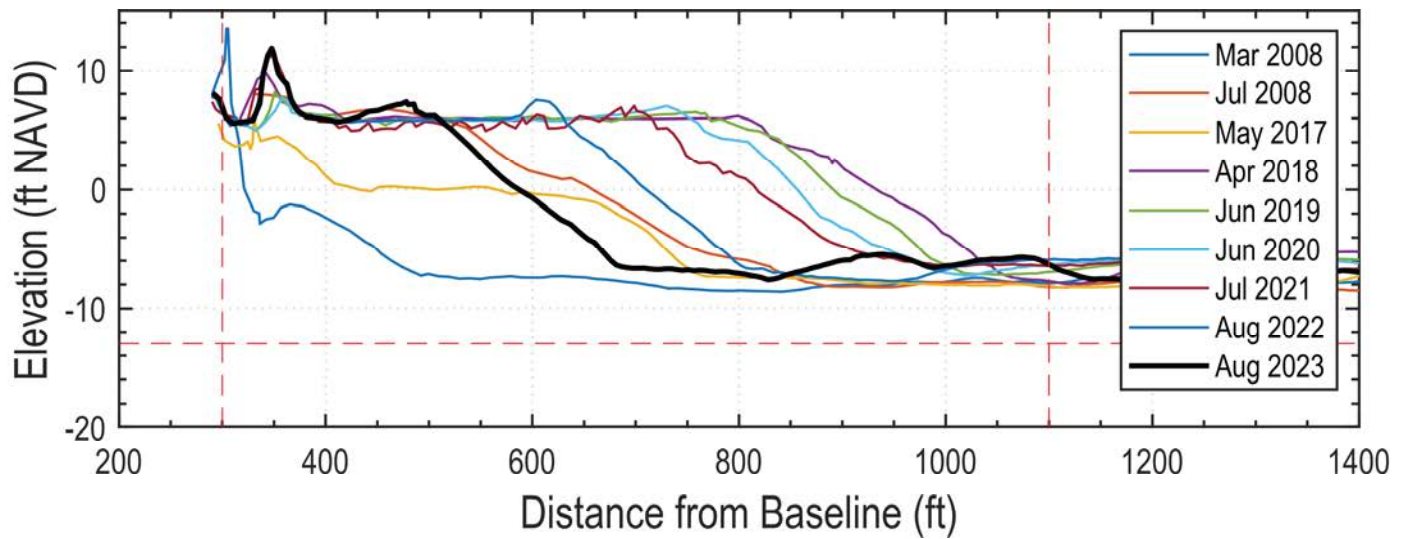
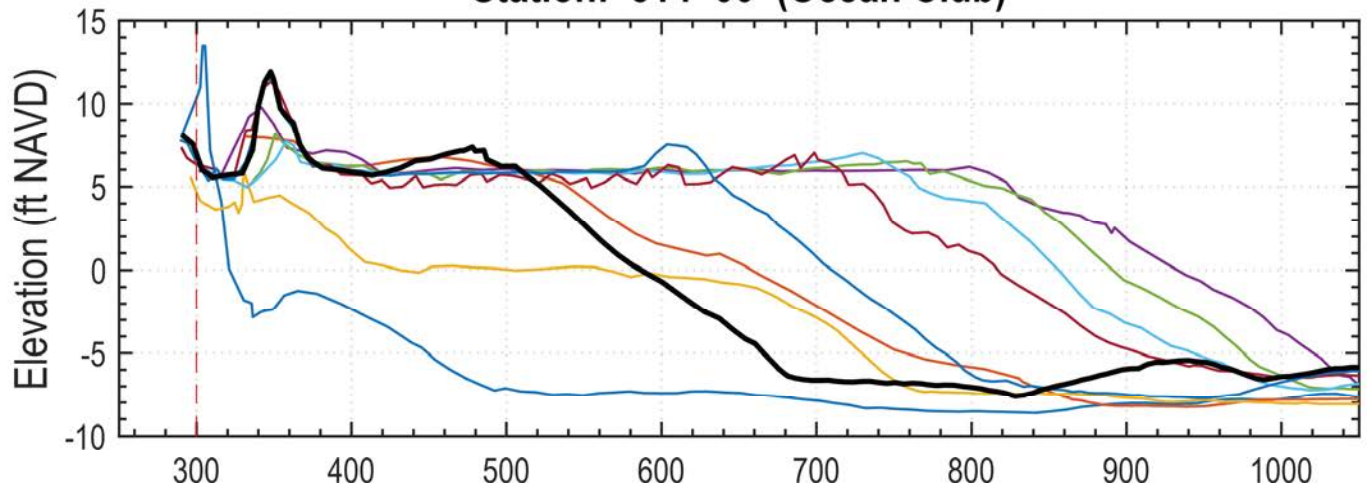
# Station: 312+00 (90+00)



X: 2392839.23  
Y: 358762.73

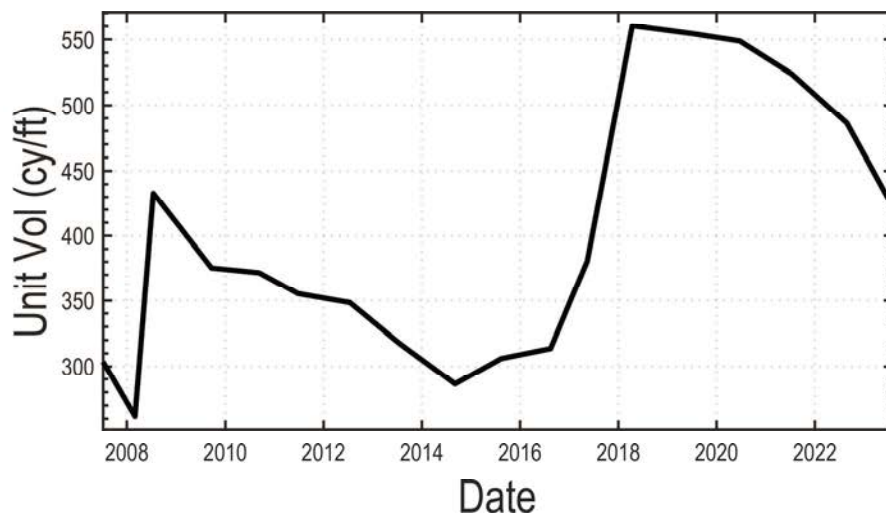
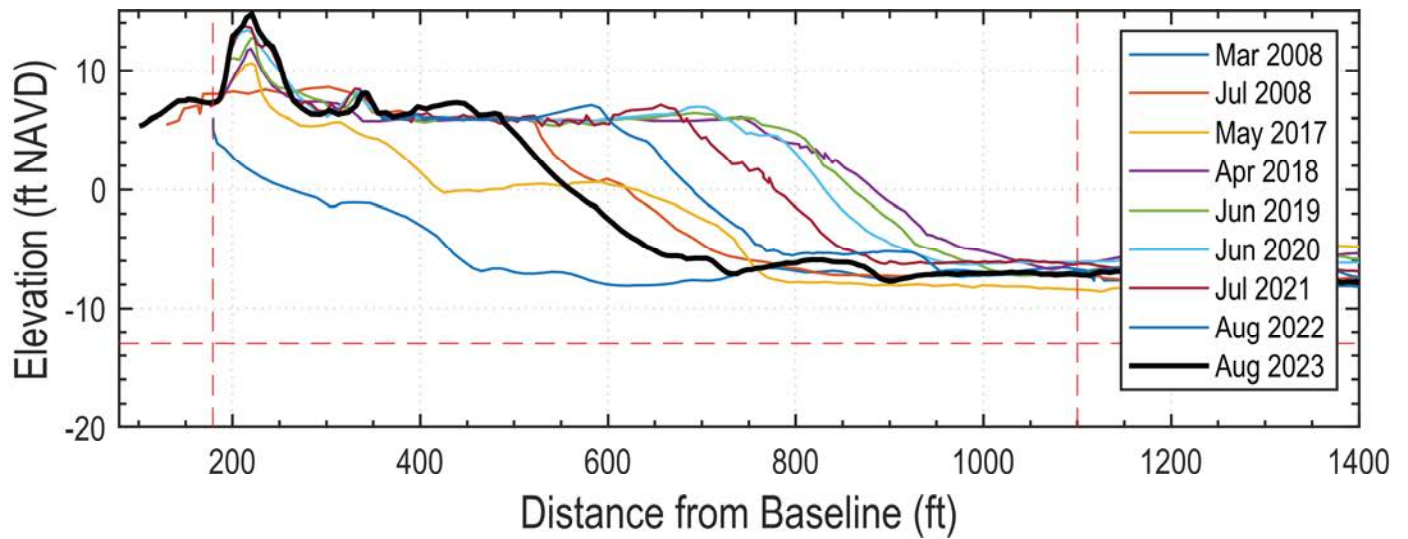
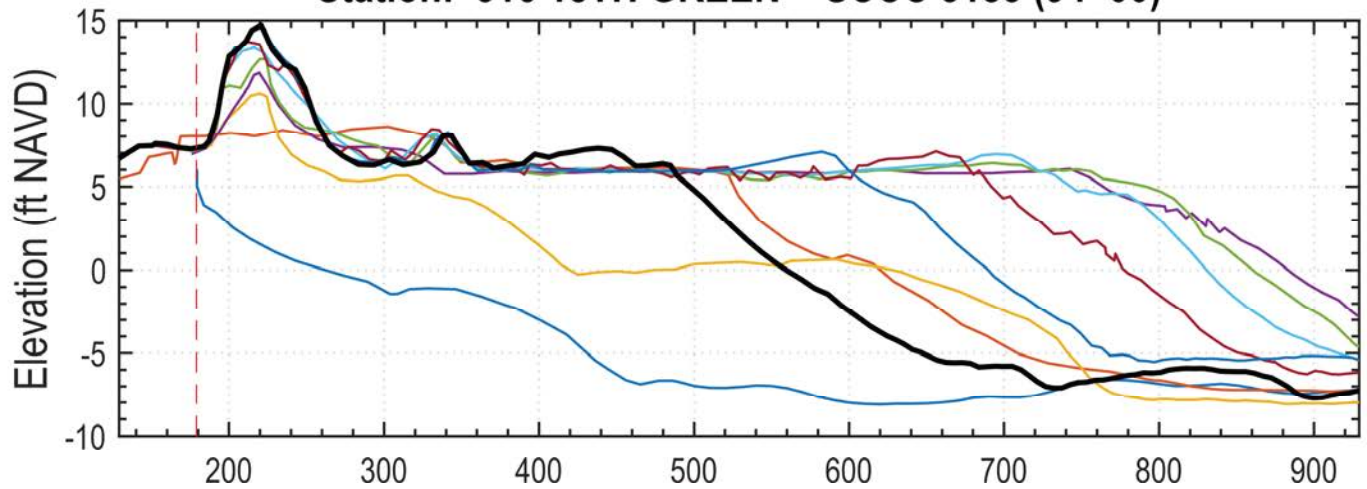


### Station: 314+00 (Ocean Club)



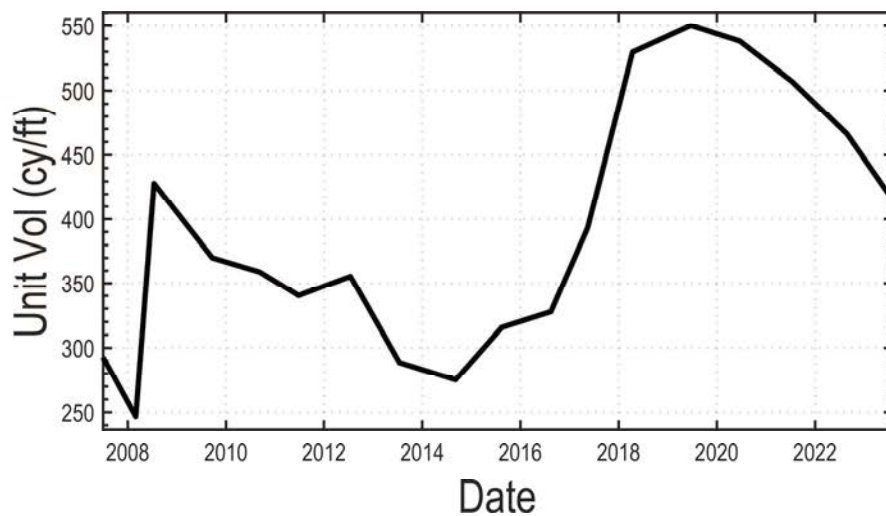
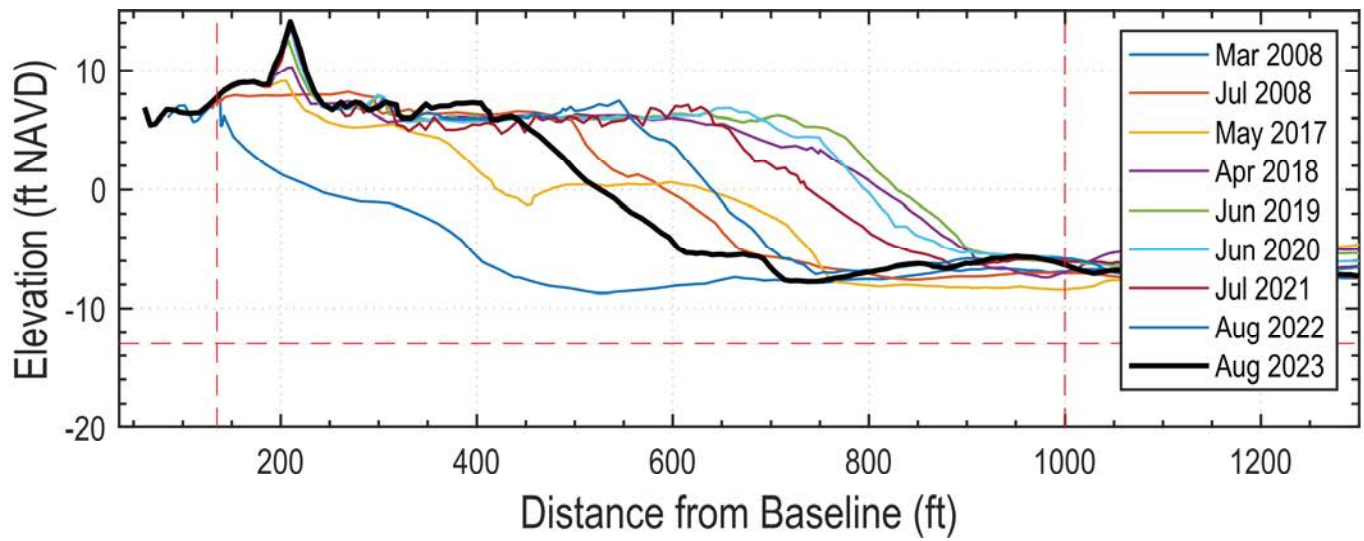
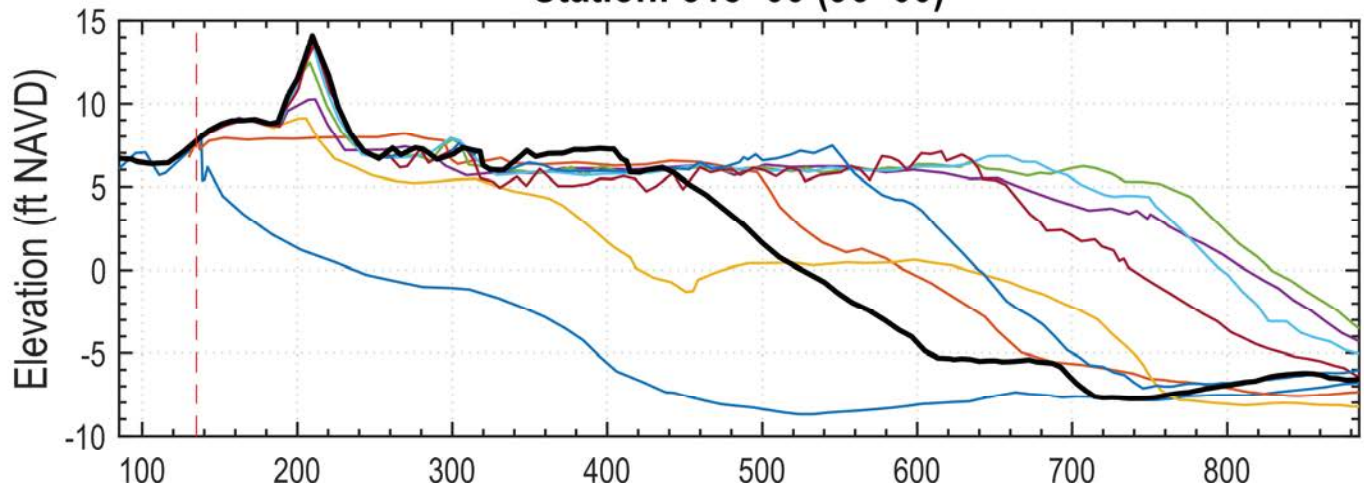
X: 2392963.59  
Y: 358919.37

# Station: 316 18TH GREEN - SCCC 3183 (94+00)



X: 2393087.95  
Y: 359076.01

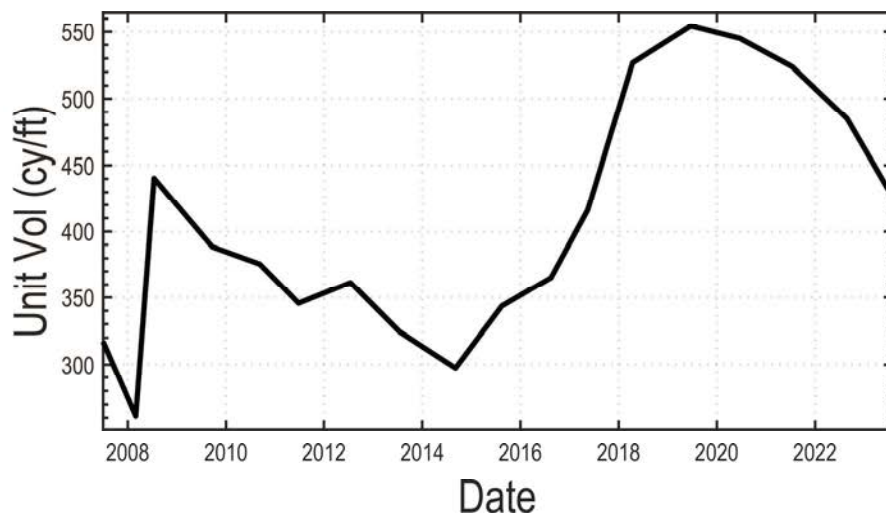
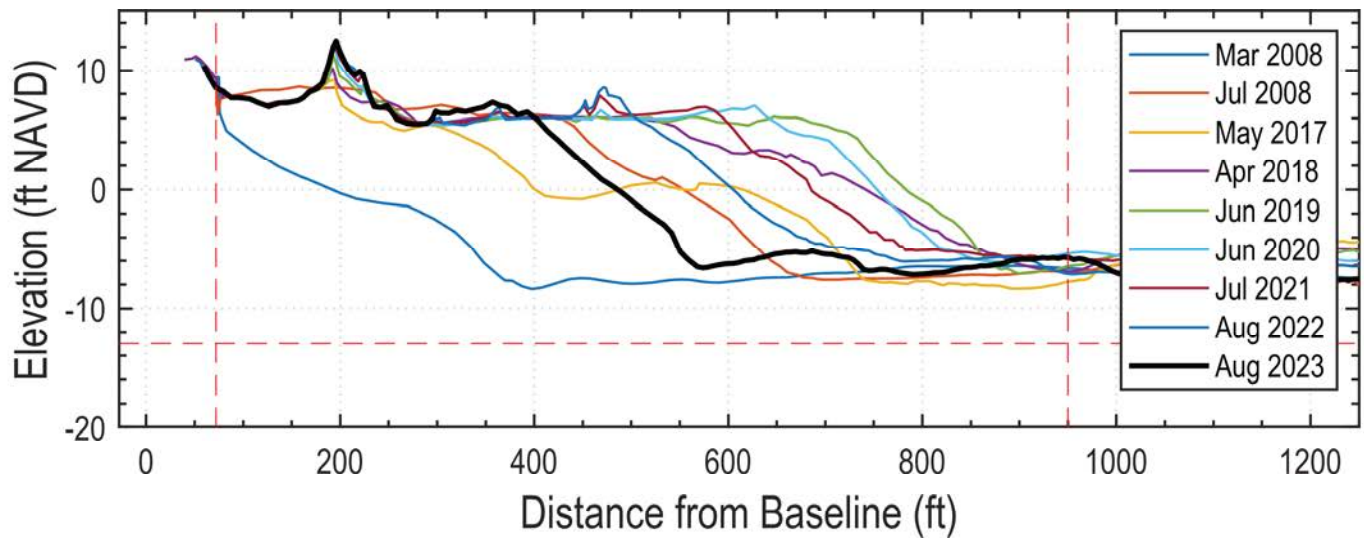
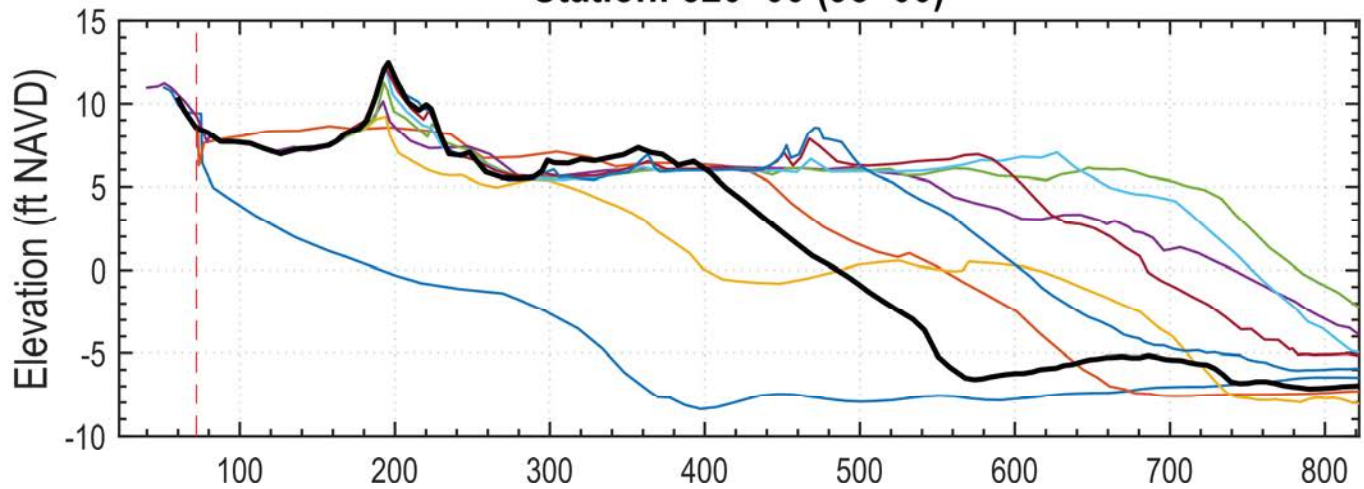
### Station: 318+00 (96+00)



X: 2393212.31  
Y: 359232.64

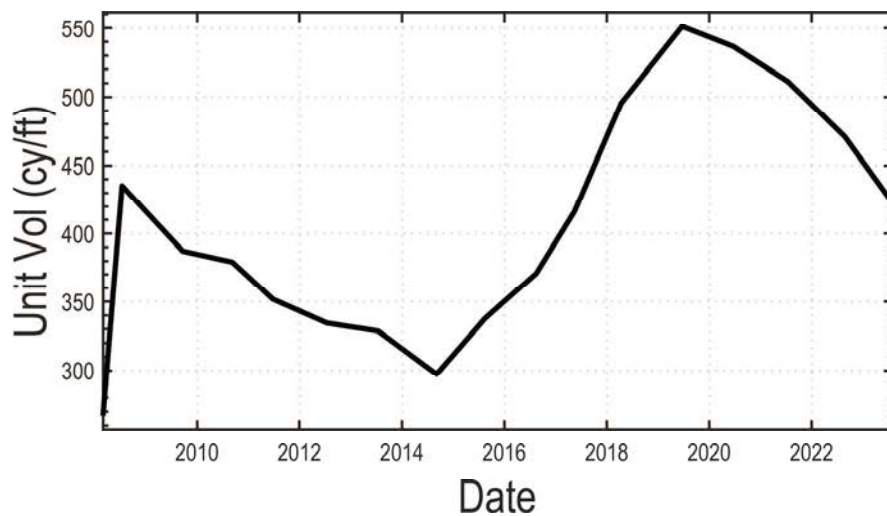
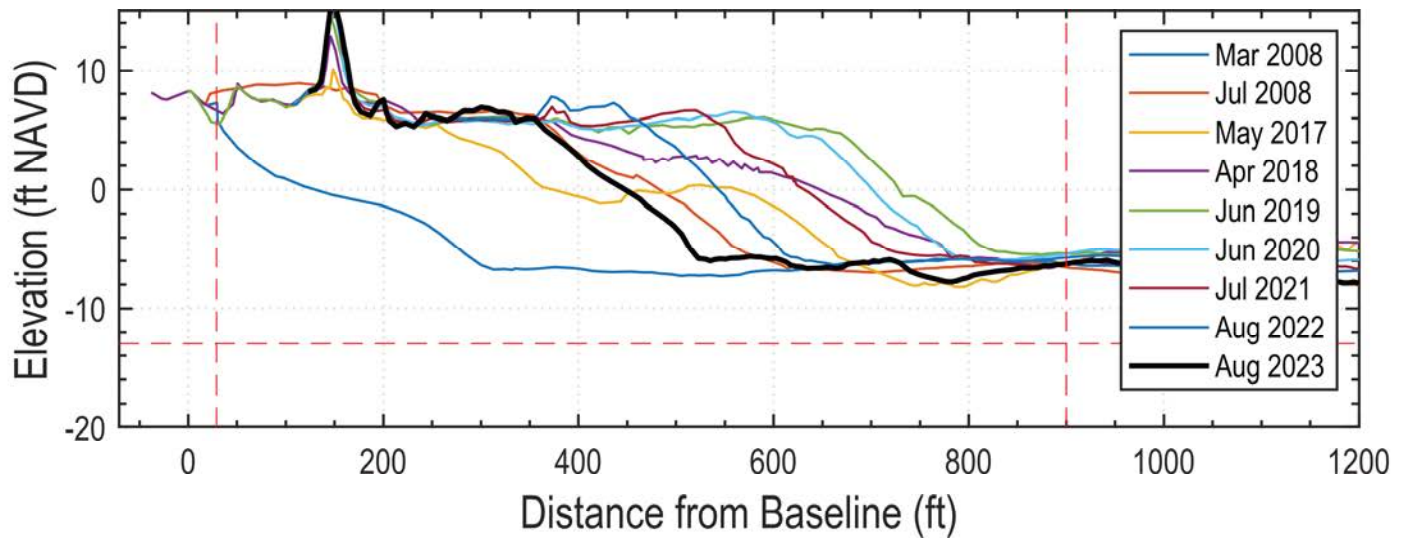
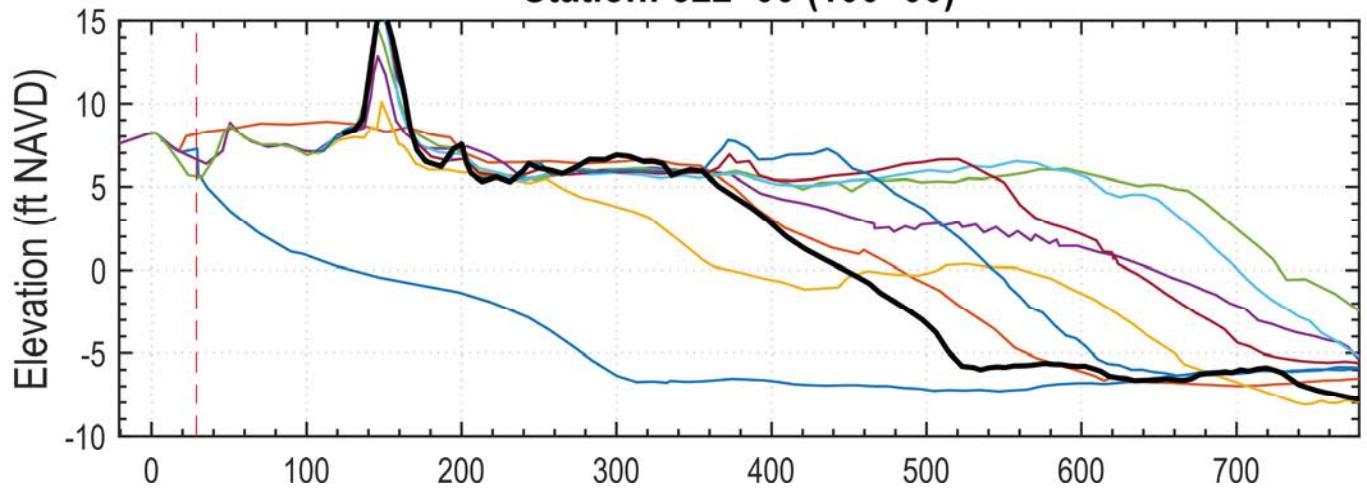


### Station: 320+00 (98+00)




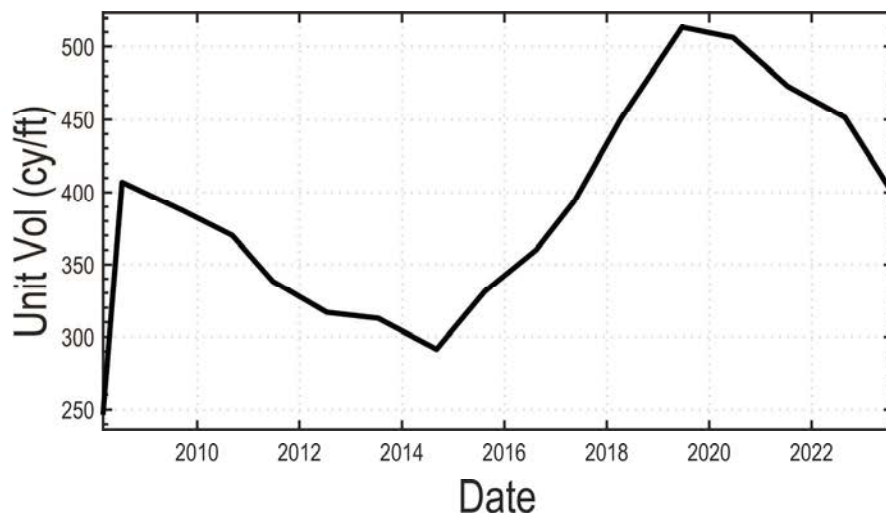
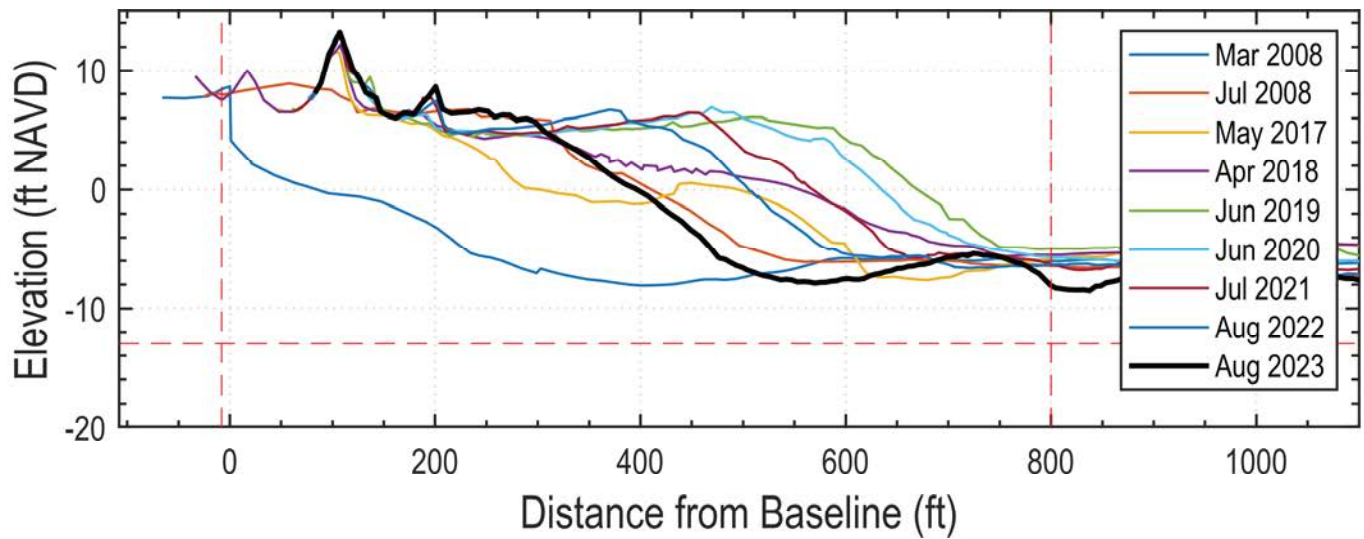
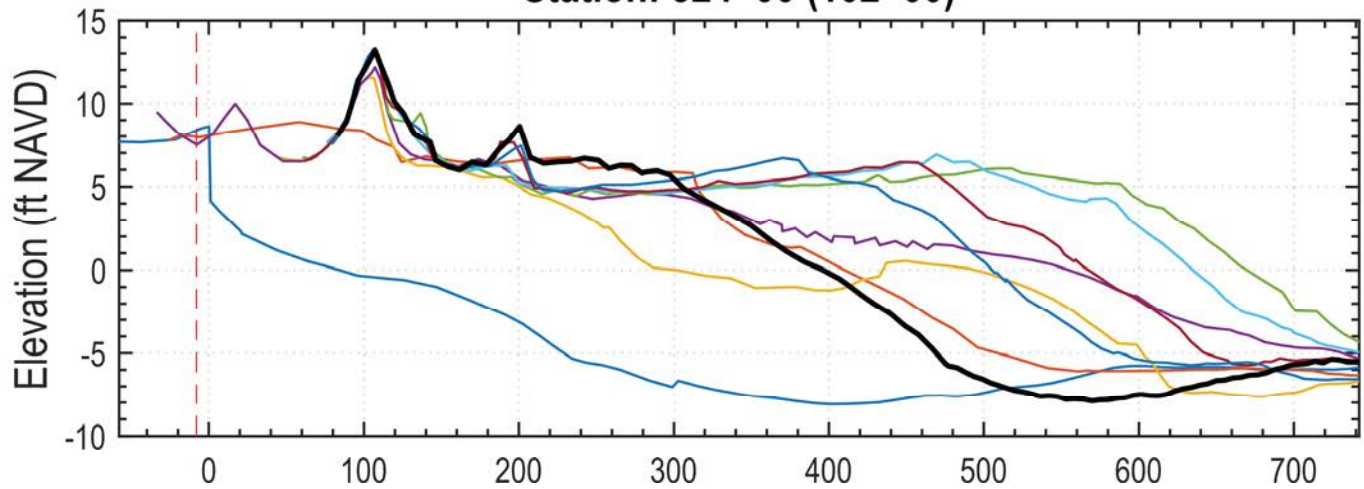
X: 2393336.66  
Y: 359389.28

### Station: 322+00 (100+00)



X: 2393461.02  
Y: 359545.92


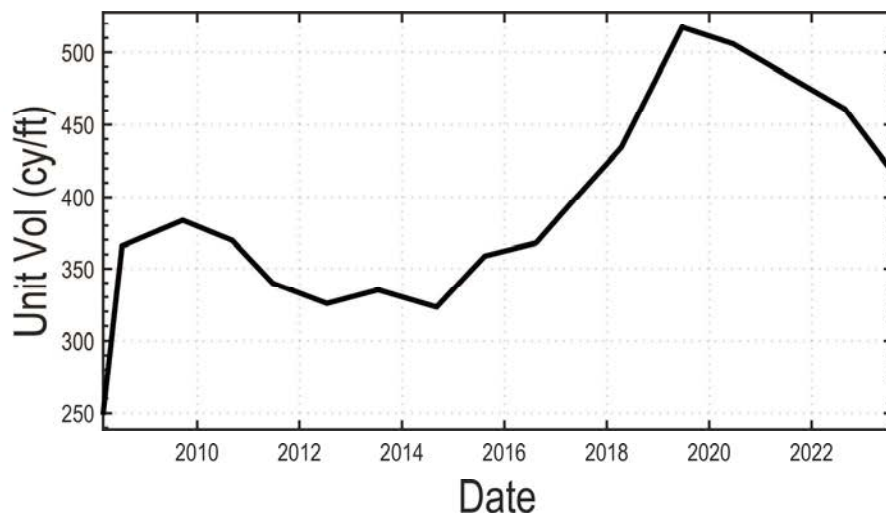
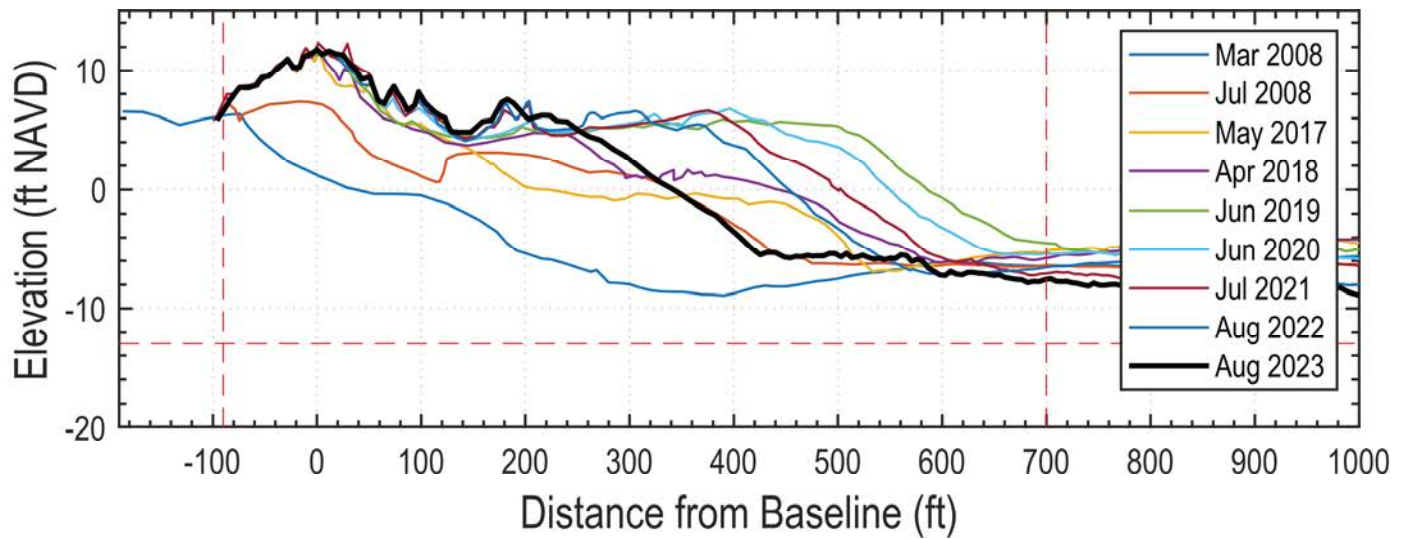
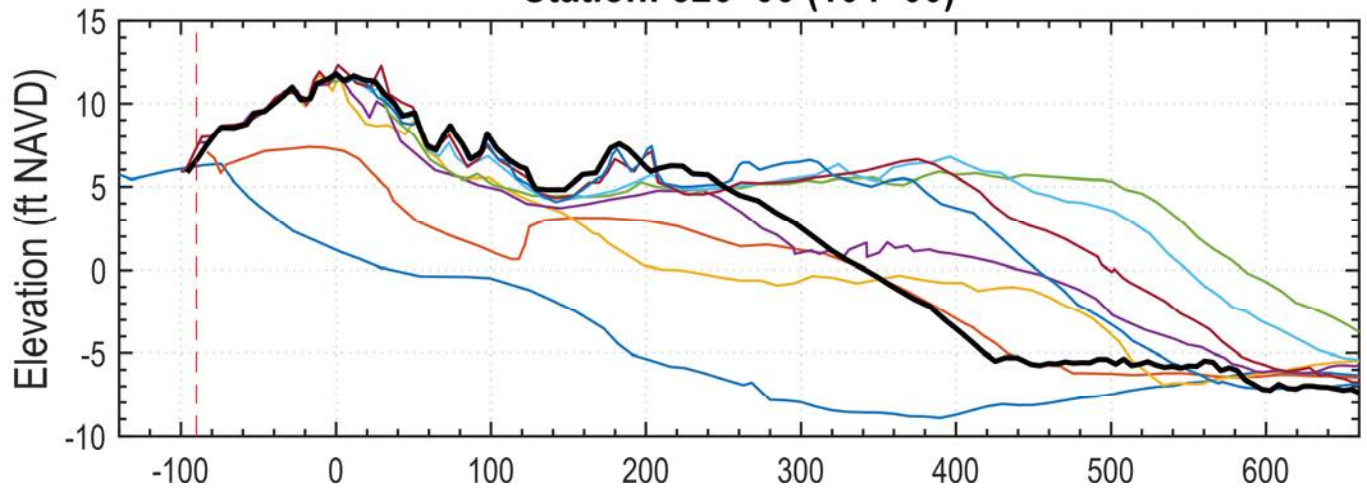
### Station: 324+00 (102+00)



X: 2393585.38  
Y: 359702.55

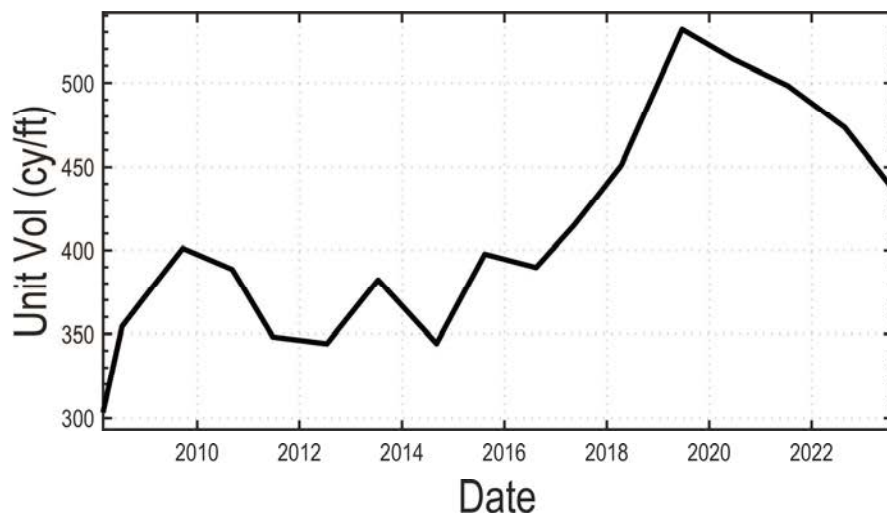
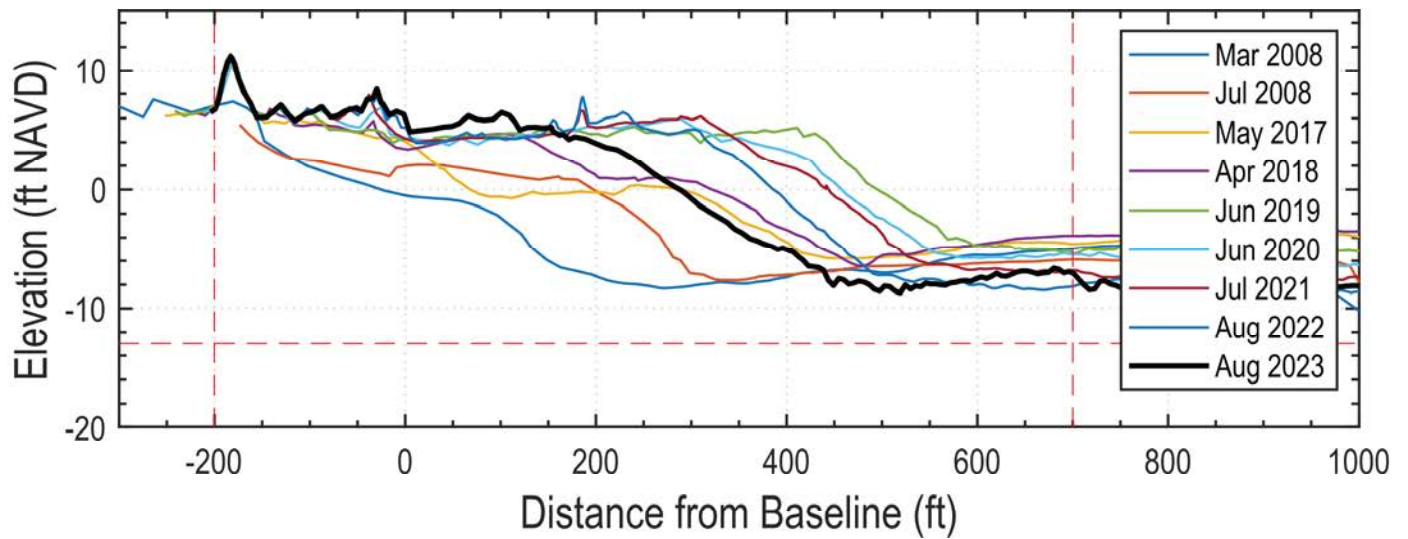
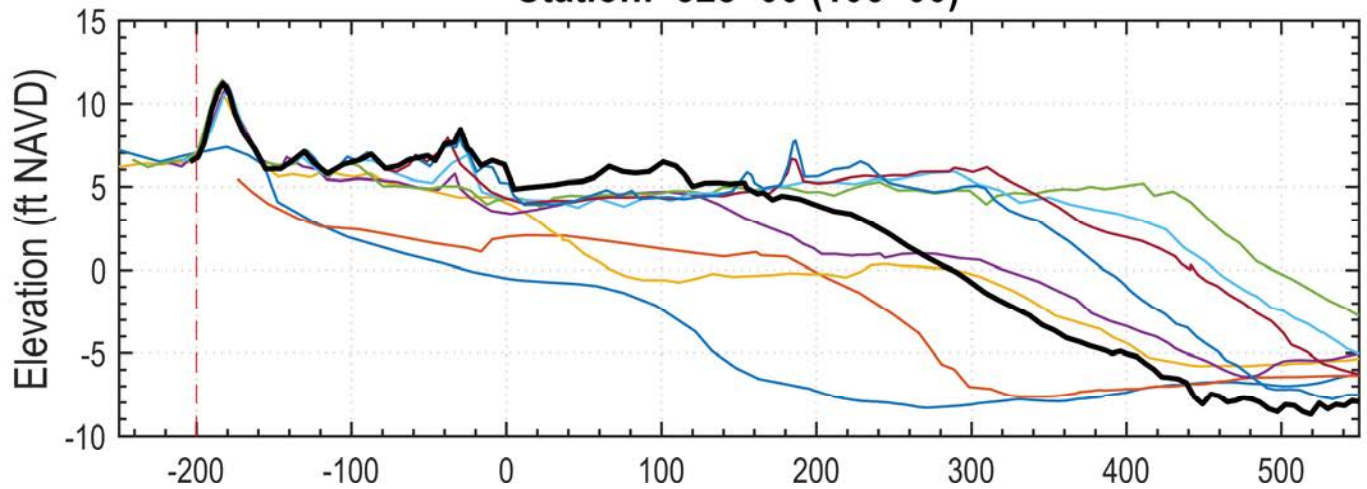


### Station: 326+00 (104+00)



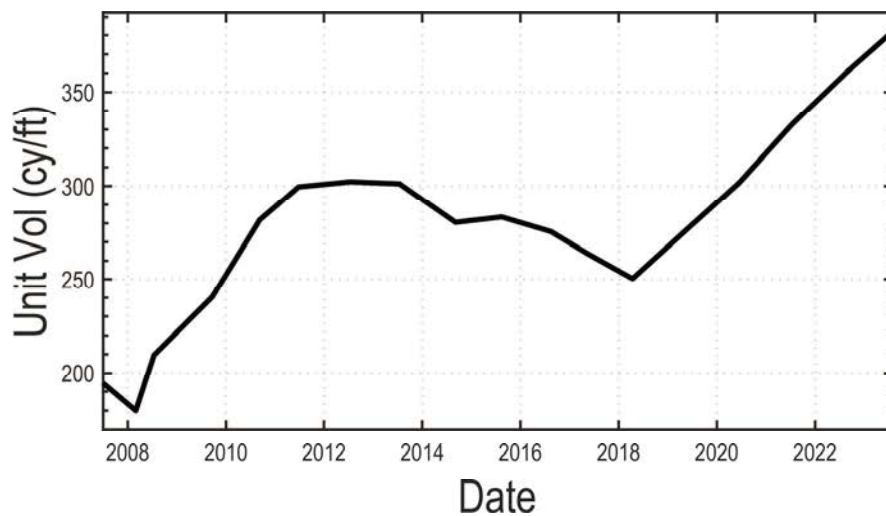
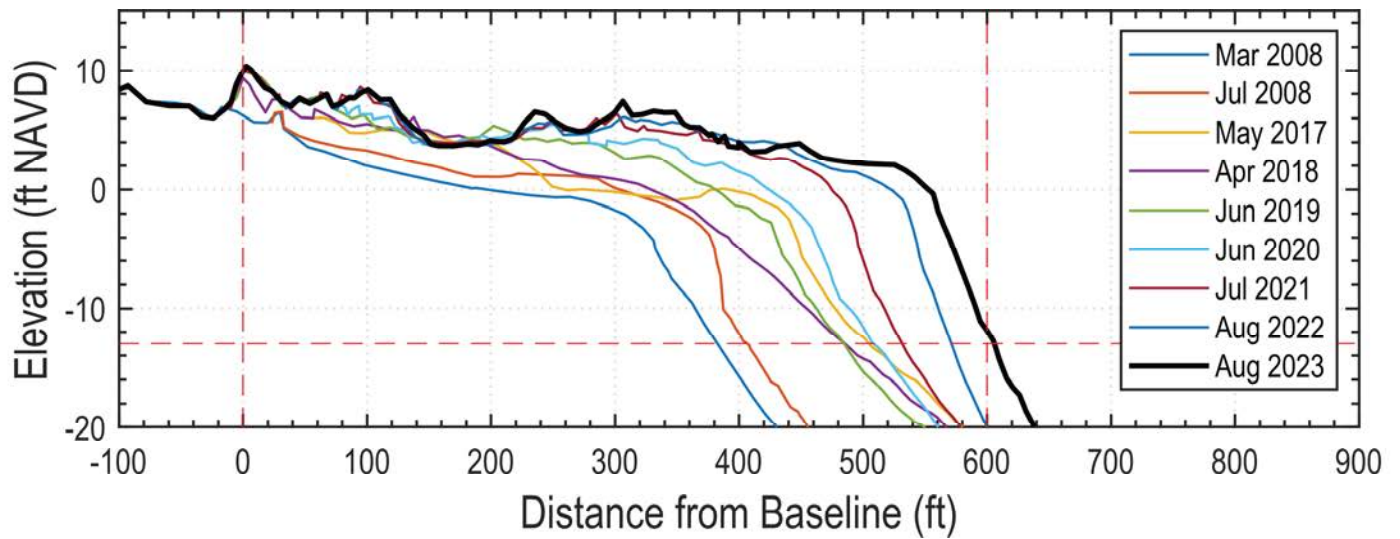
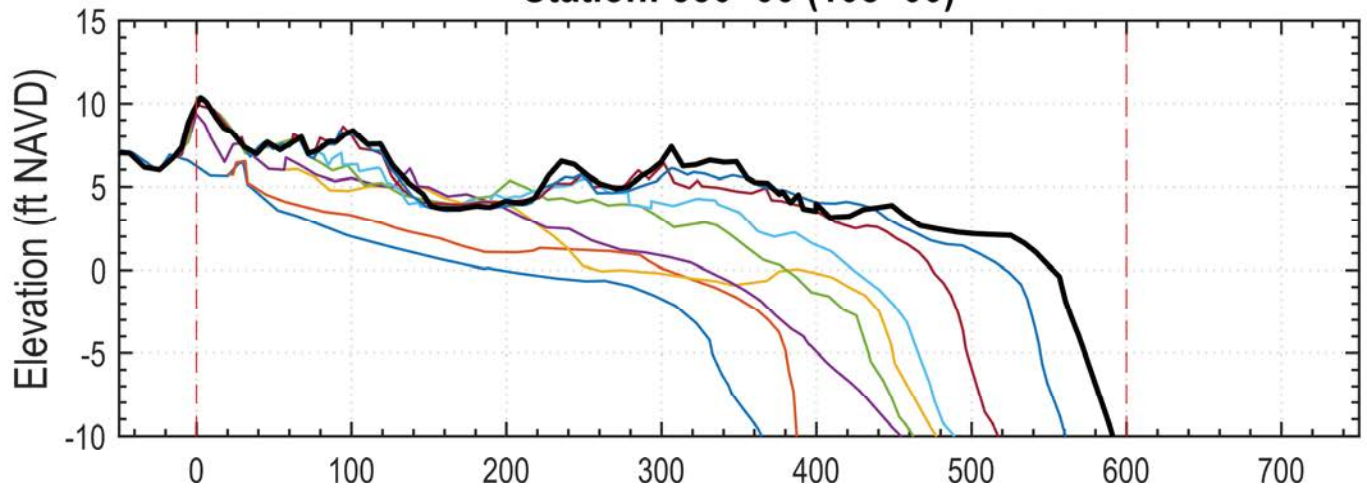
X: 2393709.74  
Y: 359859.19

### Station: 328+00 (106+00)



X: 2393834.1  
Y: 360015.82

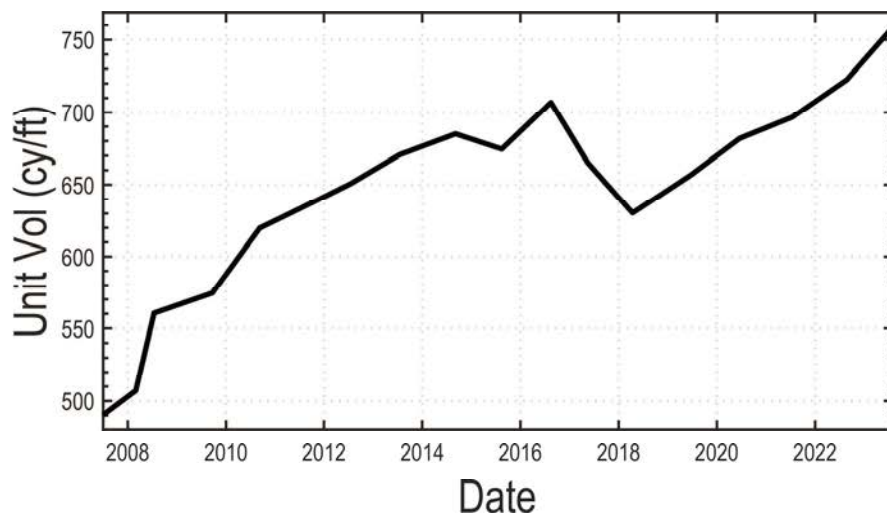
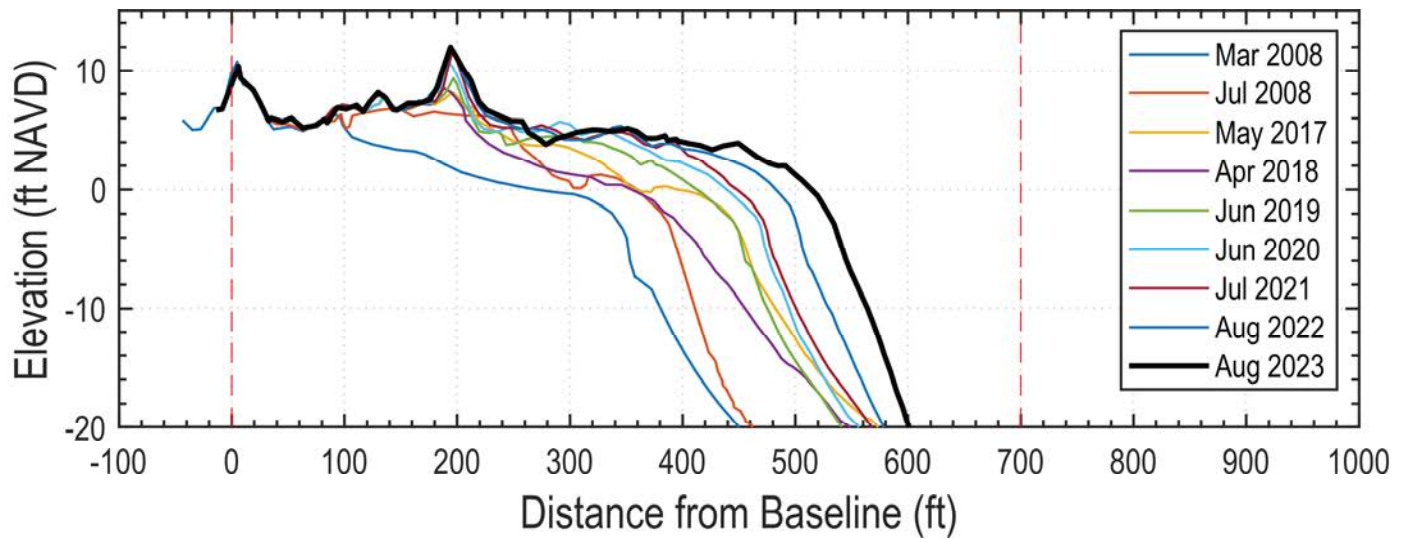
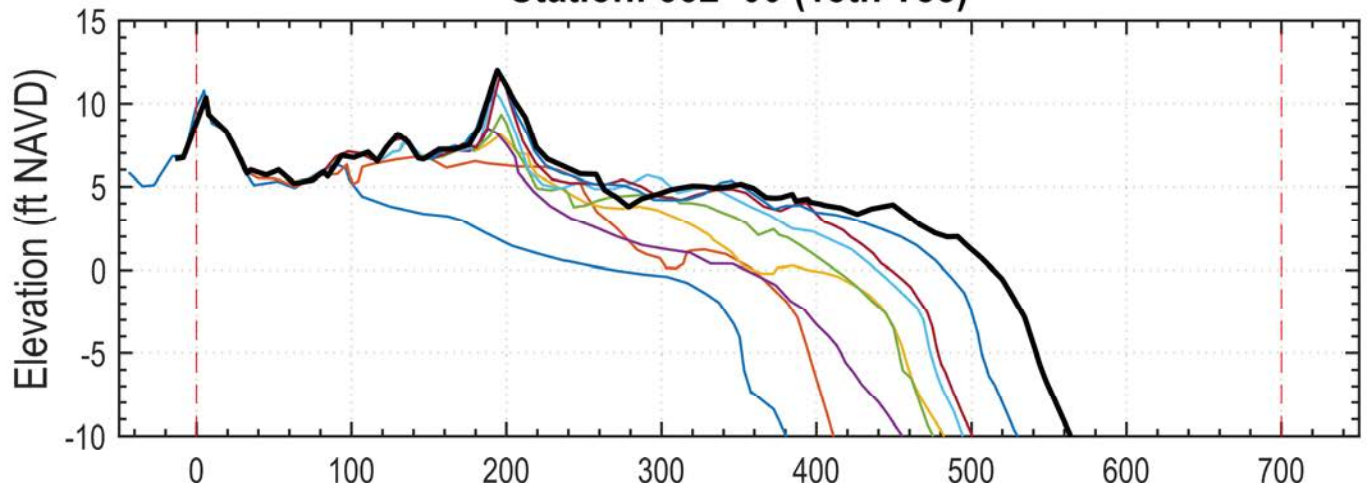
### Station: 330+00 (108+00)



X: 2393685.82  
Y: 360149.93

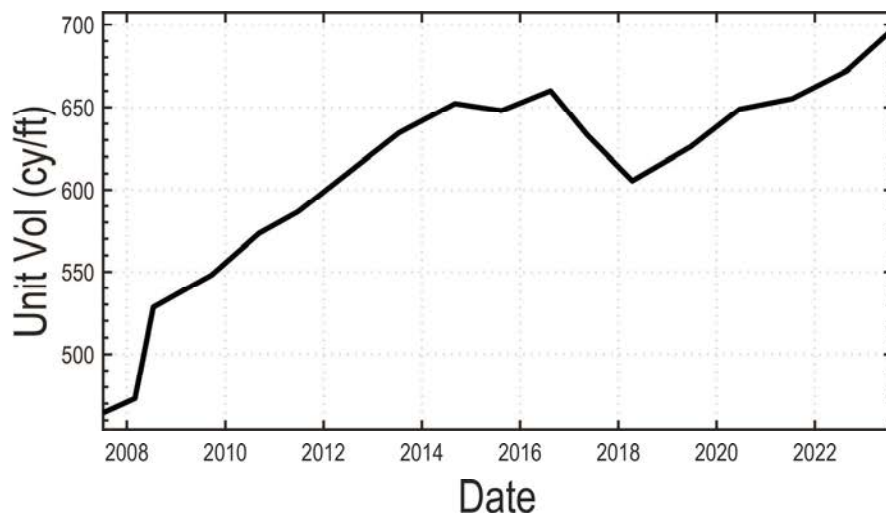
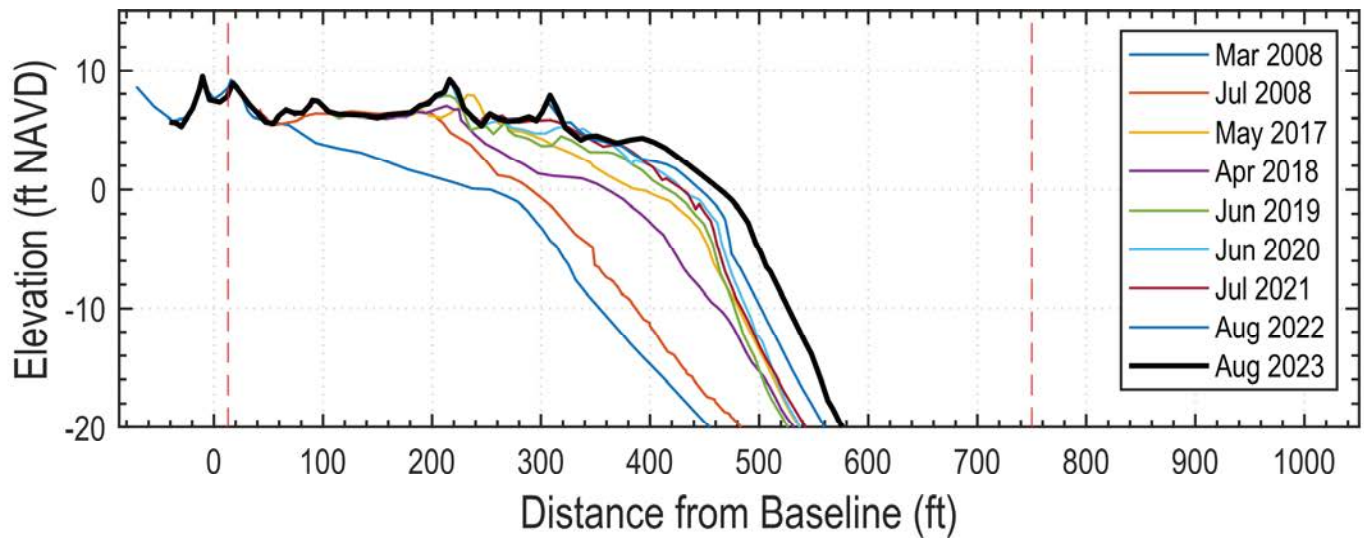
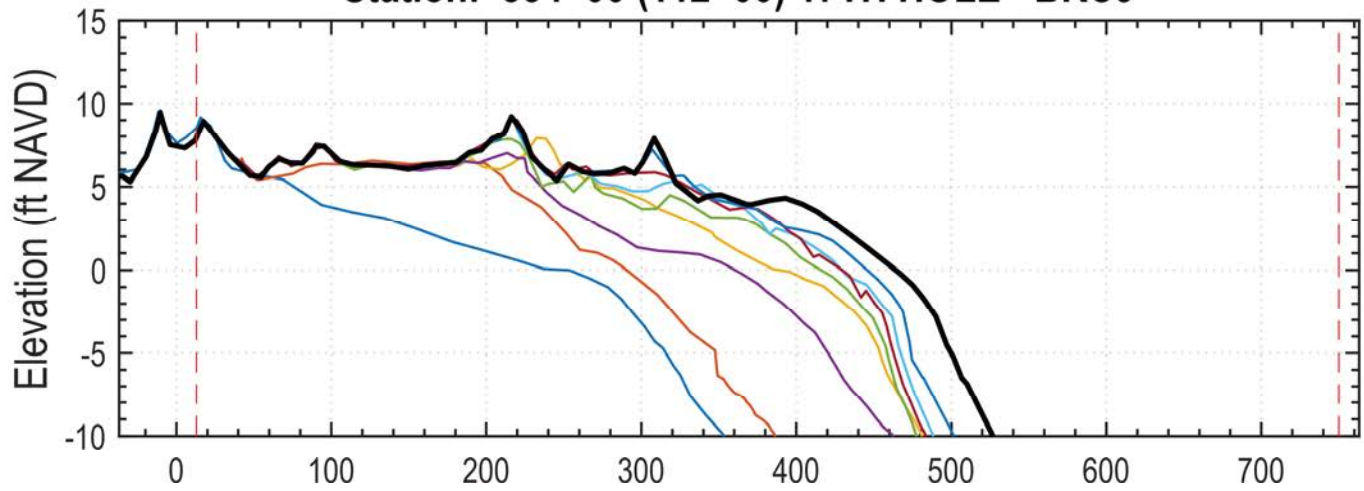


### Station: 332+00 (18th Tee)



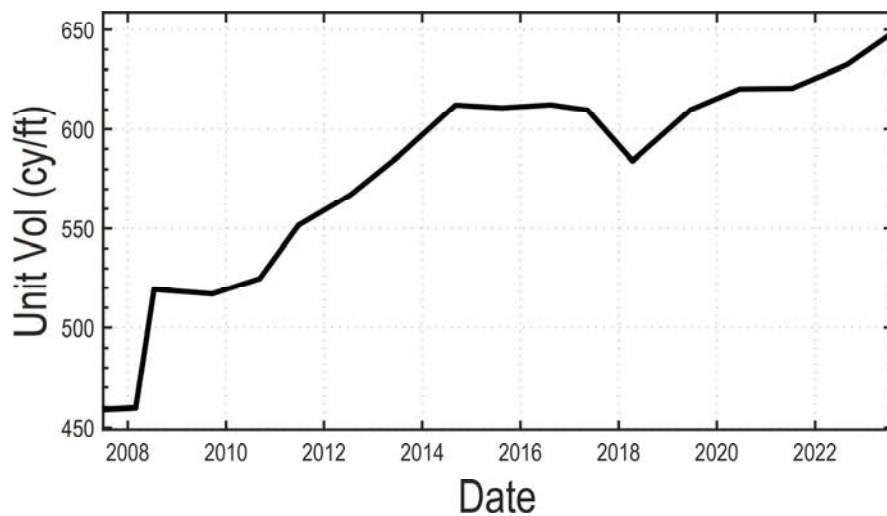
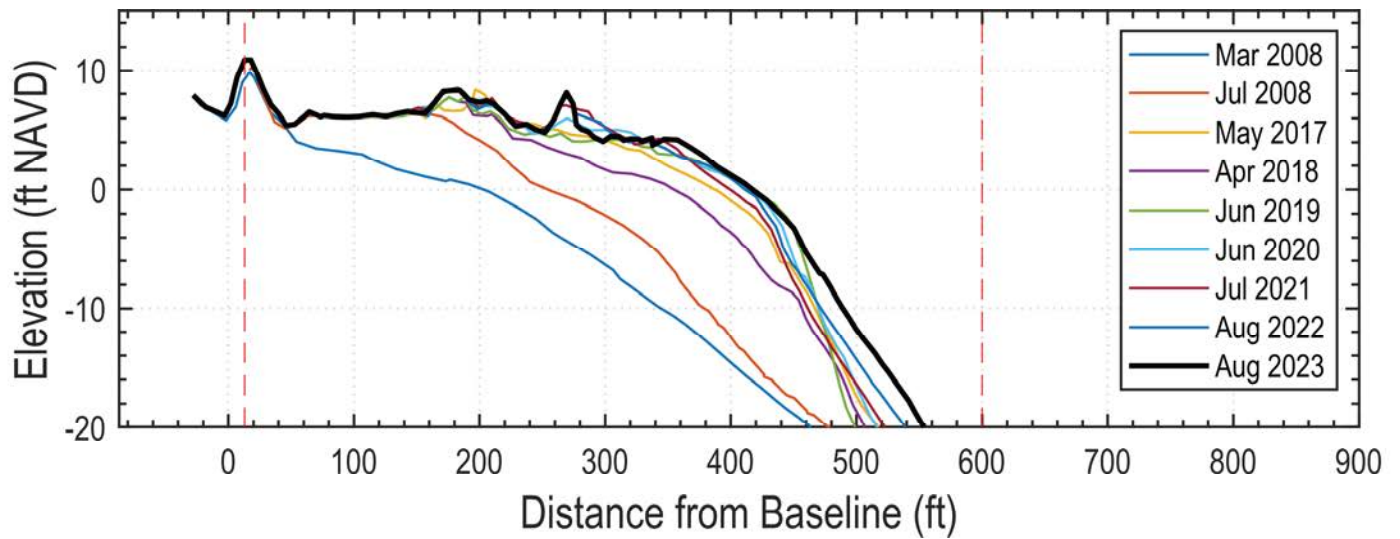
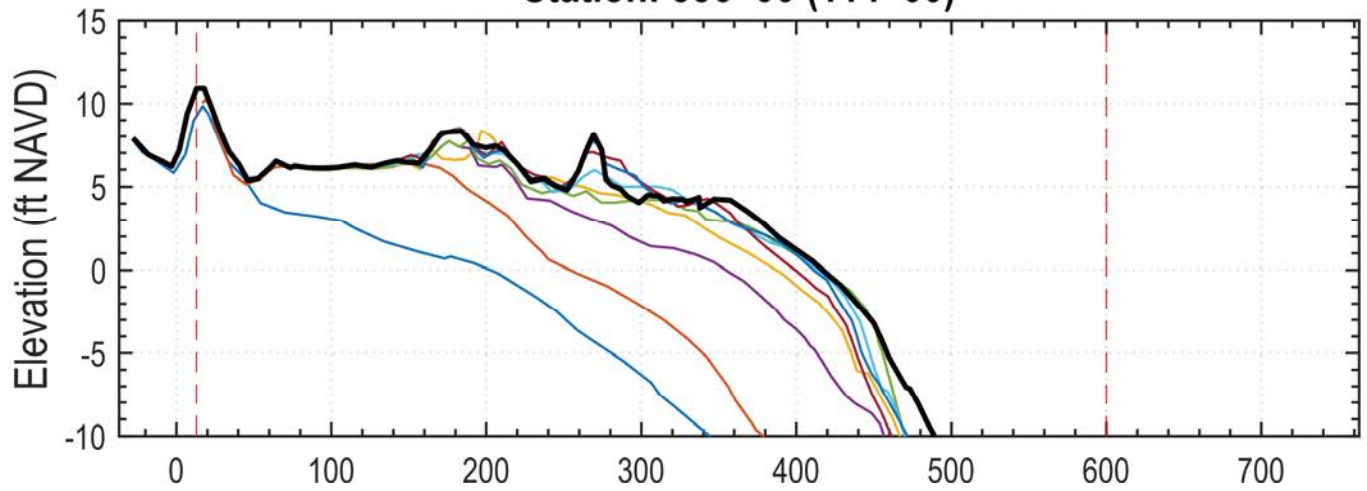
X: 2393537.44  
Y: 360284.02

### Station: 334+00 (112+00) 17TH HOLE - BRC9



X: 2393389.05  
Y: 360418.11

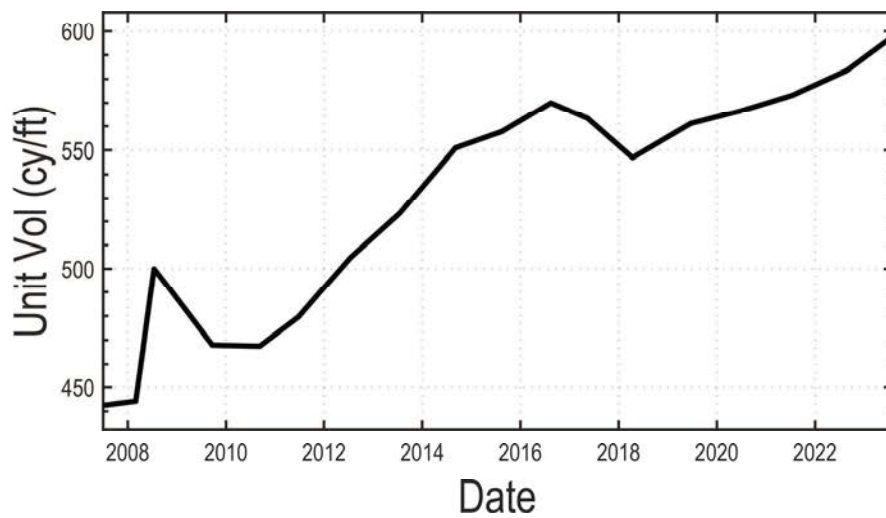
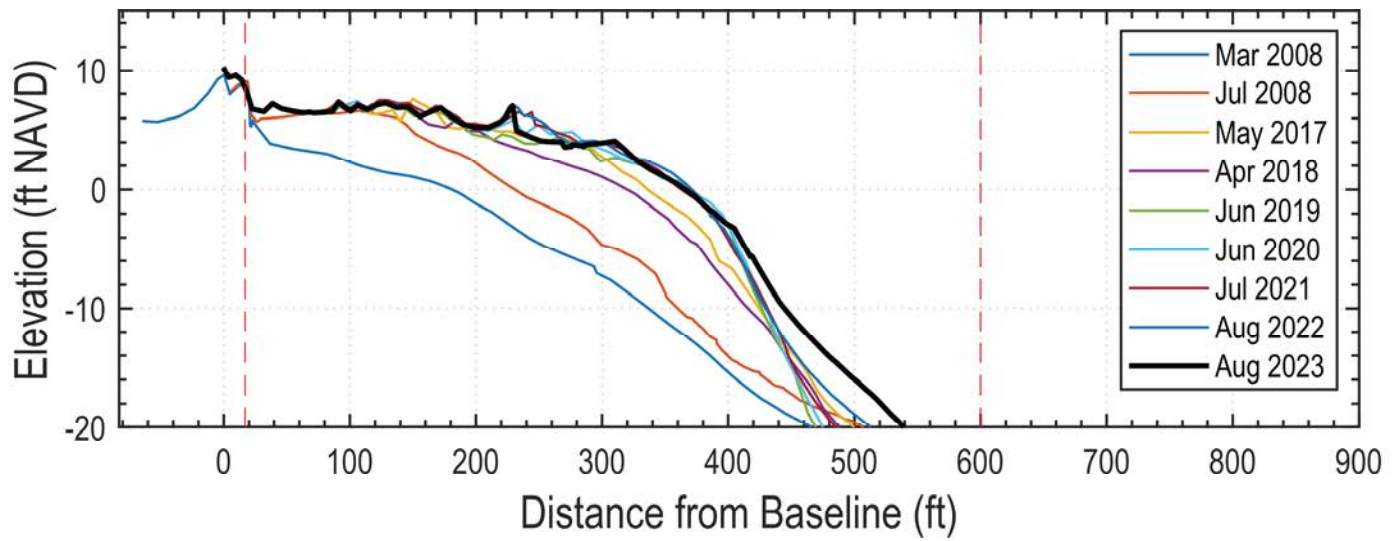
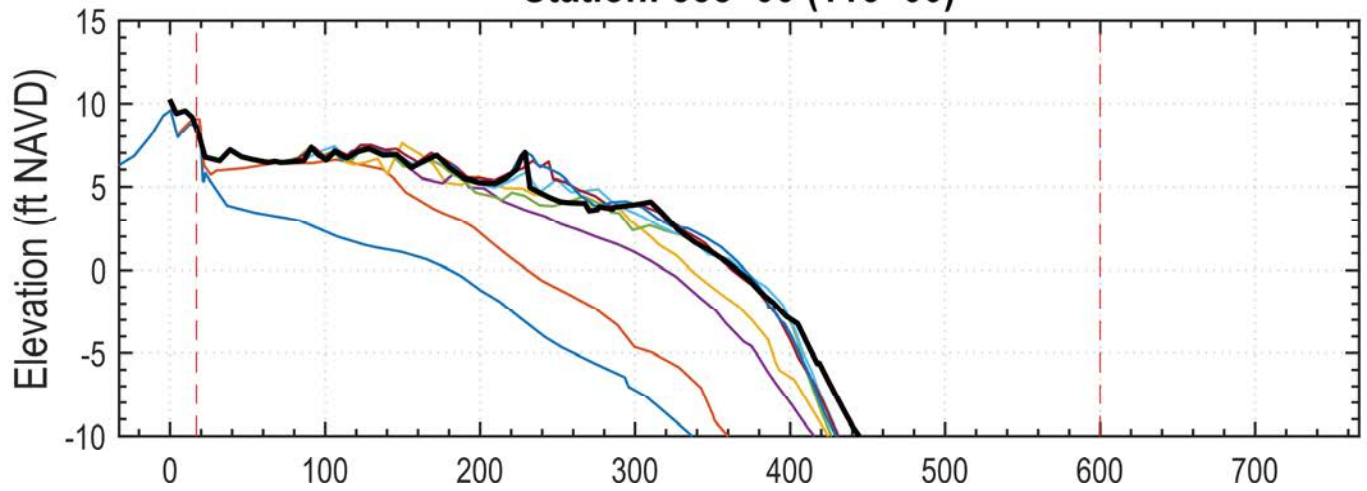
### Station: 336+00 (114+00)



X: 2393240.66  
Y: 360552.21

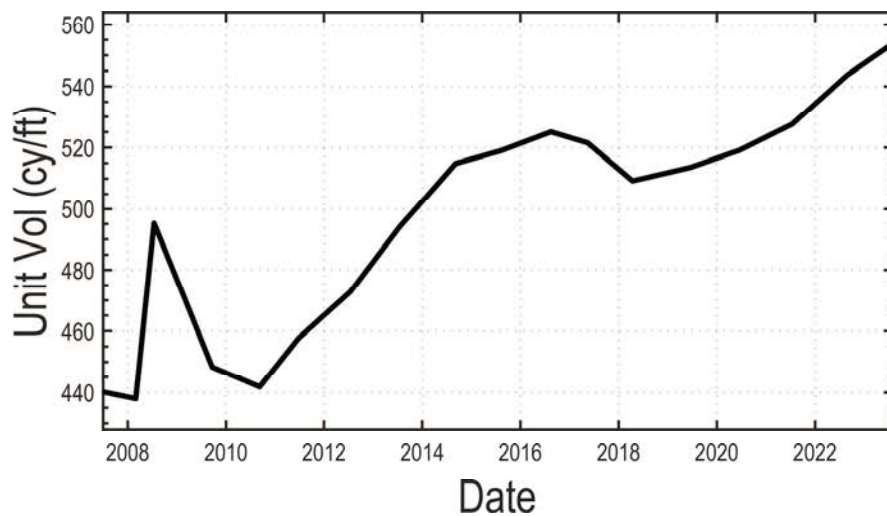
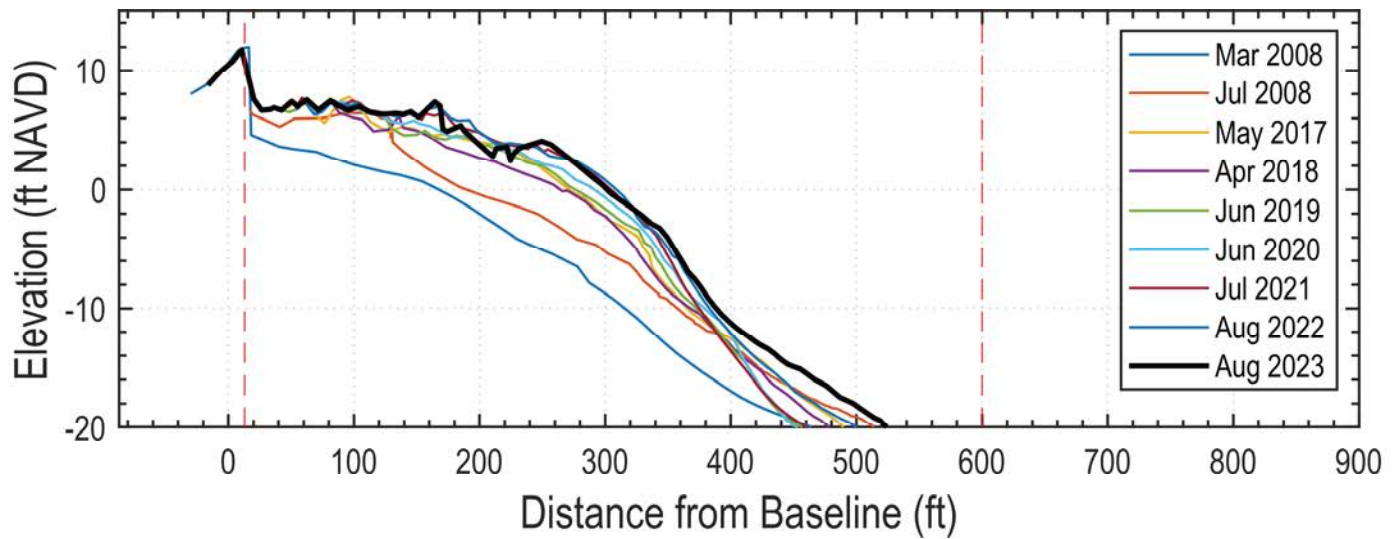
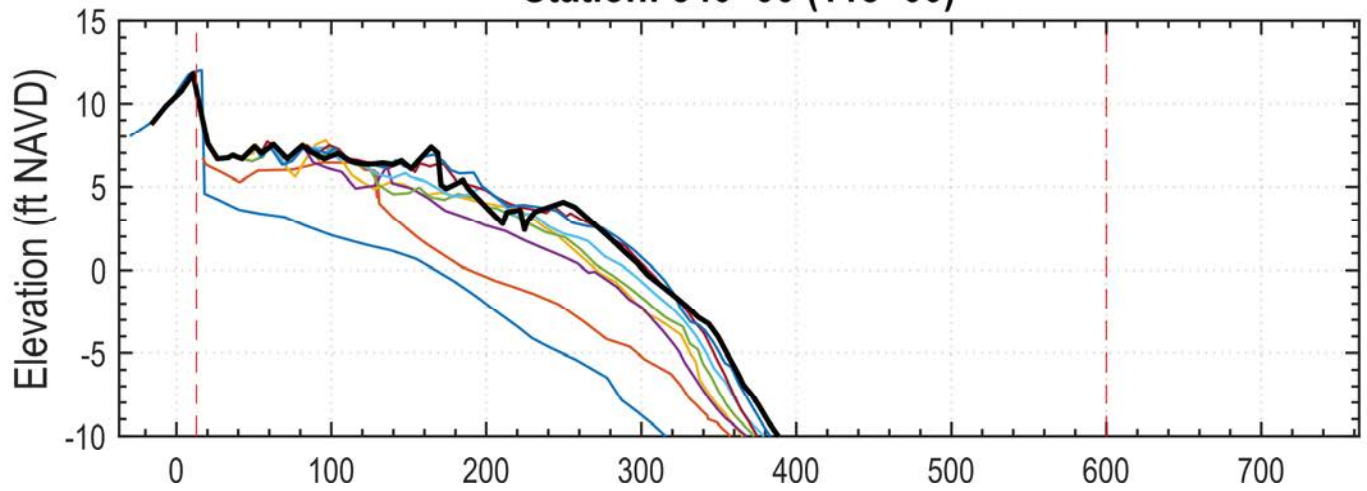


### Station: 338+00 (116+00)



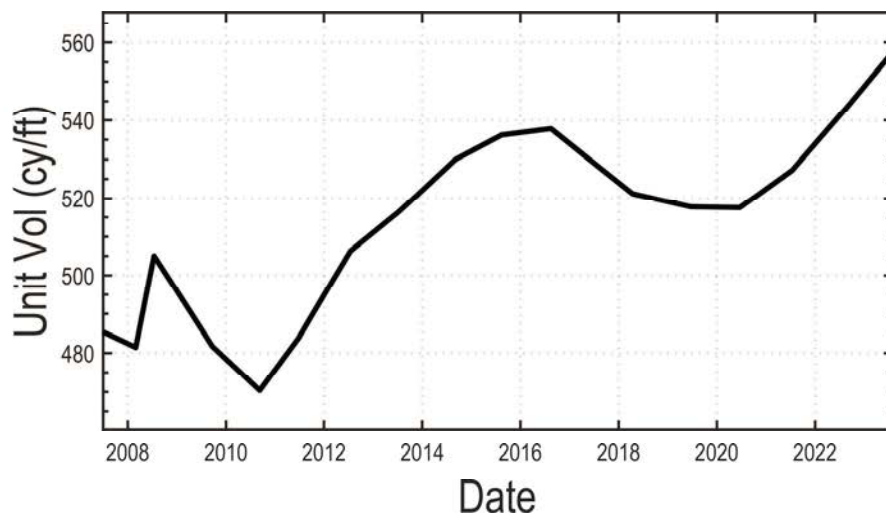
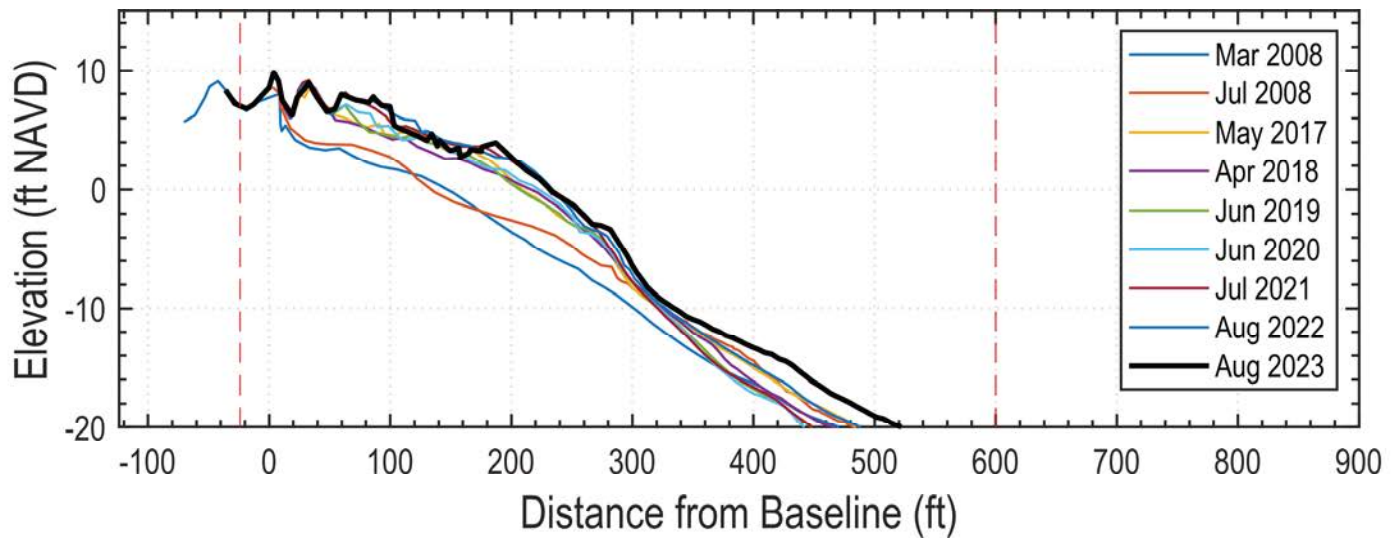
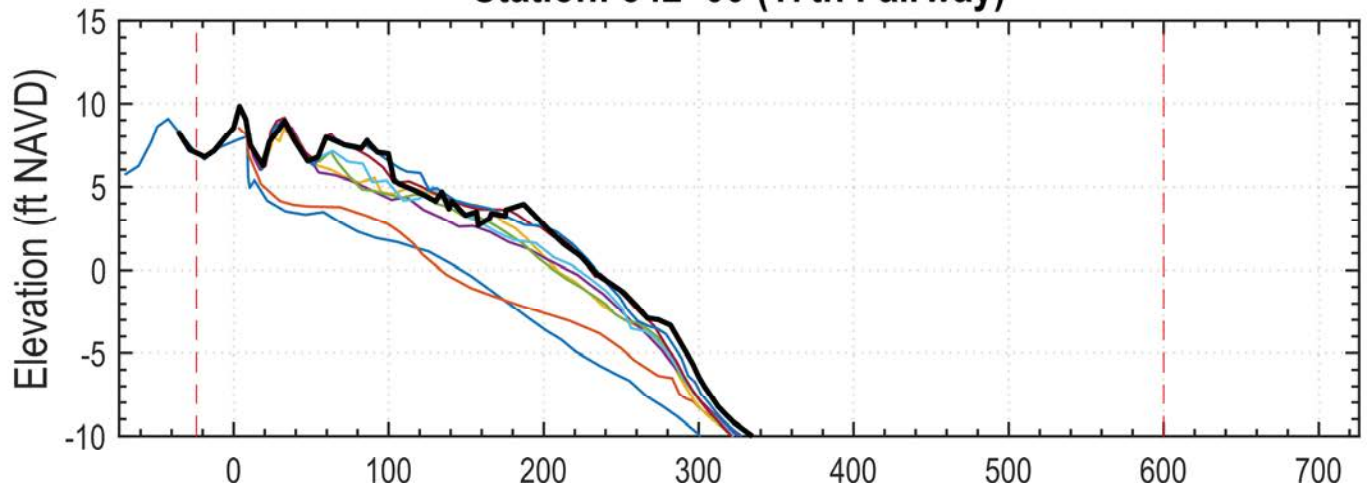
X: 2393092.27  
Y: 360686.3

### Station: 340+00 (118+00)



X: 2392943.88  
Y: 360820.39

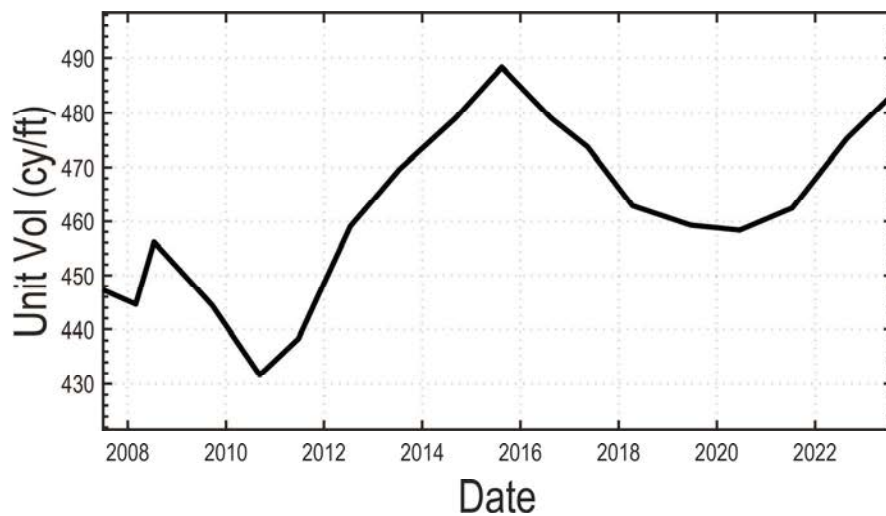
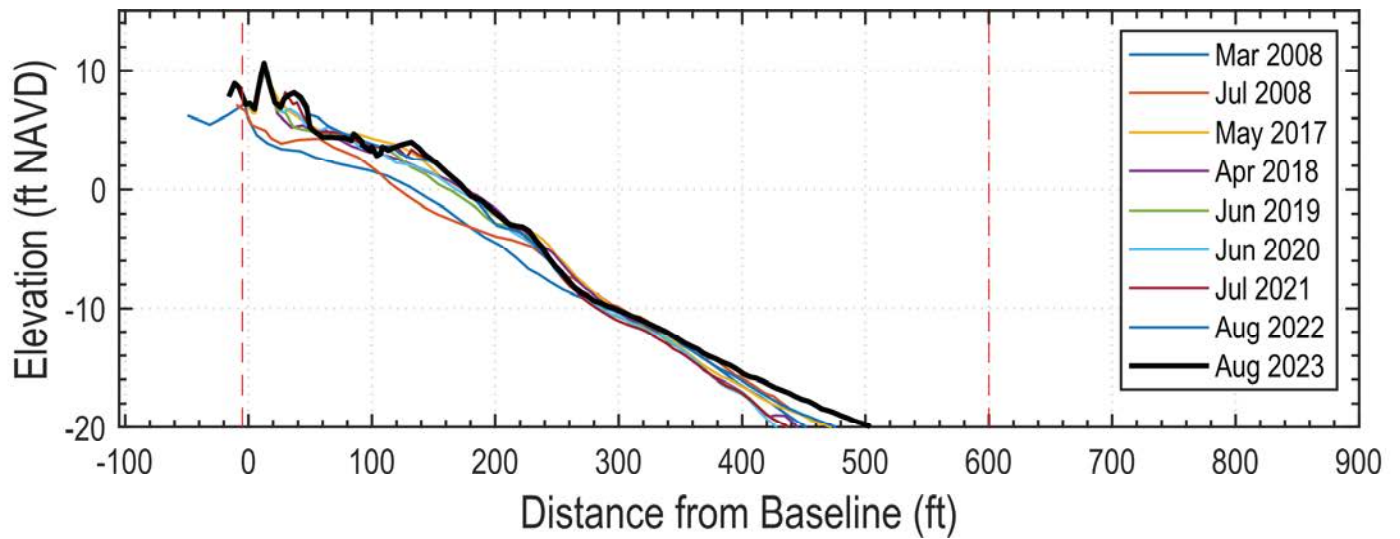
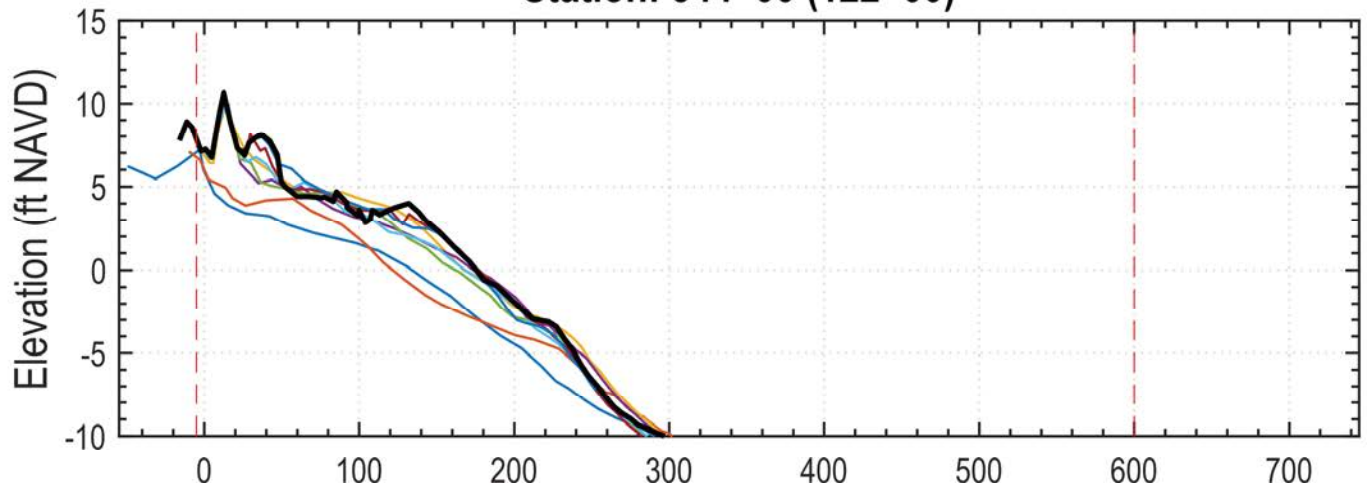
### Station: 342+00 (17th Fairway)



X: 2392795.49  
Y: 360954.49

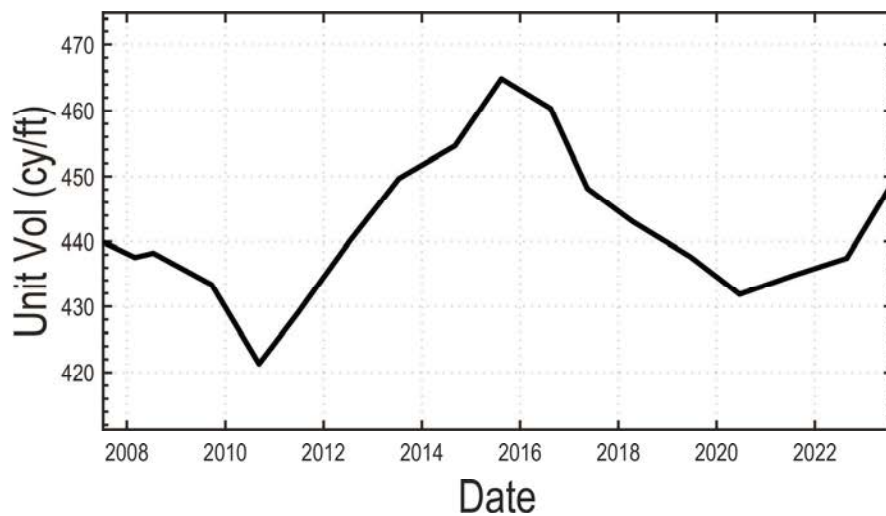
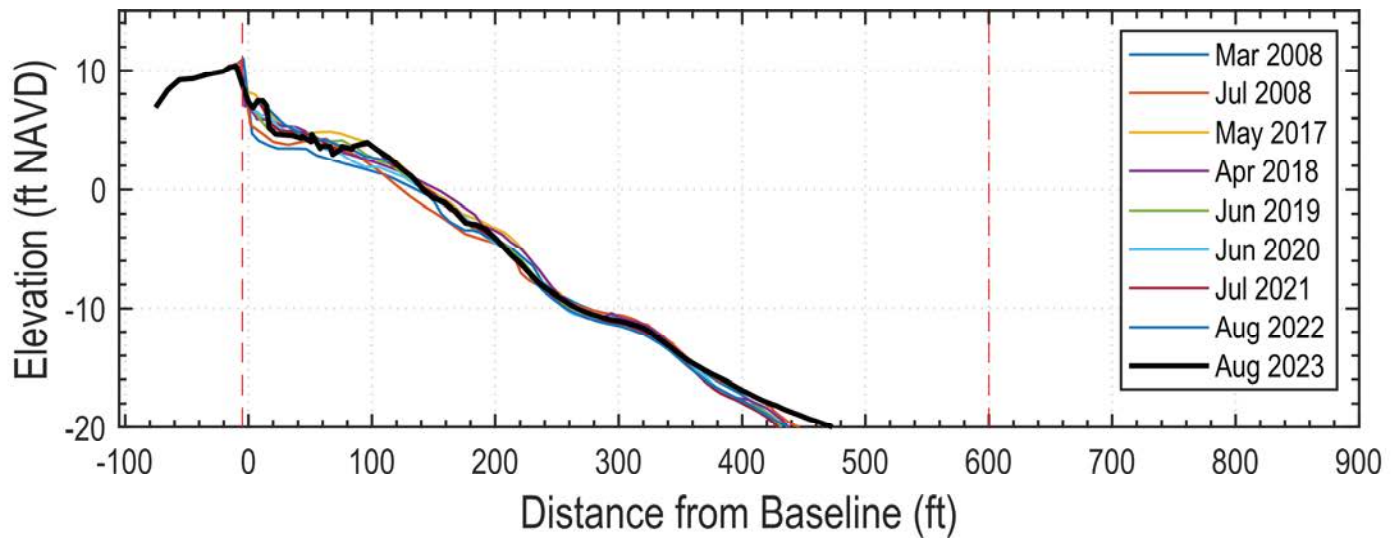
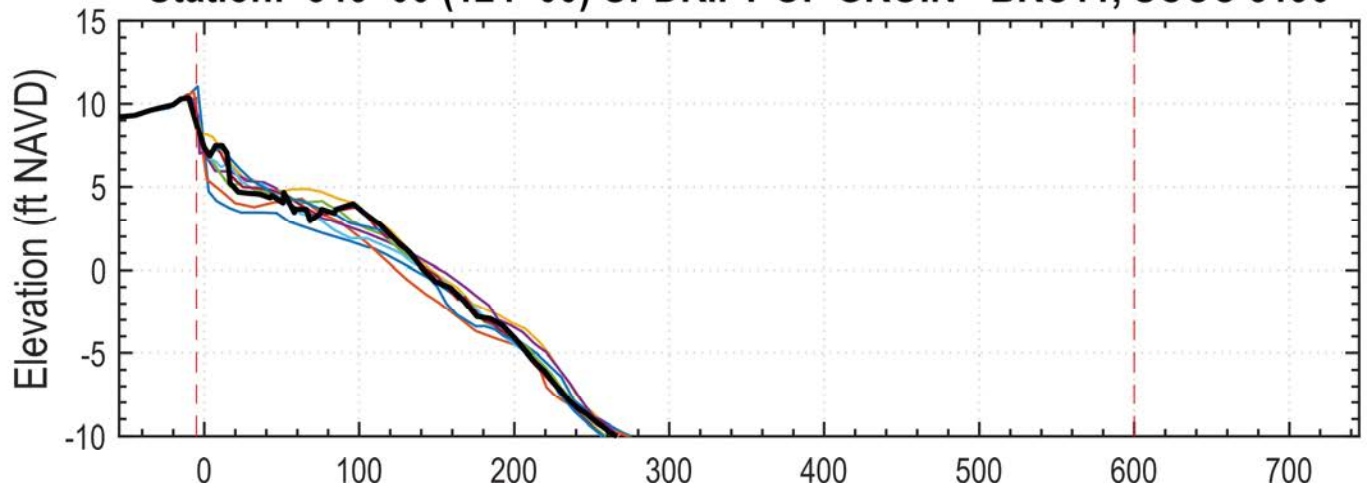


### Station: 344+00 (122+00)



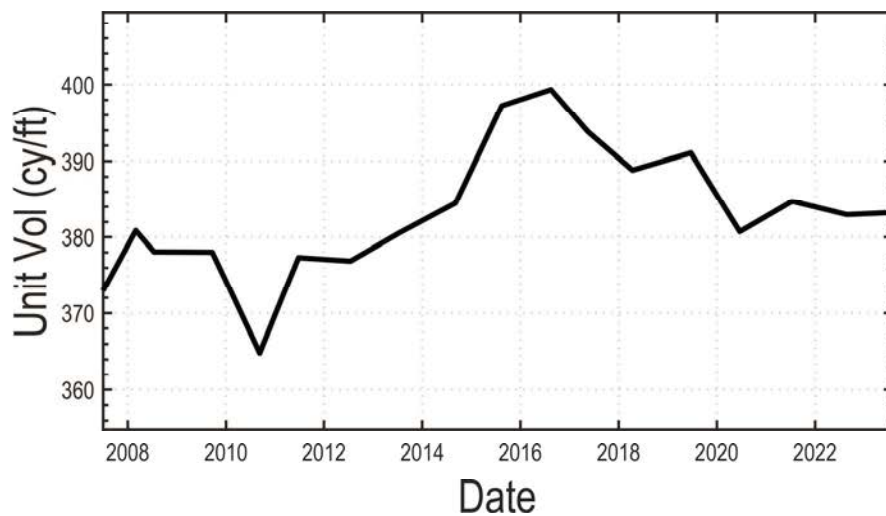
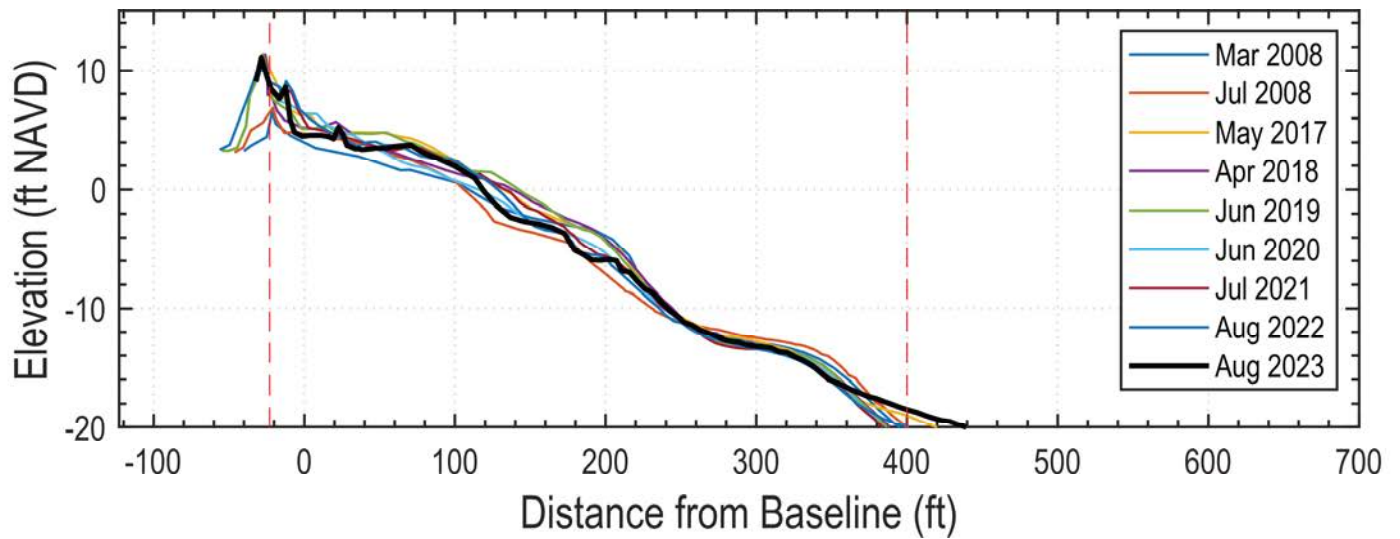
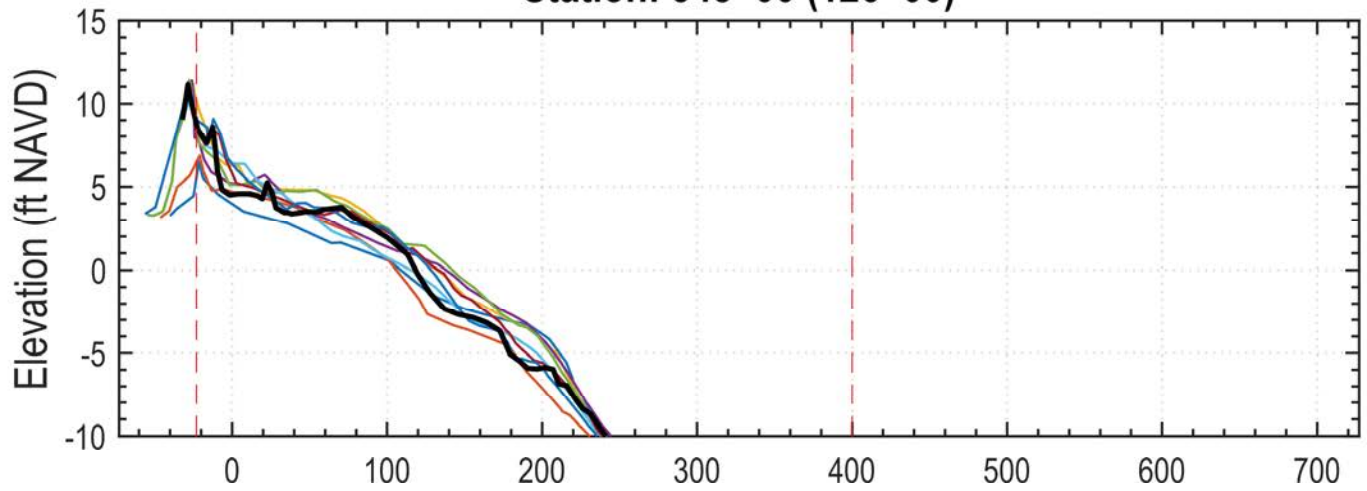
X: 2392647.11  
Y: 361088.58

# Station: 346+00 (124+00) UPDRIFT OF GROIN - BRC11, SCCC 3190



X: 2392498.72  
Y: 361222.67

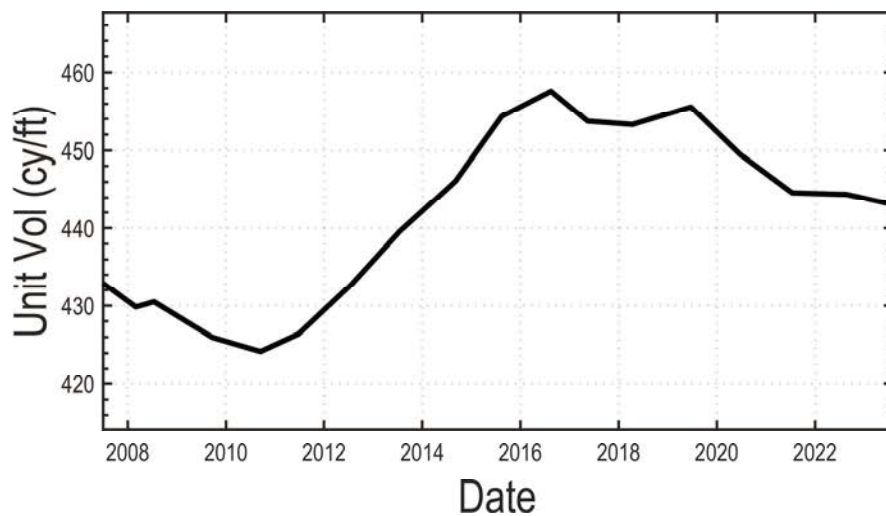
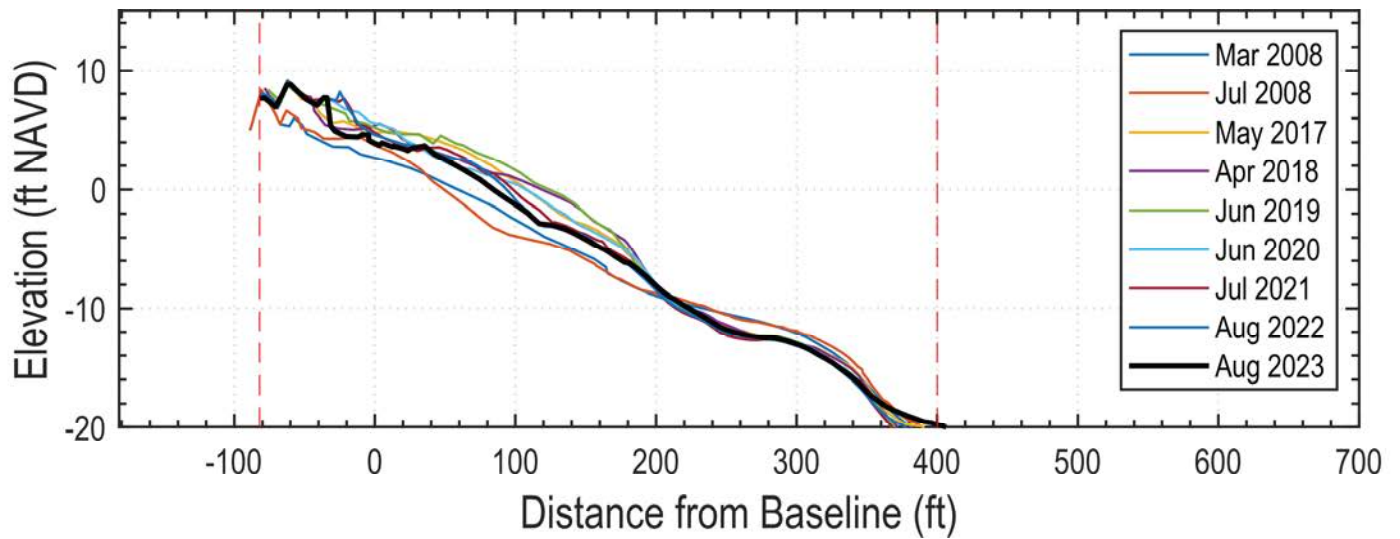
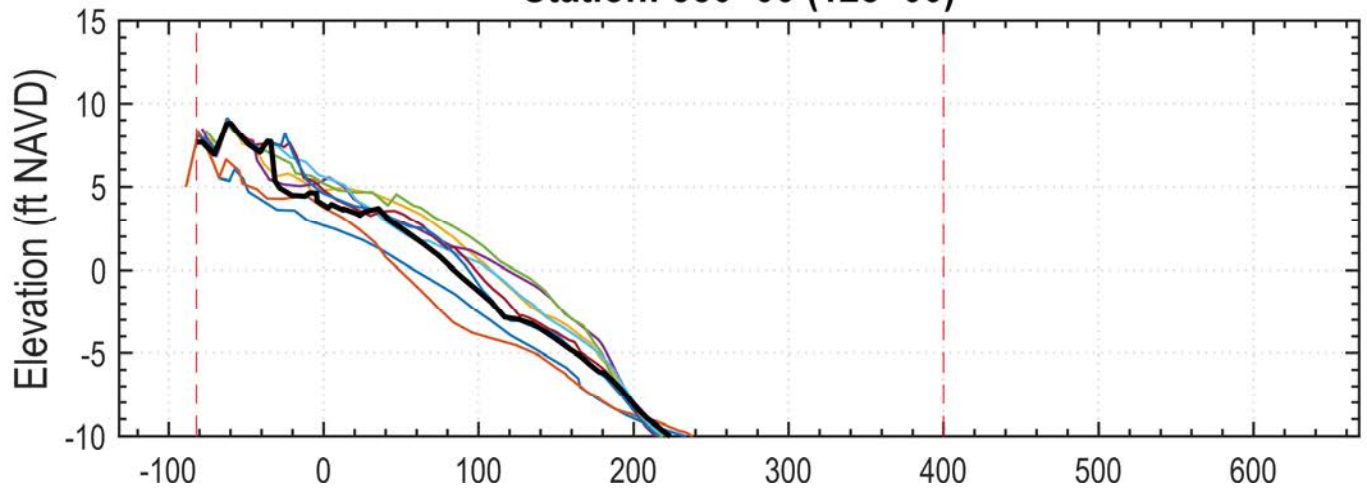
### Station: 348+00 (126+00)



X: 2392350.33  
Y: 361356.76

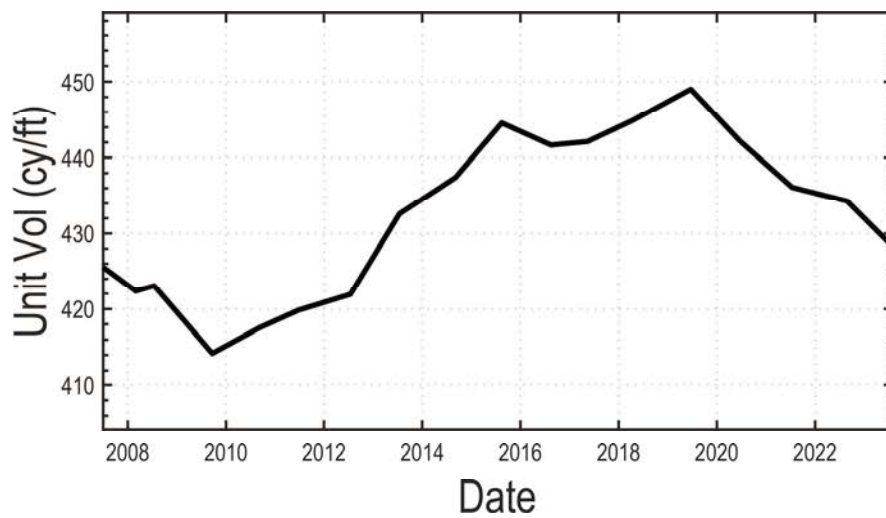
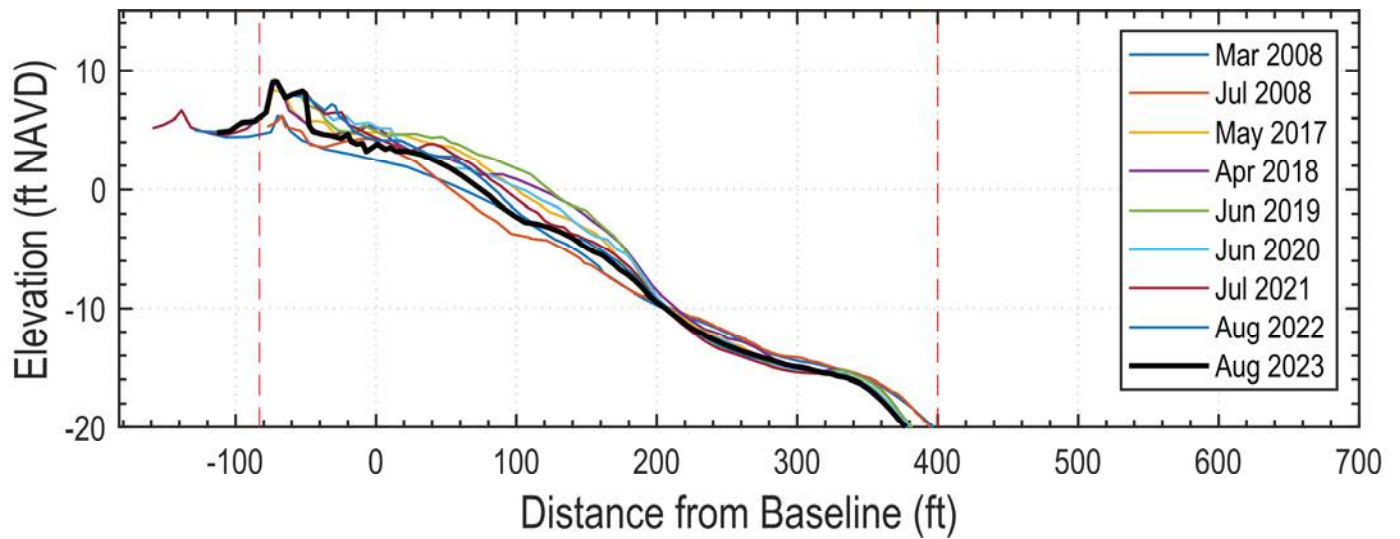
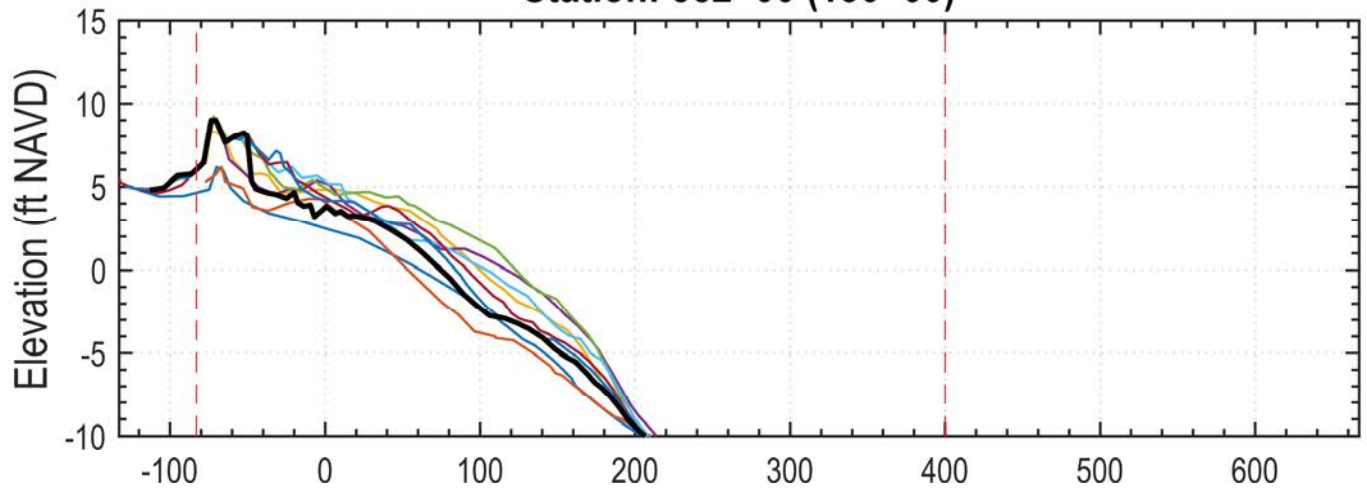


### Station: 350+00 (128+00)



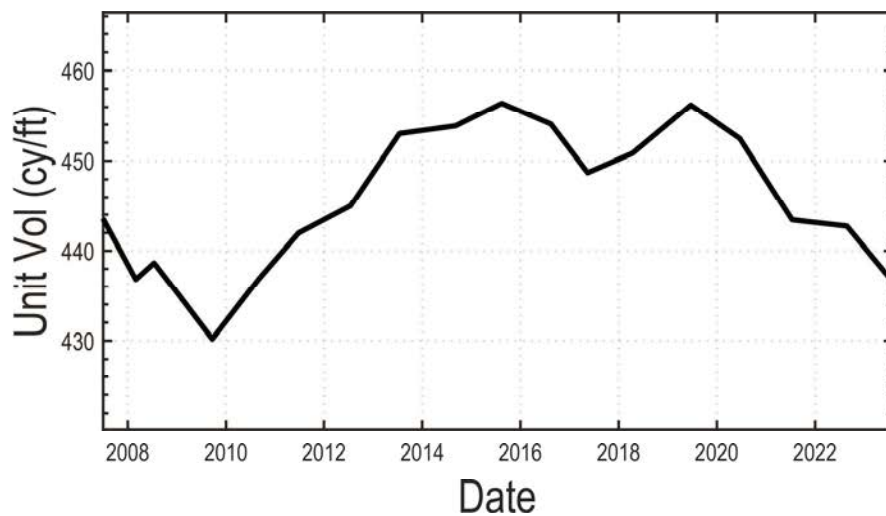
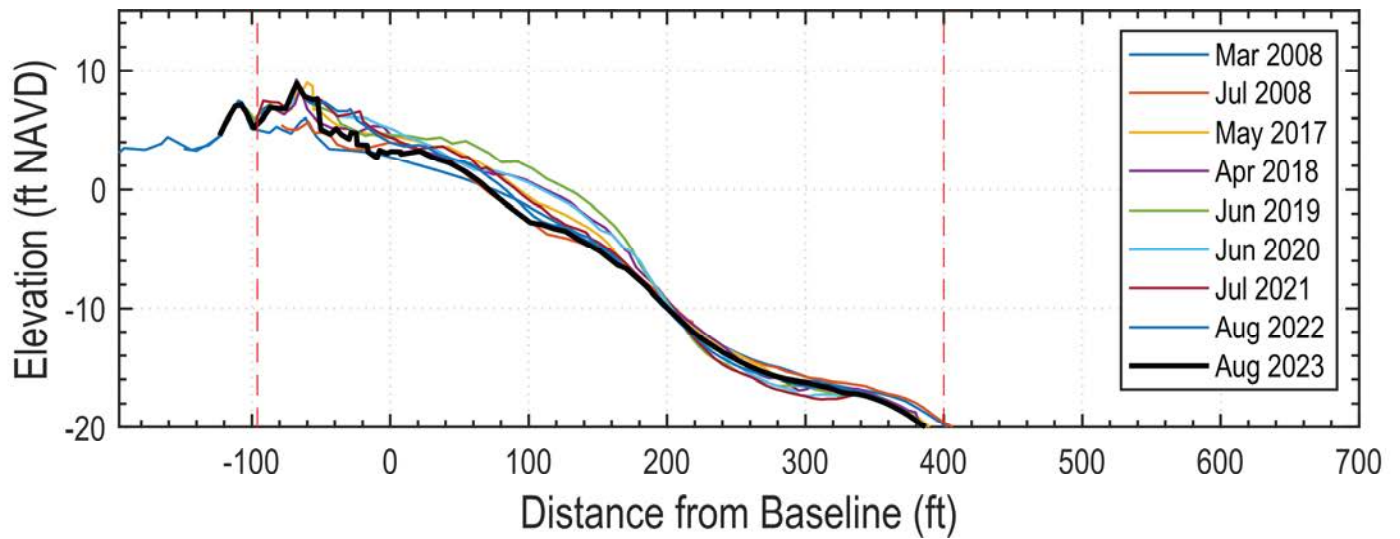
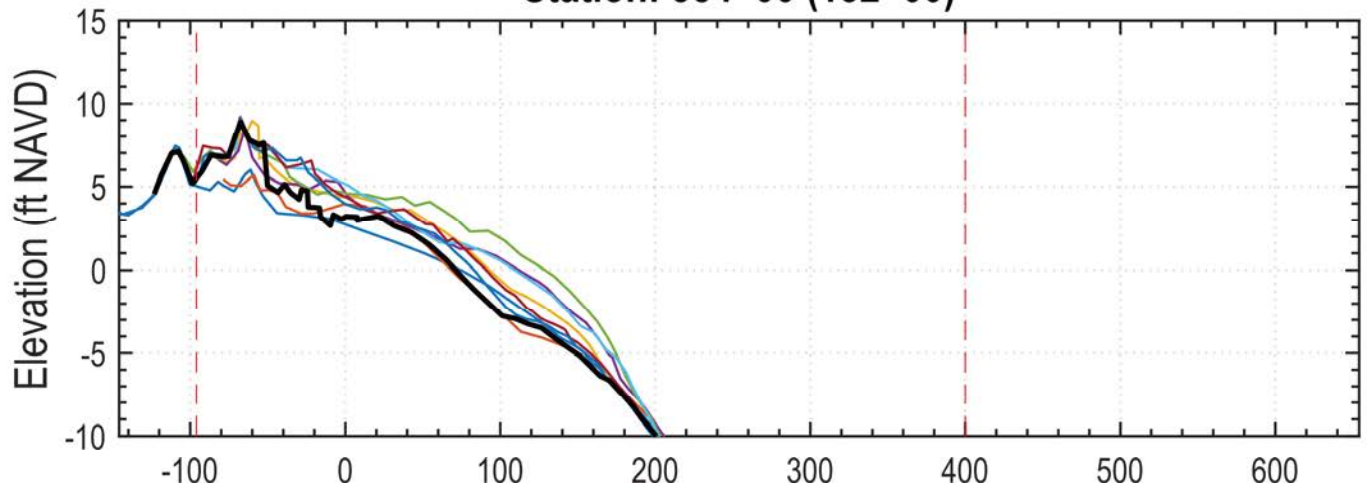
X: 2392201.94  
Y: 361490.86

### Station: 352+00 (130+00)



X: 2392053.55  
Y: 361624.95

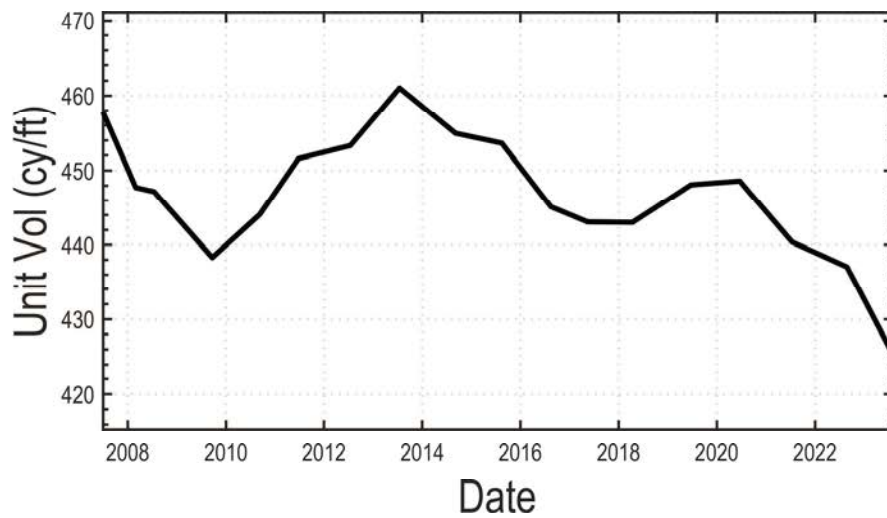
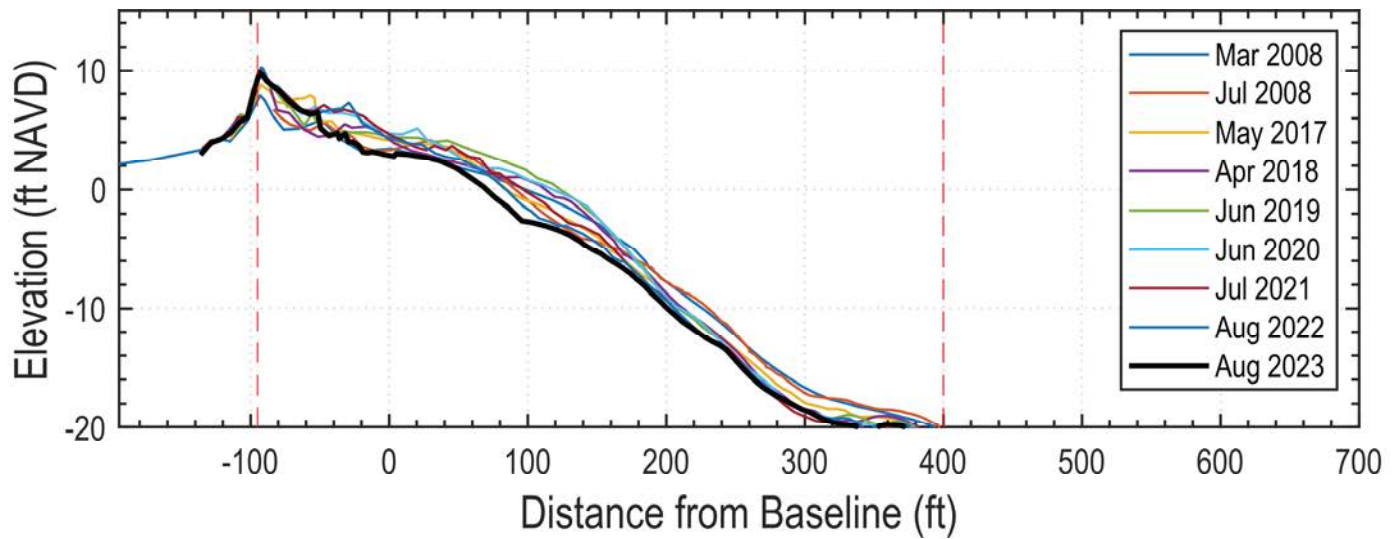
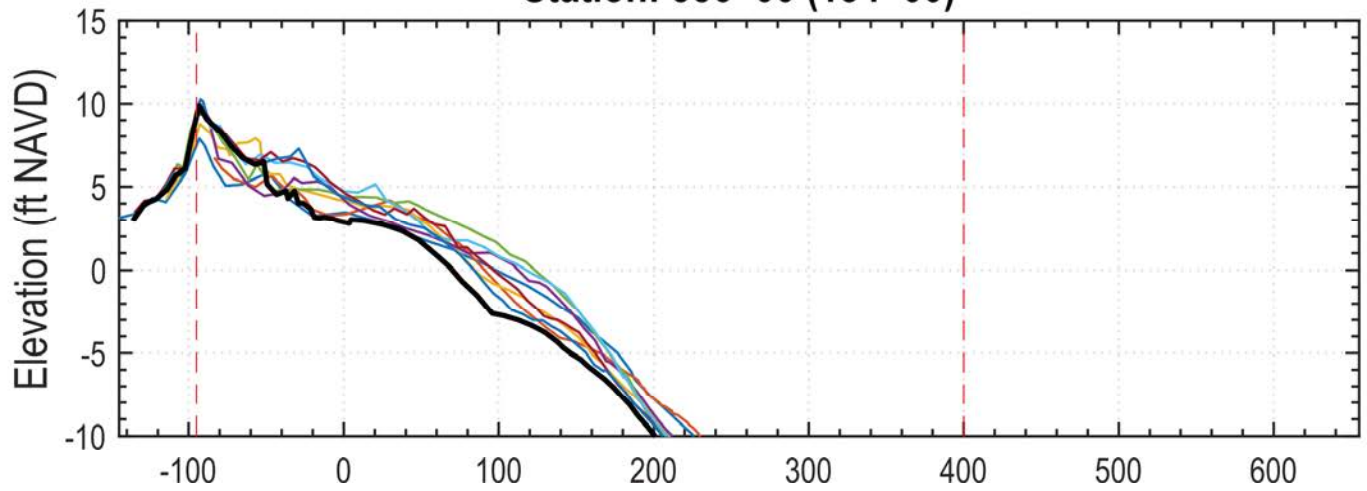
### Station: 354+00 (132+00)



X: 2391905.17  
Y: 361759.04

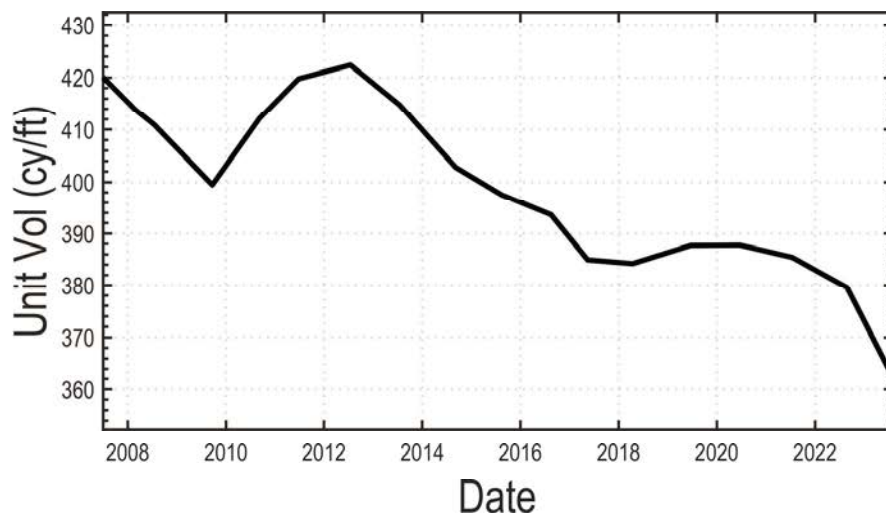
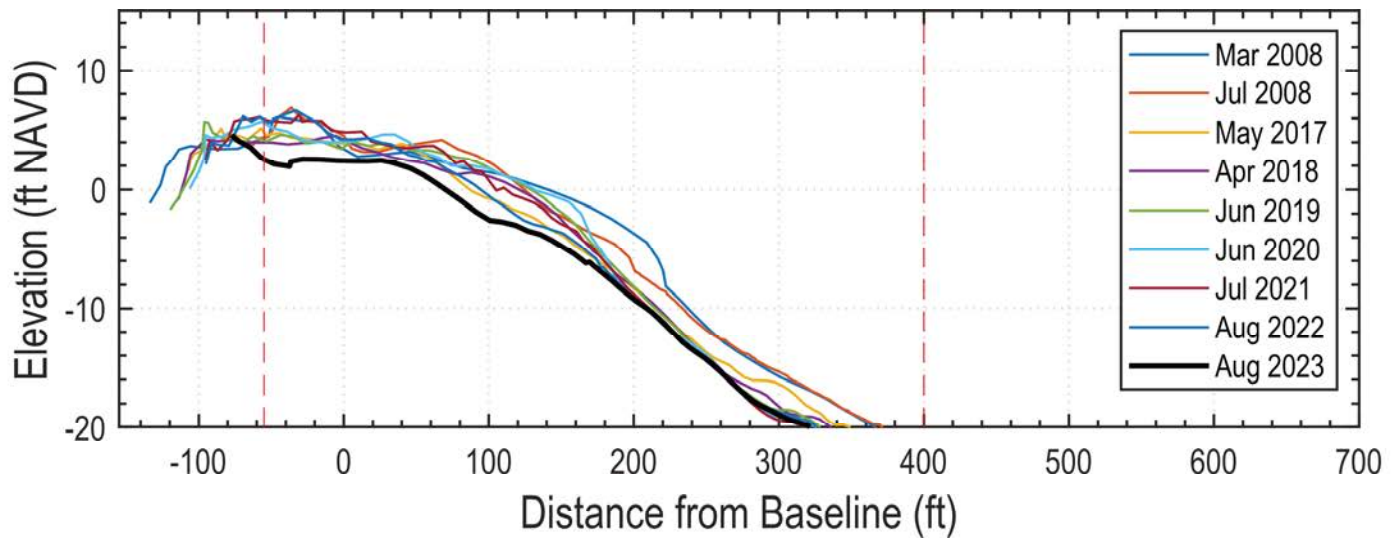
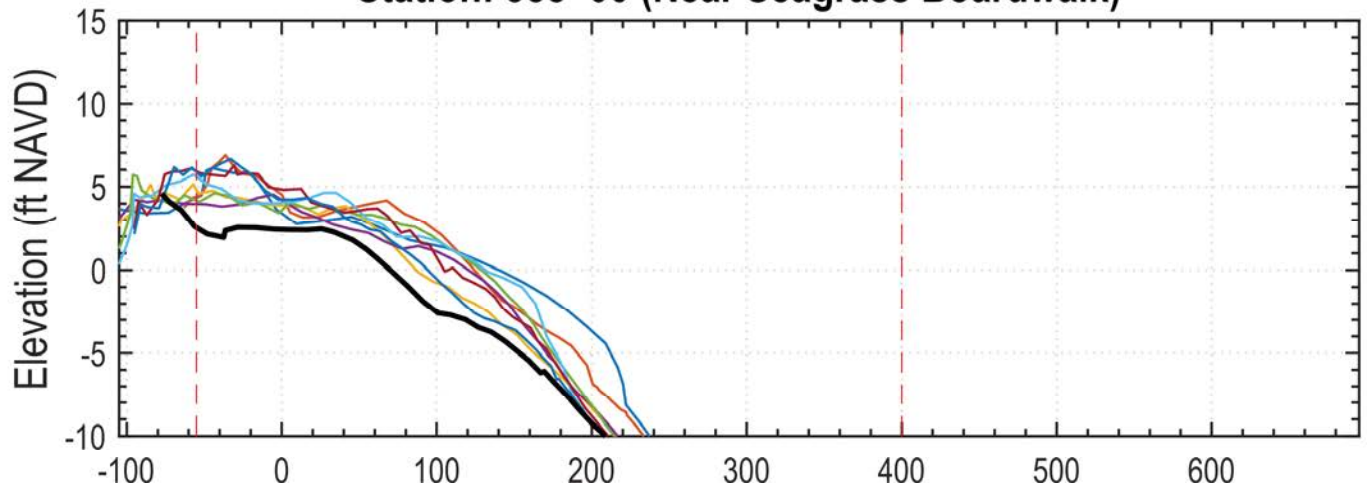


### Station: 356+00 (134+00)



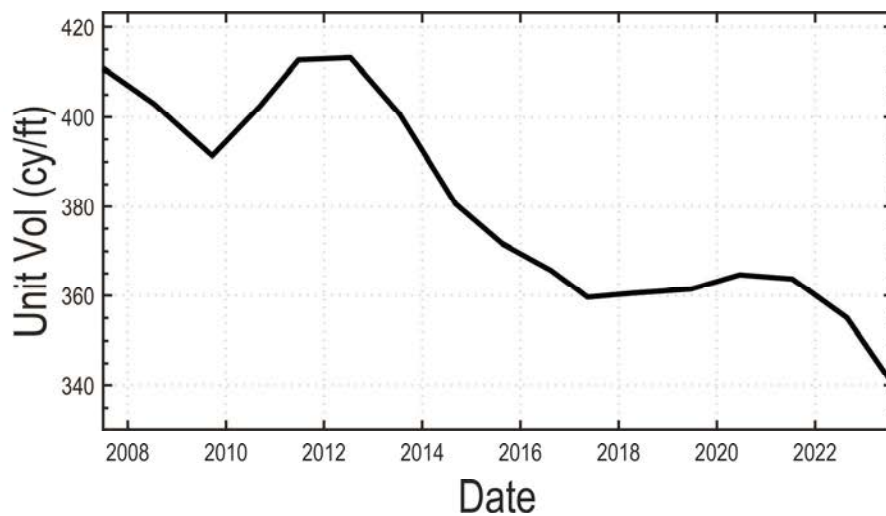
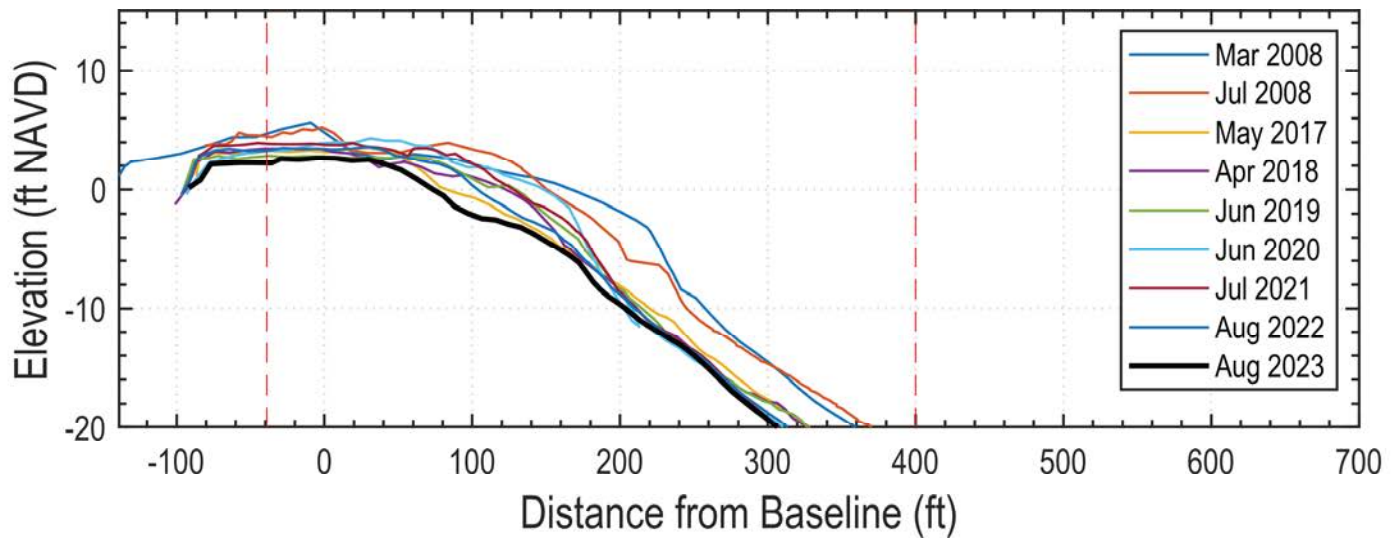
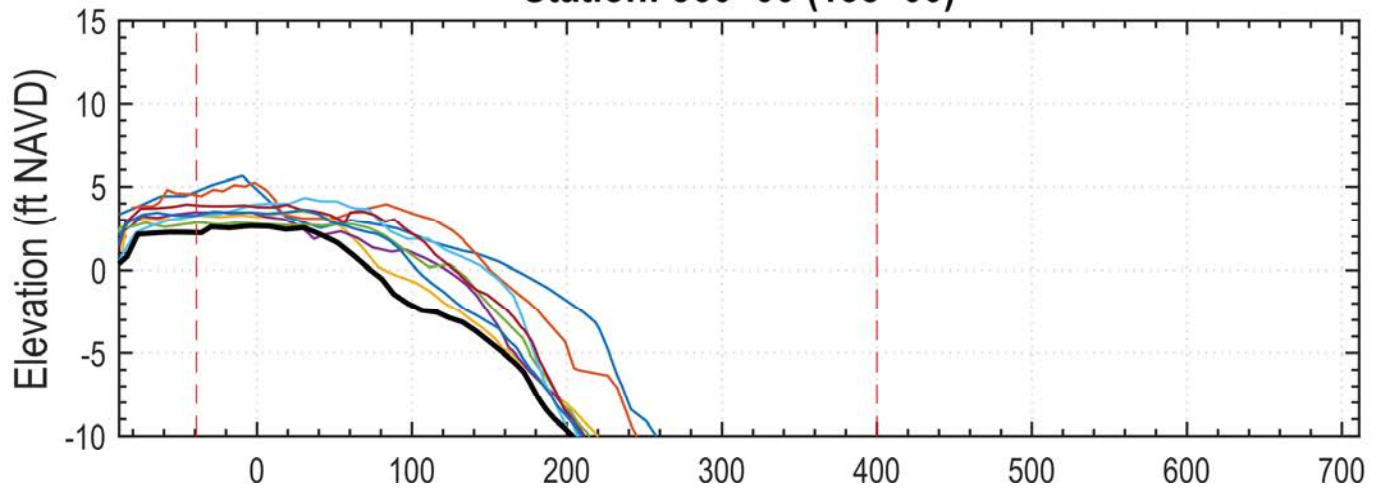
X: 2391756.78  
Y: 361893.14

### Station: 358+00 (Near Seagrass Boardwalk)



X: 2391608.39  
Y: 362027.23

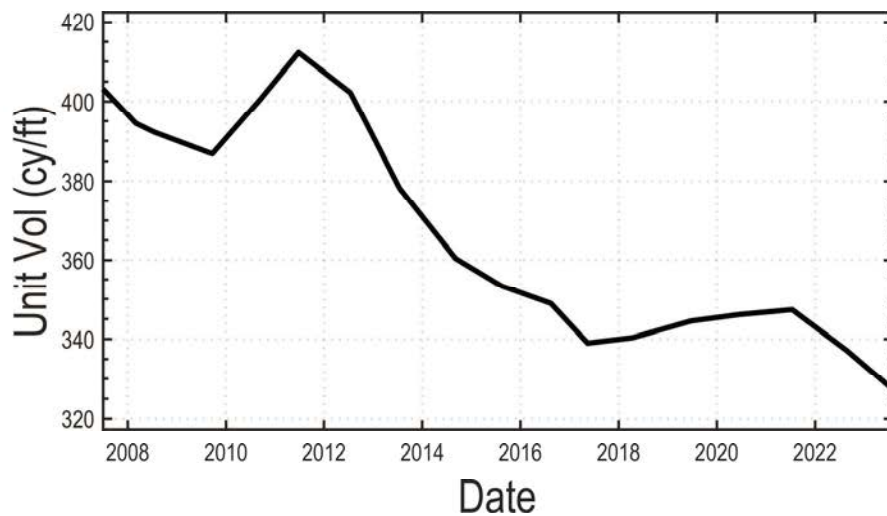
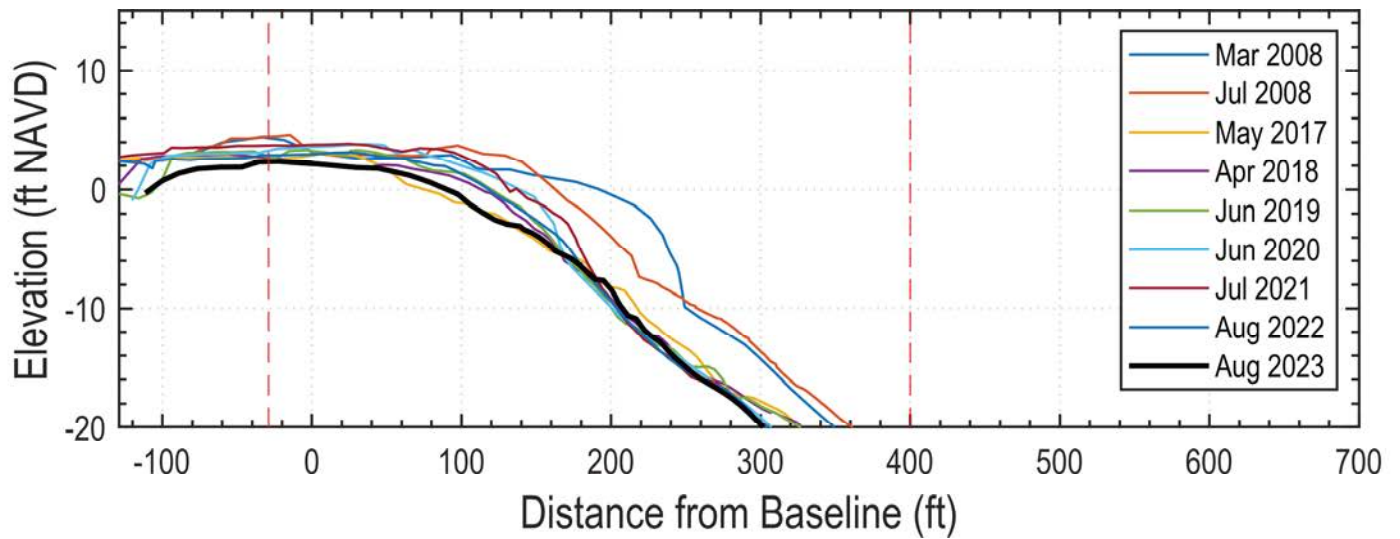
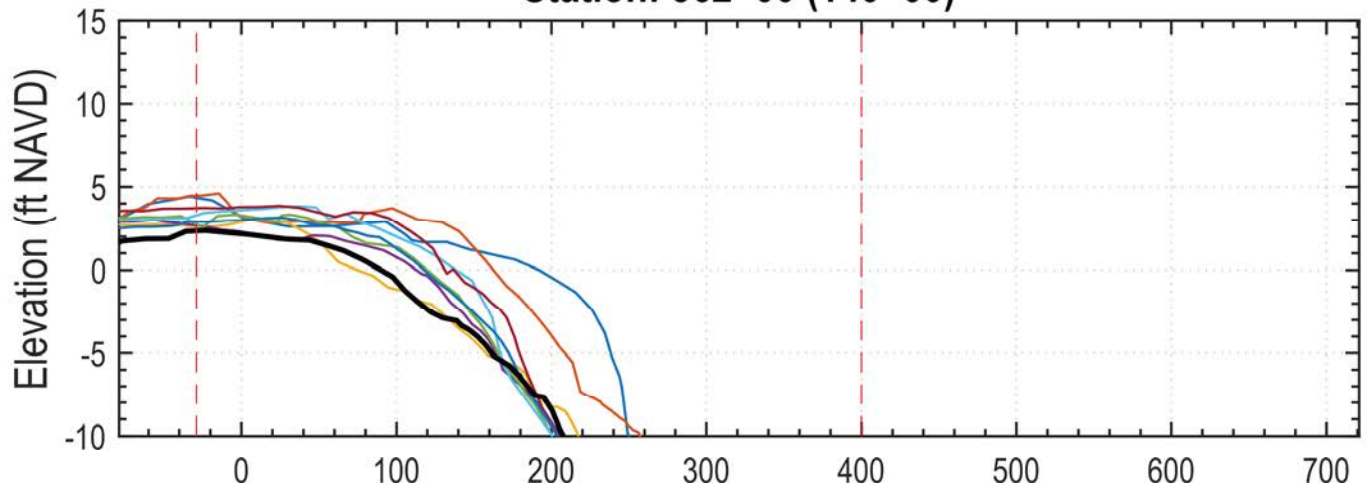
### Station: 360+00 (138+00)



X: 2391460  
Y: 362161.32

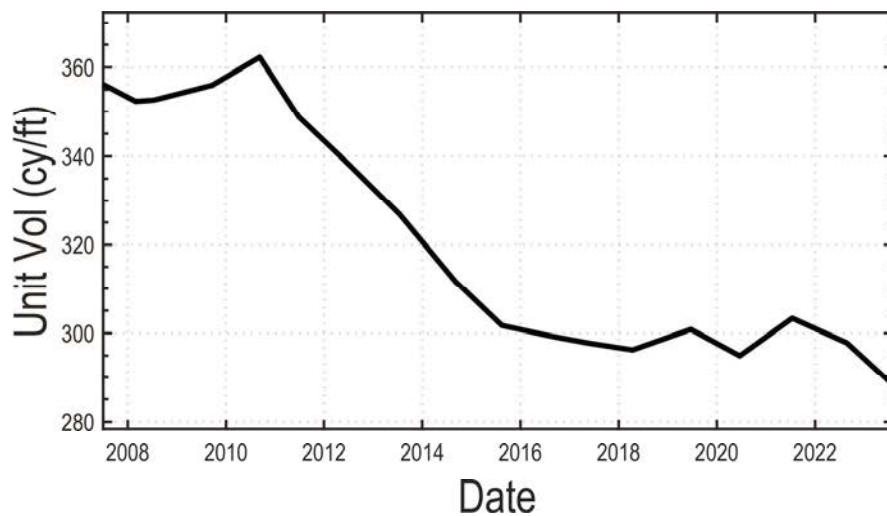
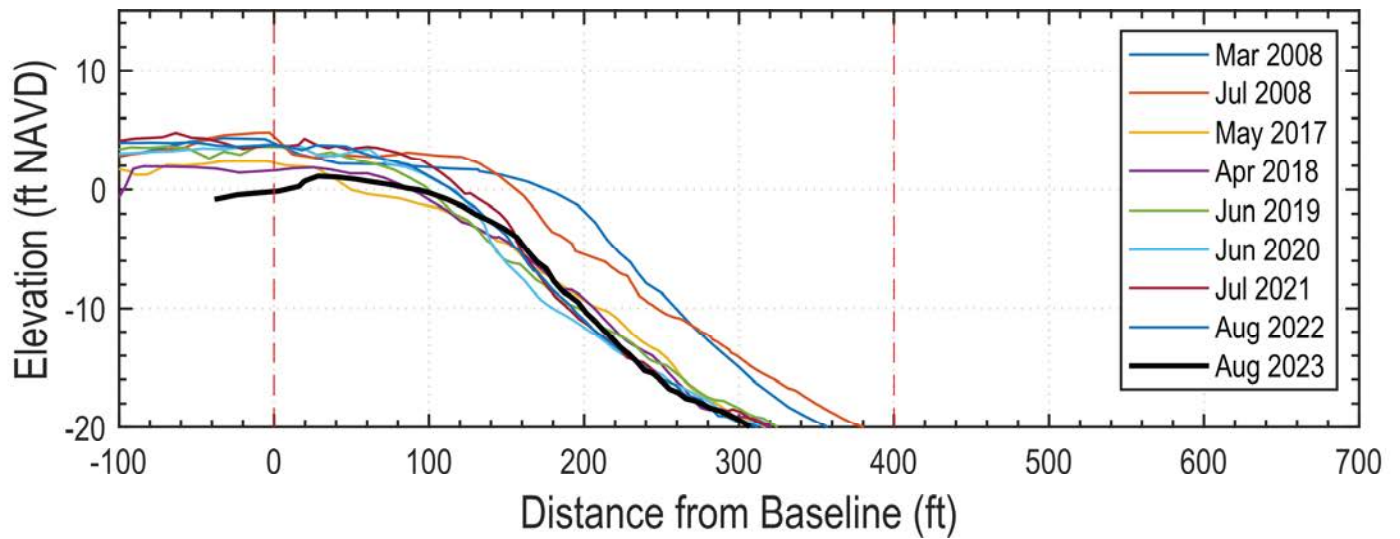
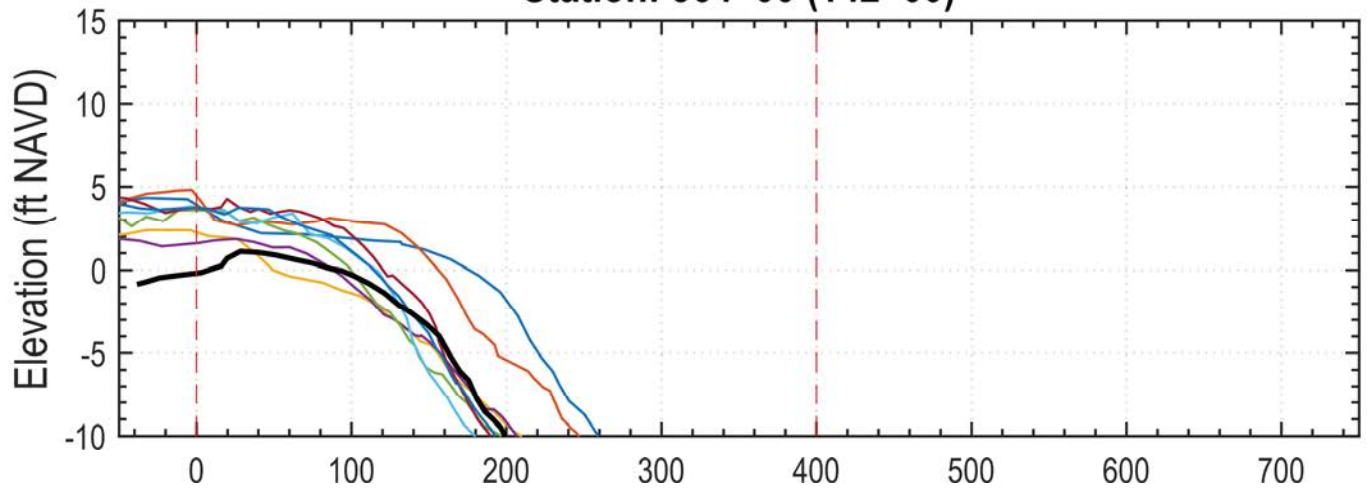


### Station: 362+00 (140+00)



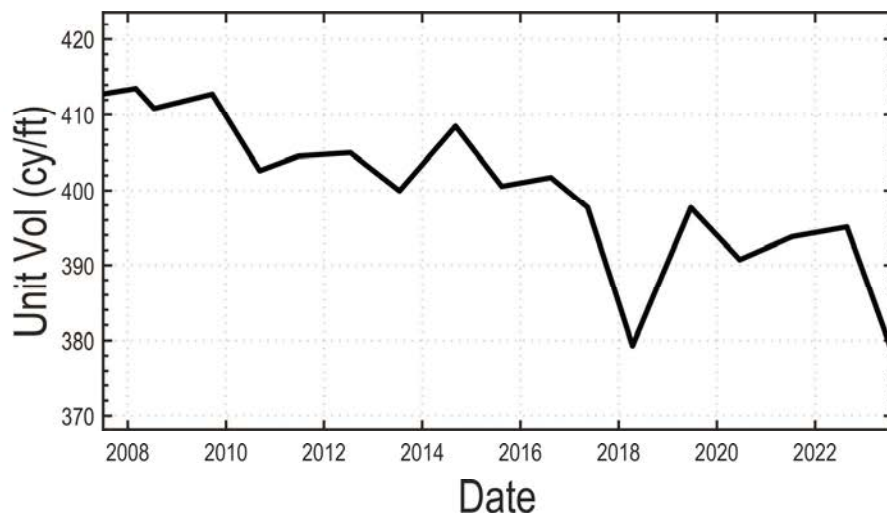
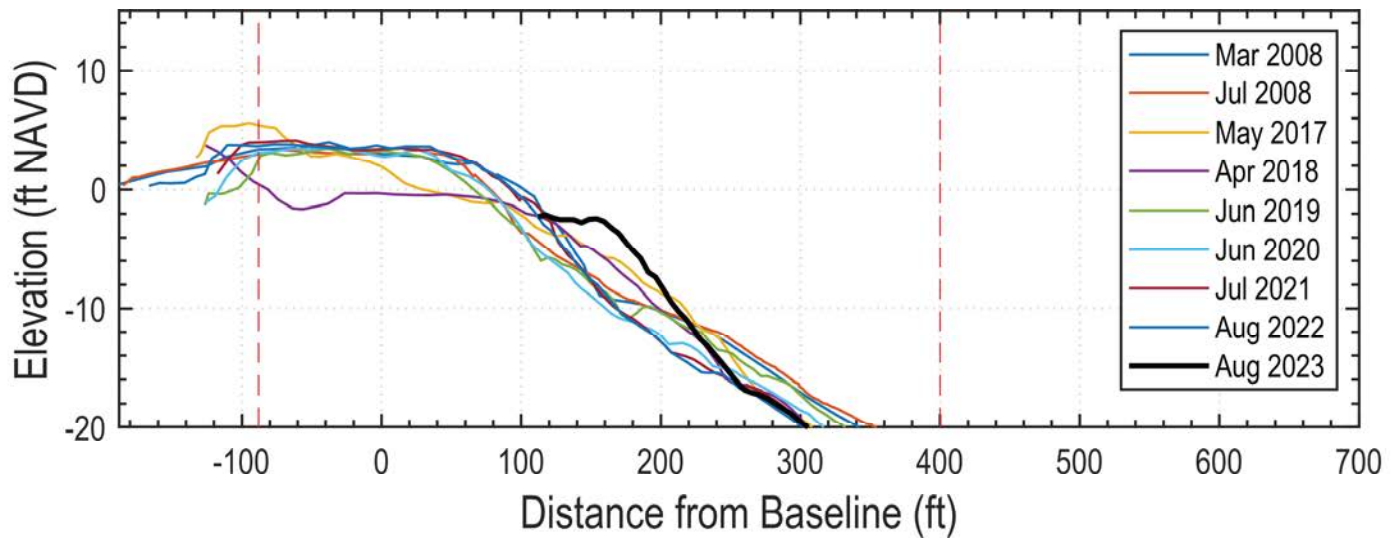
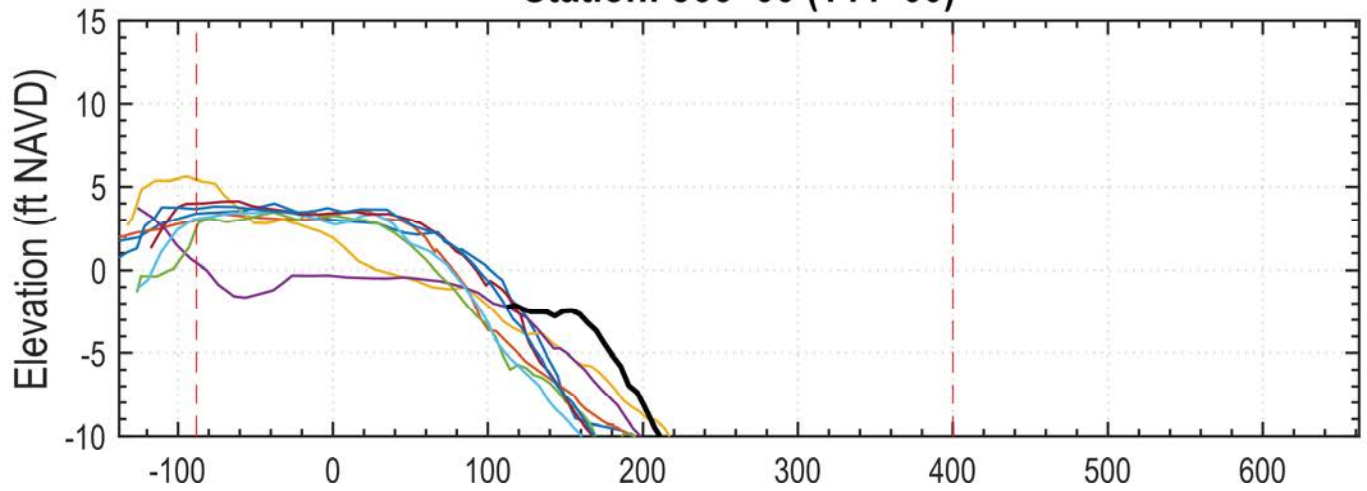
X: 2391311.61  
Y: 362295.42

### Station: 364+00 (142+00)



X: 2391163.23  
Y: 362429.51

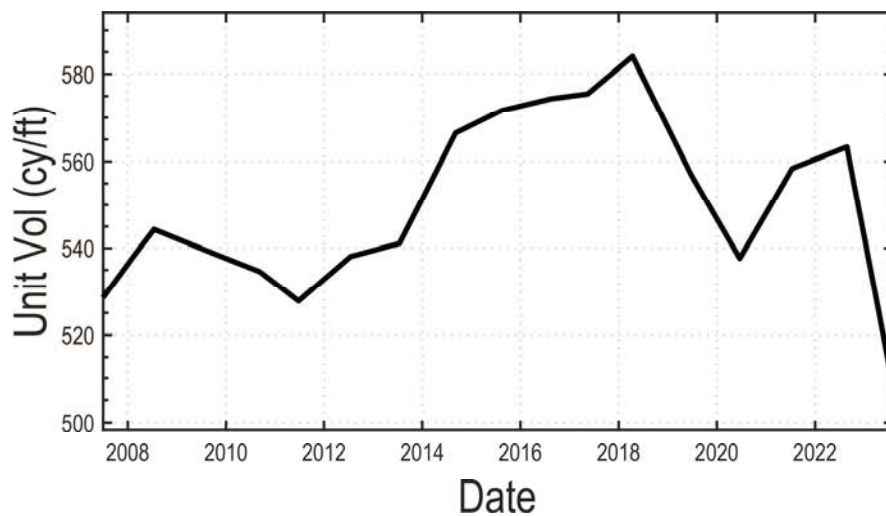
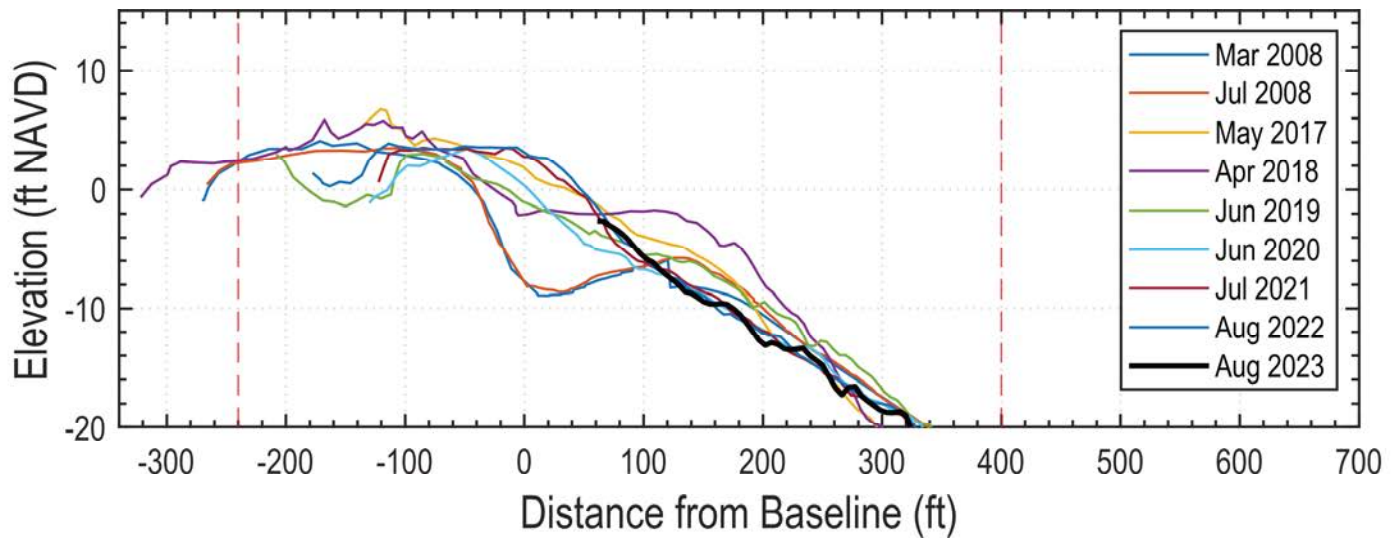
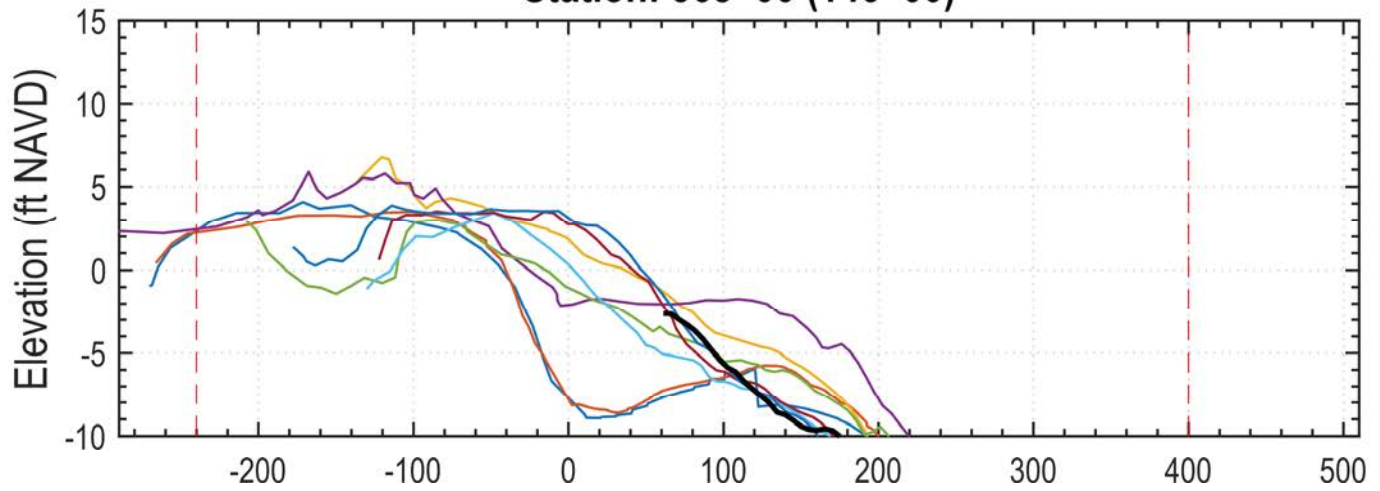
### Station: 366+00 (144+00)



X: 2391014.84  
Y: 362563.6

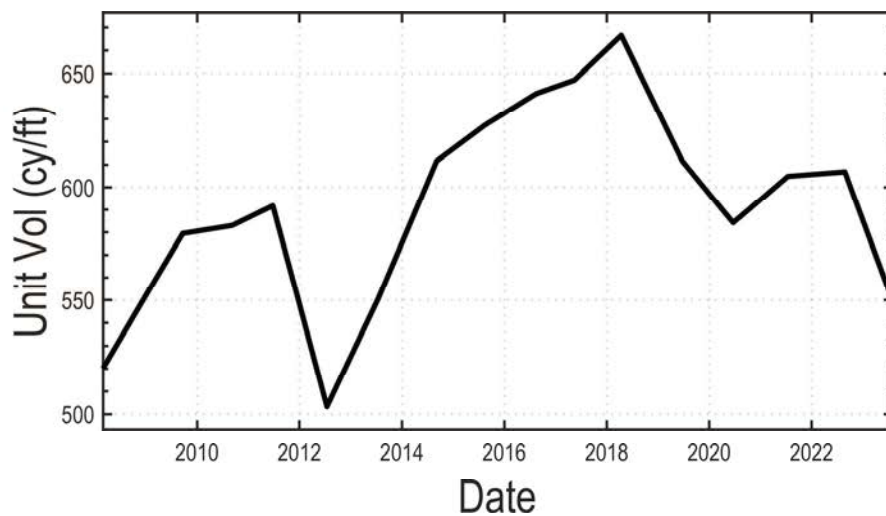
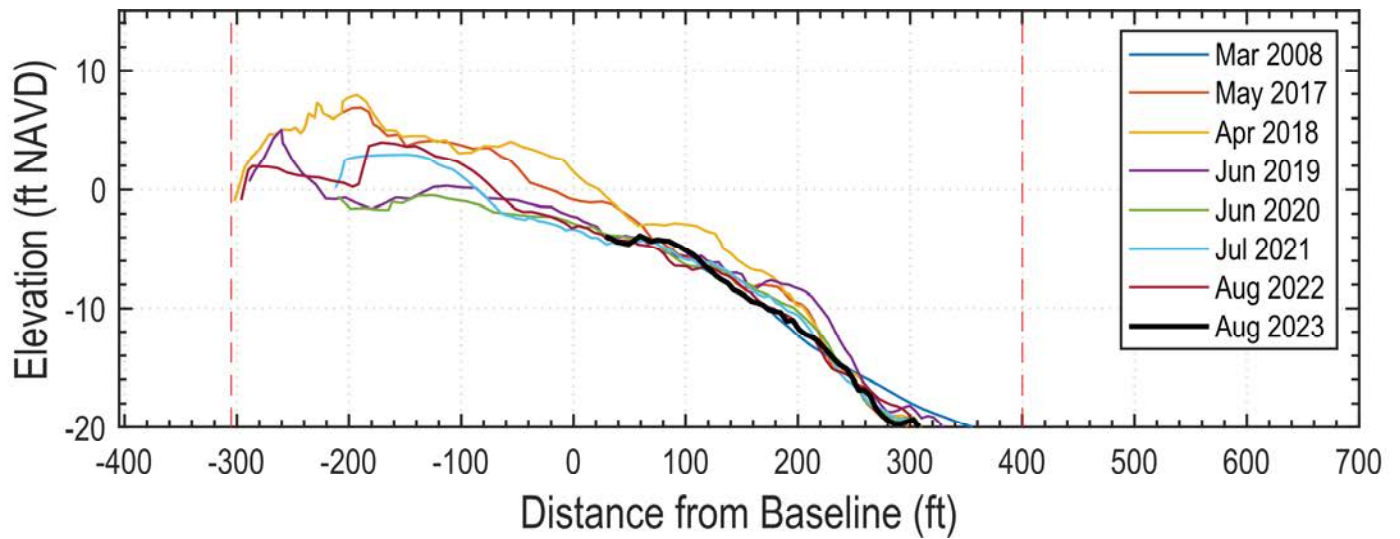
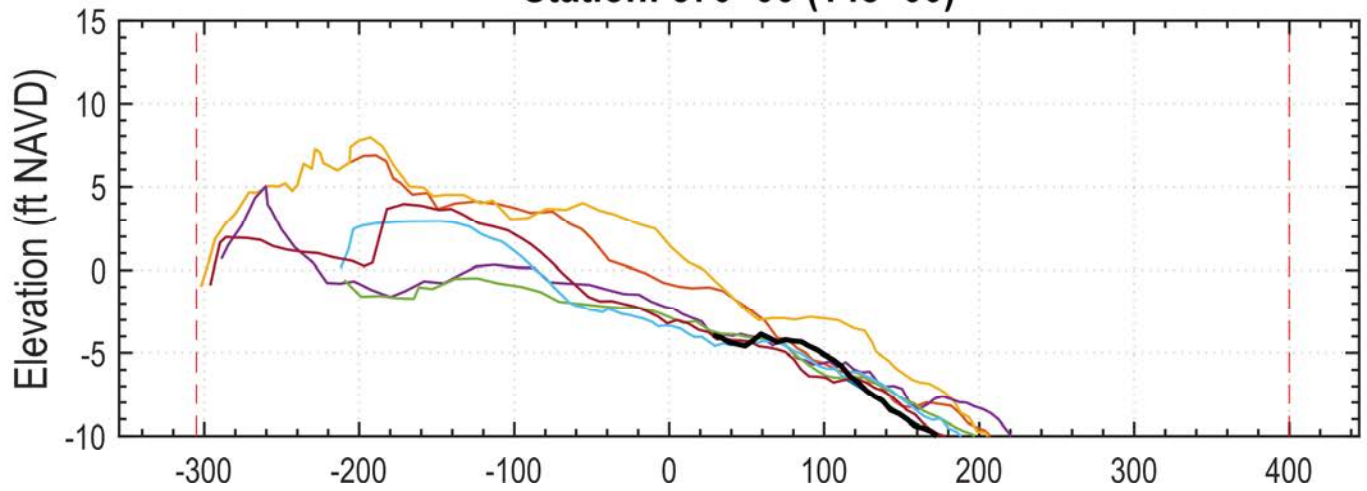


### Station: 368+00 (146+00)



X: 2390866.45  
Y: 362697.7

### Station: 370+00 (148+00)



X: 2390718.06  
Y: 362831.79