INDEX OF SHEETS		
SHEET NO.	DESCRIPTION	SHEET SUBTOTALS
1	TITLE SHEET	1
2	SUMMARY OF ESTIMATED QUANTITIES	1
3-4	SIGN DETAILS	2
5-15	PARKING ZONE KEY SHEETS	11
16-26	SIGNING PLANS	11
TOTAL		26

Design Reference for these plans is the:

2001

AASHTO "A Policy on Geometric Design of Highways and Streets"

PRELIMINARY PLANS

PROPOSED PLANS FOR

CITY OF ISLE OF PALMS
VARIOUS ROADS IN CITY OF ISLE OF PALMS LIMITS

MANAGED BEACH PARKING SIGNING PLAN

PROJECT LIMITS ARE WITHIN CITY OF ISLE OF PALMS CITY LIMITS

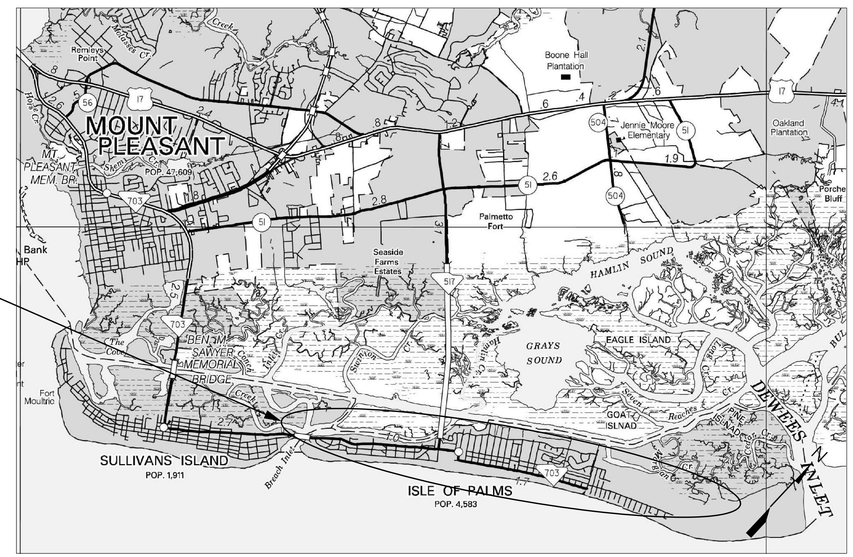

LAYOUT

SCALE 1 INCH = N.T.S. FEET

3 DAYS BEFORE DIGGING IN SOUTH CAROLINA

CALL 811

SOUTH CAROLINA 811 (SC811)
www.SC811.COM
ALL UTILITIES MAY NOT BE A MEMBER OF SC811

RAILROAD INVOLVEMENT?
YES / (NO)

NOTE: EXCEPT AS MAY OTHERWISE BE SPECIFIED ON THE PLANS OR IN THE SPECIAL PROVISIONS, ALL MATERIALS AND WORKMANSHIP ON THIS PROJECT SHALL CONFORM TO THE SOUTH CAROLINA DEPARTMENT OF TRANSPORTATION STANDARD SPECIFICATIONS FOR HIGHWAY CONSTRUCTION (2007 EDITION) AND THE STANDARD DRAWINGS FOR ROAD CONSTRUCTION IN EFFECT AT THE TIME OF LETTING.

CONSULTING ENGINEERING FIRM

Stantec

Stantec Consulting Services
4969 Centre Pointe Drive, Suite 200
North Charleston, SC 29418
Tel: 843.740.7700
Fax: 843.740.7707
www.stantec.com

ENGINEER OF RECORD

SOUTH CAROLINA STANTEC CONSULTING SERVICES, INC. No. C02310 CERTIFICATE OF AUTHORIZATION

SOUTH CAROLINA PROFESSIONAL ENGINEER No. 36000 STUART W. DAY

11-18-19

FOR CONSTRUCTION : _____ _____ DATE

User:nvashisth
U:\710\active\710\01448 - IOP\2018-04_update\Plan Sheets\Parking Revision Plans\710\01448_TITLE_SHEET.dgn

SUMMARY OF ESTIMATED QUANTITIES

SECTION	ITEM	QUANTITY	UNIT
1031000	MOBILIZATION	1.000	LS
1032010	BONDS AND INSURANCE	1.000	LS
1071000	TRAFFIC CONTROL	NEC	LS
6510105	FLAT SHEET, TYPE III, FIXED SIZE AND MESSAGE SIGN	82.000	SF
6531210	U-SECTION POST FOR SIGN SUPPORTS - 3P	N/A	LF
6531410	REMOVAL OF U-SECTION POSTS	40.000	EA
6551105	SQUARE TUBING POST 12 GUAGE - 1 3/4" X 1 3/4"	816.000	LF

THE FOLLOWING QUANTITIES ARE NOT SHOWN IN DETAIL ON THE PLANS BUT ARE INCLUDED IN THE SUMMARY OF ESTIMATED QUANTITIES AND MAY BE ADJUSTED DURING CONSTRUCTION AS DIRECTED BY THE ENGINEER.

GENERAL INCLUSIONS

ITEM	QUANTITY	UNIT	COMMENTS
(NO INCLUSION ITEMS)			

PROJECT NOTES

1. SURVEY INFORMATION

   ALL SURVEYS ARE APPROXIMATE. NO CONTROL HAS BEEN ESTABLISHED FOR THIS PROJECT.

PLANS PREPARED BY:

Stantec

Stantec Consulting Services Inc.
4969 Centre Pointe Drive Suite 200
North Charleston, SC 29418
www.stantec.com

SOUTH CAROLINA ★ STANTEC CONSULTING SERVICES, INC. No. C02310 ★ CERTIFICATE OF AUTHORIZATION

SOUTH CAROLINA ★ REGISTERED PROFESSIONAL ENGINEER ★ No. 38069 ★ STUART W. DAVIS

11-18-19

REV. NO.	BY	DATE	DESCRIPTION OF REVISION
4			
3			
2			
1			

TOPO. _____ DATE _____
DWG. _____ DATE _____
R/W _____ DATE _____

PLAN SCALE 1" = ____
PROF SCALE 1" = ____ HORIZ
SCALE 1" = ____ VERT

CITY OF ISLE OF PALMS

ISLE OF PALMS PARKING PROGRAM
SUMMARY OF ESTIMATED QUANTITIES

SCALE:

User: nvashisth
U:\1710\active\171001448 - IOP\2018-04_update\Plan Sheets\Parking Revision Plans\171001448_2_SOEQ.dgn

R7-5_12x18;
1.5" Radius, 0.4" Border, 0.4" Indent, Green on White;
[RESIDENT] C 2K; [PERMIT] C 2K;
[PARKING] C 2K;
[9AM-6PM] C 2K specified length;
Table of distances between letter and object lefts.

	R	E	S	I	D	E	N	T			
0.9	1.5	1.2	1.5	0.7	1.5	1.4	1.4	1.0	0.9		
	P	E	R	M	I	T					
2.2	1.5	1.3	1.5	1.8	0.5	1.0	2.2				
	P	A	R	K	I	N	G				
1.4	1.4	1.5	1.5	1.4	0.8	1.5	1.1	1.4			
	9	A	M	-	6	P	M				
1.5	1.2	1.5	1.4	0.9	1.3	1.4	1.3	1.5			

Sign No. : RRP
Number of Signs : 4
Reflec. Type :
Refers to Sheet(s). : 24
Cadd Name :

NOTE:
SIGN RRP IS FOR REGULATED RESIDENTIAL PERMIT PARKING

MOUNT PLAQUE 6" BELOW RESIDENTIAL PERMIT PARKING SIGN

R8-1_18x24; 1.5" Radius, 0.6" Border, 0.4" Indent, Red on White;
[NO] D 2K specified length; [PARKING] C 2K specified length;
[EITHER] D 2K; [SIDE] D 2K;
Table of distances between letter and object lefts.

	N	O															
6.4	3.0	2.2	6.4														
	P	A	R	K	I	N	G										
2.1	2.0	2.4	2.2	2.2	1.1	2.3	1.6	2.1									
	E	I	T	H	E	R											
4.7	1.6	0.6	1.6	1.8	1.6	1.4	4.7										
	S	I	D	E													
6.3	1.7	0.8	1.8	1.3	6.1												

Sign No. : SIGN M
Number of Signs :
Reflec. Type :
Refers to Sheet(s). :
Cadd Name :

NOTE:

R7-5_12x18;
1.5" Radius, 0.4" Border, 0.4" Indent, Green on White;
[ANGLE] C 2K; [PARKING] C 2K;
[ONLY] C 2K;
Standard Arrow Custom 7.8" X 2.0" 0°;
Table of distances between letter and object lefts.

	A	N	G	L	E												
2.5	1.6	1.5	1.5	1.3	1.1	2.5											
	P	A	R	K	I	N	G										
1.4	1.4	1.5	1.5	1.4	0.8	1.5	1.1	1.4									
	O	N	L	Y													
3.2	1.6	1.6	1.1	1.3	3.2												
2.1	7.8	2.1															

Sign No. : SIGN N
Number of Signs :
Reflec. Type :
Refers to Sheet(s). :
Cadd Name :

NOTE:

R7-5_12x18;
1.5" Radius, 0.4" Border, 0.4" Indent, Green on White;
[ANGLE] C 2K; [PARKING] C 2K;
[ONLY] C 2K;
Standard Arrow Custom 7.8" X 2.0" 180°;
Table of distances between letter and object lefts.

	A	N	G	L	E												
2.5	1.6	1.5	1.5	1.3	1.1	2.5											
	P	A	R	K	I	N	G										
1.4	1.4	1.5	1.5	1.4	0.8	1.5	1.1	1.4									
	O	N	L	Y													
3.2	1.6	1.6	1.1	1.3	3.2												
2.1	7.8	2.1															

Sign No. : SIGN O
Number of Signs :
Reflec. Type :
Refers to Sheet(s). :
Cadd Name :

NOTE:

CUSTOM_12x18;
1.5" Radius, 0.4" Border, 0.4" Indent, Green on White;
[GOLF] C 2K specified length;
[CART] B 2K specified length;
[PARKING] C 2K specified length;
[ONLY] C 2K specified length;
Standard Arrow Custom 7.8" X 2.0" 0°;
Table of distances between letter and object lefts.

	G	O	L	F													
2.5	1.8	2.0	1.7	1.5	2.5												
	C	A	R	T													
2.5	1.8	2.4	1.7	1.1	2.5												
	P	A	R	K	I	N	G										
1.5	1.3	1.6	1.4	1.4	0.7	1.5	1.1	1.5									
	O	N	L	Y													
3.4	1.4	1.4	1.1	1.3	3.4												
2.1	7.8	2.1															

Sign No. : SIGN P
Number of Signs :
Reflec. Type :
Refers to Sheet(s). :
Cadd Name :

NOTE:

CUSTOM_12x18;
1.5" Radius, 0.4" Border, 0.4" Indent, Green on White;
[GOLF] C 2K specified length;
[CART] B 2K specified length;
[PARKING] C 2K specified length;
[ONLY] C 2K specified length;
Standard Arrow Custom 7.8" X 2.0" 180°;
Table of distances between letter and object lefts.

	G	O	L	F													
2.5	1.8	2.0	1.7	1.5	2.5												
	C	A	R	T													
2.5	1.8	2.4	1.7	1.1	2.5												
	P	A	R	K	I	N	G										
1.5	1.3	1.6	1.4	1.4	0.7	1.5	1.1	1.5									
	O	N	L	Y													
3.4	1.4	1.4	1.1	1.3	3.4												
2.1	7.8	2.1															

Sign No. : SIGN Q
Number of Signs :
Reflec. Type :
Refers to Sheet(s). :
Cadd Name :

NOTE:

R7-1_12x18;
1.5" Radius, 0.4" Border, 0.4" Indent, Red on White;
[NO] G 2K specified length;
[PARKING] B 2K specified length;
[ANY] C 2K specified length;
[TIME] C 2K specified length;
Double Headed Arrow Custom - 7.8" X 2.0" 180° ;
Table of distances between letter and object lefts.

	N	O															
4.0	2.2	1.8	4.0														
	P	A	R	K	I	N	G										
1.1	1.4	1.8	1.5	1.5	0.7	1.6	1.3	1.1									
	A	N	Y														
3.8	1.6	1.5	1.3	3.8													
	T	I	M	E													
3.4	1.4	0.9	1.9	1.0	3.4												
2.1	7.8	2.1															

Sign No. : SIGN A
Number of Signs :
Reflec. Type :
Refers to Sheet(s). :
Cadd Name :

NOTE:

R7-####_12x12;
1.5" Radius, 0.3" Border, 0.3" Indent, Green on White;
"PARALLEL" B 2K 90% spacing;
"PARKING" B 2K 90% spacing;
"ONLY" D 2K;
Table of distances between letter and object lefts.

	P	A	R	A	L	L	E	L									
0.9	0.5	0.8	0.6	0.8	0.6	0.7	0.6										
	P	A	R	K	I	N	G										
1.2	0.6	0.8	0.8	0.7	0.7	0.4	0.7	0.5	0.9								
	O	N	L	Y													
3.5	1.4	1.3	1.1	1.2	3.5												

Sign No. : S
Number of Signs : 46
Reflec. Type :
Refers to Sheet(s). : 18 - 23
Cadd Name :

NOTE:

R8-1_18x24; 1.5" Radius, 0.6" Border, 0.4" Indent, Red on White;
[NO] D 2K specified length; [PARKING] C 2K specified length;
[4 FEET OF] D 2K; [PAVEMENT] D 2K specified length;
Table of distances between letter and object lefts.

	N	O															
6.4	3.0	2.2	6.4														
	P	A	R	K	I	N	G										
2.1	2.0	2.4	2.2	2.2	1.1	2.3	1.6	2.1									
	4	F	E	E	T	O	F										
1.8	3.5	1.6	1.5	1.4	3.3	1.8	1.3	1.8									
	P	A	V	E	M	E	N	T									
2.3	1.5	1.9	1.8	1.7	2.1	1.6	1.7	1.3	2.1								

Sign No. : SIGN I
Number of Signs :
Reflec. Type :
Refers to Sheet(s). :
Cadd Name :

NOTE:

R7-5_12x18;
1.5" Radius, 0.4" Border, 0.4" Indent, Green on White;
[BEACH] C 2K; [PARKING] C 2K;
Table of distances between letter and object lefts.

	B	E	A	C	H												
2.6	1.4	1.2	1.6	1.5	1.1	2.6											
	P	A	R	K	I	N	G										
1.4	1.4	1.5	1.5	1.4	0.8	1.5	1.1	1.4									

Sign No. : BVP
Number of Signs :
Reflec. Type :
Refers to Sheet(s). :
Cadd Name :

NOTE:
SIGN BVP IS FOR BEACH VISITOR PARKING

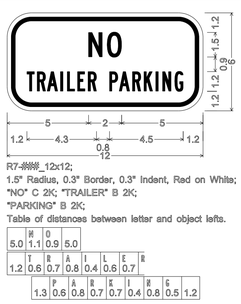

R7-####_12x12;
1.5" Radius, 0.3" Border, 0.3" Indent, Red on White;
"NO" C 2K; "TRAILER" B 2K;
"PARKING" B 2K;
Table of distances between letter and object lefts.

	N	O															
5.0	1.1	0.9	5.0														
	T	R	A	I	L	E	R										
1.2	0.6	0.7	0.8	0.4	0.6	0.7											
	P	A	R	K	I	N	G										
1.3	0.6	0.8	0.7	0.7	0.4	0.8	0.5	1.2									

Sign No. : R
Number of Signs : 9
Reflec. Type :
Refers to Sheet(s). : 23 & 24
Cadd Name :

NOTE:

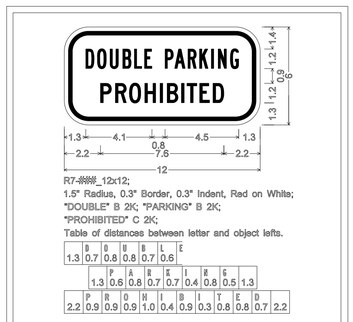

R7-####_12x12;
1.5" Radius, 0.3" Border, 0.3" Indent, Red on White;
"DOUBLE" B 2K; "PARKING" B 2K;
"PROHIBITED" C 2K;
Table of distances between letter and object lefts.

	D	O	U	B	L	E											
1.3	0.7	0.8	0.8	0.7	0.6												
	P	A	R	K	I	N	G										
1.3	0.6	0.8	0.7	0.7	0.4	0.8	0.5	1.3									
	P	R	O	H	I	B	I	T	E	D							
2.2	0.9	0.9	0.9	1.0	0.4	0.9	0.3	0.8	0.8	0.7	2.2						

Sign No. : T
Number of Signs : 49
Reflec. Type :
Refers to Sheet(s). : 18 - 23
Cadd Name :

NOTE:

TYPICAL SQUARE TUBE SIGN INSTALLATION

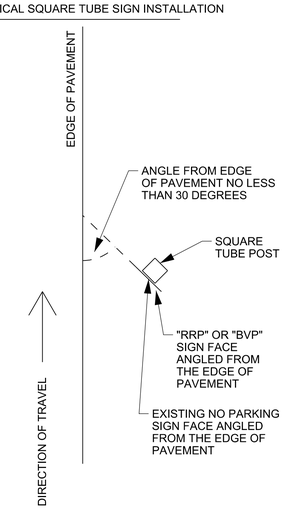

NOTES: **THESE NOTES PERTAIN ONLY TO SIGNS INSTALLED AT A 45° ANGLE

⊗ FOR BVP & I LOCATIONS:
REPRESENTS AN EXISTING POST TO BE REMOVED AND REPLACED WITH A 14' 3P U-CHANNEL POST AND AN EXISTING "NO PARKING 4 FEET OF PAVEMENT" SIGN TO BE RETAINED. ADD A NEW "BVP" SIGN TO FACE ONCOMING TRAFFIC (PERPENDICULAR TO THE EDGE OF PAVEMENT) ABOVE THE "NO PARKING 4 FEET OF PAVEMENT" WHICH SHALL FACE ONCOMING TRAFFIC.

FOR ALL OTHERS:
REPRESENTS AN EXISTING POST TO BE REMOVED AND REPLACED WITH A 14' SQUARE TUBE POST AND AN EXISTING "NO PARKING" SIGN TO BE RETAINED.ADD A NEW "RRP" OR "BVP" SIGN TO FACE ONCOMING TRAFFIC (PERPENDICULAR TO THE EDGE OF PAVEMENT) ABOVE THE "NO PARKING" SIGN WHICH SHALL BE PARALLEL TO THE EDGE OF PAVEMENT. SEE TYPICAL BELOW.

○ REPRESENTS AN EXISTING SIGN AND POST TO BE RETAINED.

● REPRESENTS A NEW POST AND SIGN(S).
FOR LOCATIONS WITH ONLY A NEW "BVP" SIGN, ATTACH SIGN TO A SINGLE 12' 3P U-CHANNEL POST. FOR LOCATIONS WITH A NEW "BVP" SIGN AND "SIGN I", ATTACH SIGNS TO A SINGLE 14' 3P U-CHANNEL POST, WITH THE "BVP" SIGN MOUNTED 2" ABOVE "SIGN I". FOR LOCATIONS WITH A NEW "RRP" SIGN, ATTACH SIGN TO A SINGLE 13' 3P U-CHANNEL POST. FOR LOCATIONS WITH ONLY A NEW "I" SIGN, ATTACH SIGN TO A SINGLE 13' 3P U-CHANNEL POST.

ALL SIGNS SHALL HAVE A MINIMUM 7 ' CLEARANCE FROM THE BOTTOM OF THE SIGN TO THE TOP OF THE SIGN.

PLANS PREPARED BY:

Stantec

Stantec Consulting Services Inc.
4969 Centre Pointe Drive Suite 200
North Charleston, SC 29418
www.stantec.com

SOUTH CAROLINA STANTEC CONSULTING SERVICES, INC. No. C02310 CERTIFICATE OF AUTHORIZATION

SOUTH CAROLINA PROFESSIONAL ENGINEER No. 30004 STUART W. DAY
11-18-19

REV. NO.	BY	DATE	DESCRIPTION OF REVISION
4			
3			
2			
1			

TOPO. DATE
DWG. DATE
R/W DATE

PLAN SCALE 1" = ____
PROF SCALE 1" = ____ HORIZ
SCALE 1" = ____ VERT

CITY OF ISLE OF PALMS

ISLE OF PALMS PARKING PROGRAM
SIGN DETAILS

SCALE:

User: nvashisth
U:\1710\active\171001448 - IOP\2018-04_update\Plan Sheets\Parking Revision Plans\171001448_Detail_Sheet.dgn

Sign No. : SIGN RRP

Sign No. : SIGNS RRP & R

Sign No. : SIGNS BVP, S & T

Sign No. : SIGNS I, S & T

Sign No. : SIGNS BVP, I, S & T

User: nvashisth
U:\1710\active\171001448 - IOP\2018-04_update\Plan Sheets\Parking Revision Plans\171001448_Detail_Sheet_2.dgn

PLANS PREPARED BY:

Stantec

Stantec Consulting Services Inc.
4969 Centre Pointe Drive Suite 200
North Charleston, SC 29418
www.stantec.com

SOUTH CAROLINA ★ STANTEC CONSULTING SERVICES, INC. No. C02310 ★ CERTIFICATE OF AUTHORIZATION

SOUTH CAROLINA ★ REGISTERED PROFESSIONAL ENGINEER ★ No. 28069 ★ STUART W. DAVIS
11-13-19

REV. NO.	BY	DATE	DESCRIPTION OF REVISION
4			
3			
2			
1			

TOPO. _____ DATE _____
DWG. _____ DATE _____
R/W _____ DATE _____

PLAN SCALE 1" = ____
PROF SCALE 1" = ____ HORIZ
SCALE 1" = ____ VERT

CITY OF ISLE OF PALMS

ISLE OF PALMS PARKING PROGRAM
SIGN DETAILS

SCALE:

SHEET NO.
5

N

SC 703 PALM BOULEVARD

CAROLINA BOULEVARD

CHARLESTON BOULEVARD

2ND AVENUE

3RD AVENUE

4TH AVENUE

5TH AVENUE

OCEAN BLVD

MATCHLINE
SEE SHEET 5

SCALE IN FEET

0 100 200 400

GRAY REPRESENTS EXISTING NO PARKING ZONES

BLUE REPRESENTS PROPOSED NO PARKING ZONES

RED REPRESENTS PROPOSED BEACH PARKING ZONES

GREEN REPRESENTS PROPOSED RESIDENTIAL PERMIT PARKING ZONES

PLANS PREPARED BY:

Stantec

Stantec Consulting Services Inc.
4969 Centre Pointe Drive Suite 200
North Charleston, SC 29418
www.stantec.com

SOUTH CAROLINA
STANTEC CONSULTING SERVICES, INC.
No. C02310
CERTIFICATE OF AUTHORIZATION

SOUTH CAROLINA
REGISTERED PROFESSIONAL ENGINEER
No. 36000
STUART W. DAVIS

11-18-19

REV. NO.	BY	DATE	DESCRIPTION OF REVISION
4			
3			
2			
1			

TOPO. _____ DATE _____ PLAN SCALE 1" = ____
DWG. _____ DATE _____ PROF SCALE 1" = ____ HORIZ
R/W _____ DATE _____ SCALE 1" = ____ VERT

CITY OF ISLE OF PALMS

ISLE OF PALMS PARKING PROGRAM
PARKING ZONE KEY SHEETS

SCALE: 1" = 100'

User: nvashisth
U:\710\active\171001448 - IOP\2018-04_update\Plan Sheets\Parking Revision Plans\171001448_Color_Zones_SHT1.dgn

SHEET NO.
6

N

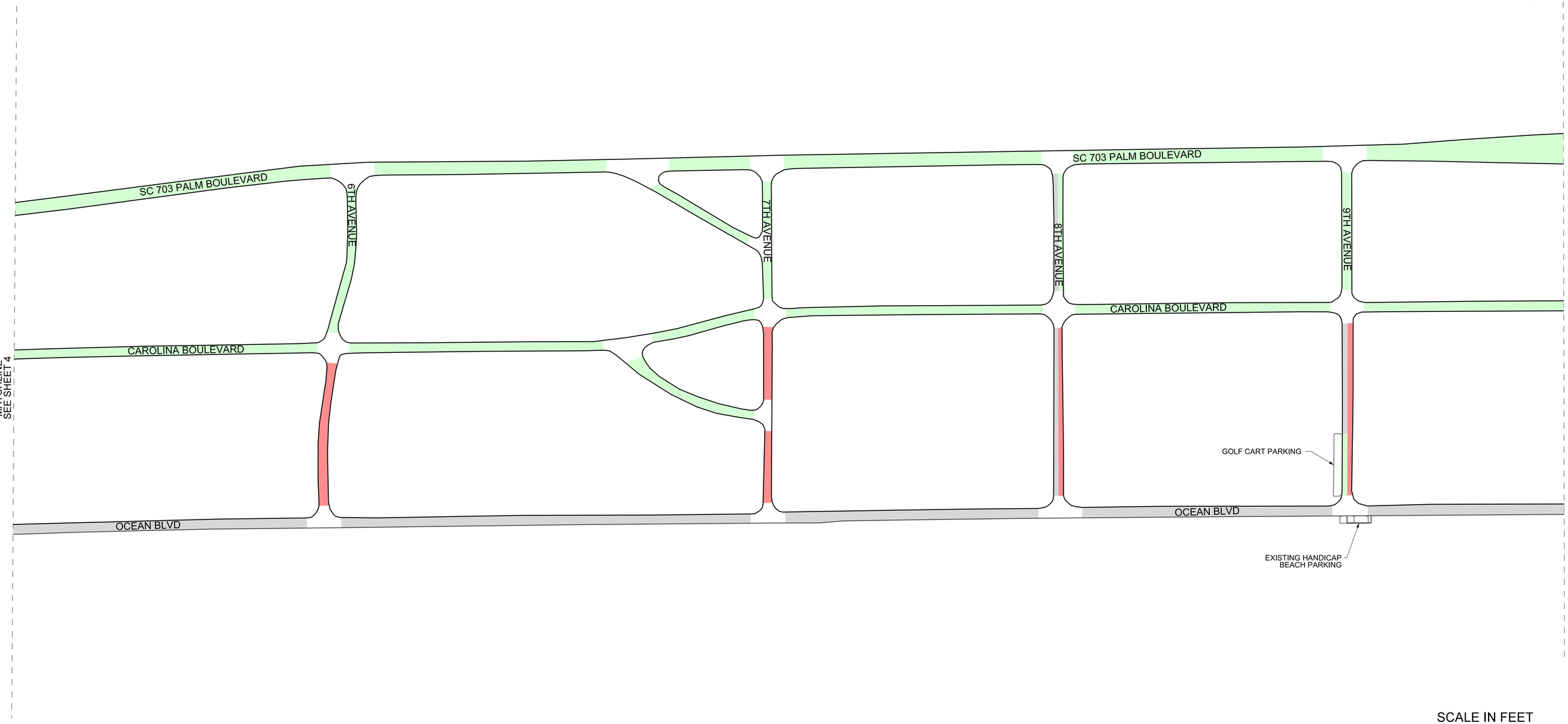

SCALE IN FEET

0 100 200 400

GRAY REPRESENTS EXISTING NO PARKING ZONES

BLUE REPRESENTS PROPOSED NO PARKING ZONES

RED REPRESENTS PROPOSED BEACH PARKING ZONES

GREEN REPRESENTS PROPOSED RESIDENTIAL PERMIT PARKING ZONES

PLANS PREPARED BY:

Stantec

Stantec Consulting Services Inc.
4969 Centre Pointe Drive Suite 200
North Charleston, SC 29418
www.stantec.com

SOUTH CAROLINA
STANTEC CONSULTING SERVICES, INC.
No. C02310
CERTIFICATE OF AUTHORIZATION

SOUTH CAROLINA
REGISTERED PROFESSIONAL ENGINEER
No. 18005
STUART W. DAVIS

11-18-19

REV. NO.	BY	DATE	DESCRIPTION OF REVISION
4			
3			
2			
1			

TOPO. _____ DATE _____ PLAN SCALE 1" = ____
DWG. _____ DATE _____ PROF SCALE 1" = ____ HORIZ
R/W _____ DATE _____ SCALE 1" = ____ VERT

CITY OF ISLE OF PALMS

ISLE OF PALMS PARKING PROGRAM
PARKING ZONE KEY SHEETS

SCALE: 1" = 100'

User: nvashisth
U:\710\active\171001448 - IOP\2018-04_update\Plan Sheets\Parking Revision Plans\171001448_Color_Zones_SHT2.dgn

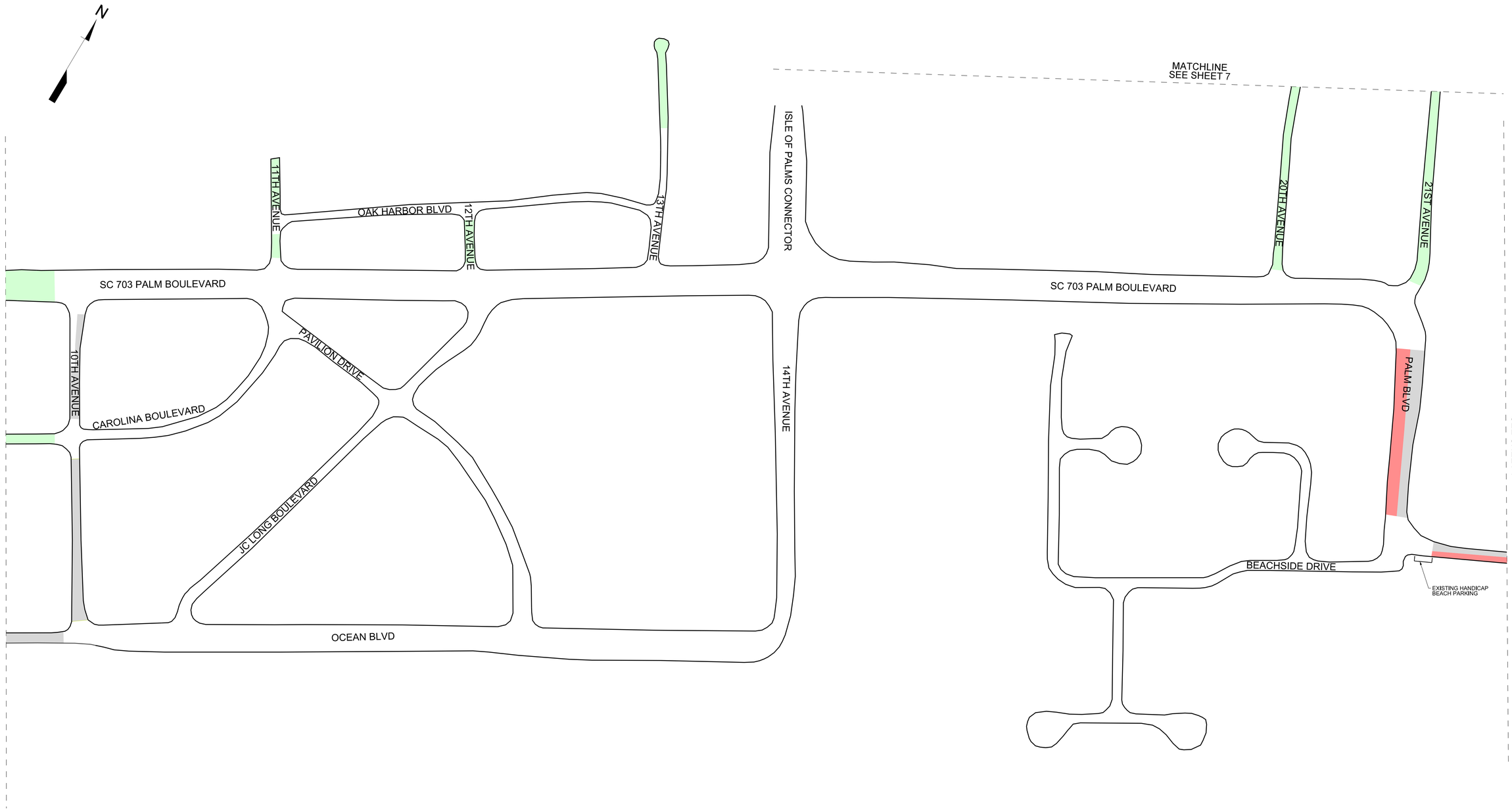

GRAY REPRESENTS EXISTING NO PARKING ZONES

BLUE REPRESENTS PROPOSED NO PARKING ZONES

RED REPRESENTS PROPOSED BEACH PARKING ZONES

GREEN REPRESENTS PROPOSED RESIDENTIAL PERMIT PARKING ZONES

PLANS PREPARED BY:

Stantec

Stantec Consulting Services Inc.
4969 Centre Pointe Drive Suite 200
North Charleston, SC 29418
www.stantec.com

SOUTH CAROLINA
STANTEC CONSULTING SERVICES, INC.
No. C02310
CERTIFICATE OF AUTHORIZATION

SOUTH CAROLINA
REGISTERED PROFESSIONAL ENGINEER
No. 36000
STUART W. DAY
11-18-19

REV. NO.	BY	DATE	DESCRIPTION OF REVISION
4			
3			
2			
1			

TOPO. _____ DATE _____ PLAN SCALE 1" = ____
DWG. _____ DATE _____ PROF SCALE 1" = ____ HORIZ
R/W _____ DATE _____ SCALE 1" = ____ VERT

CITY OF ISLE OF PALMS

ISLE OF PALMS PARKING PROGRAM
PARKING ZONE KEY SHEETS

SCALE: 1" = 100'

User: nvashisth
U:\1710\active\171001448 - IOP\2018-04_update\Plan Sheets\Parking Revision Plans\171001448_Color_Zones_SHT3.dgn

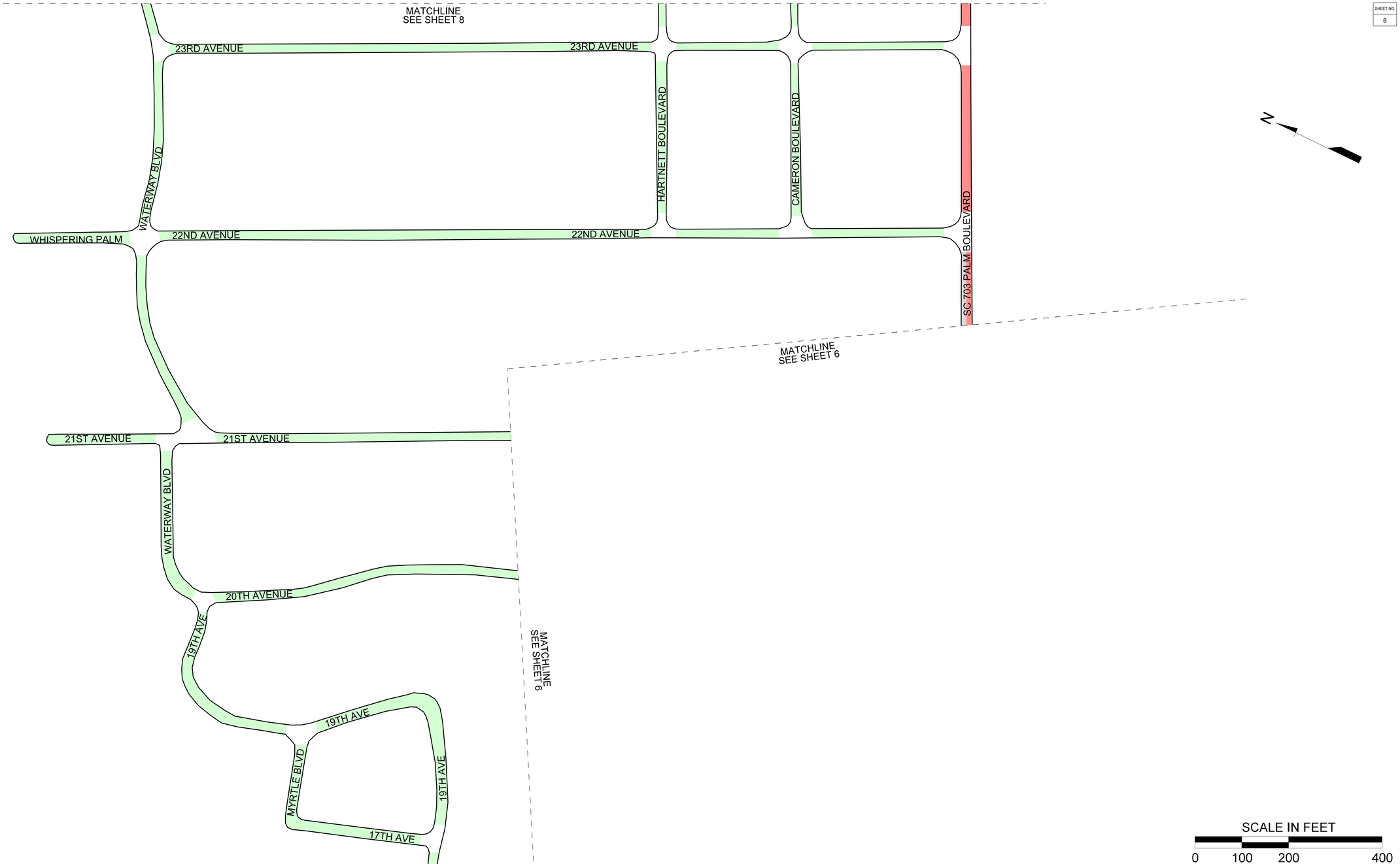

GRAY REPRESENTS EXISTING NO PARKING ZONES

BLUE REPRESENTS PROPOSED NO PARKING ZONES

RED REPRESENTS PROPOSED BEACH PARKING ZONES

GREEN REPRESENTS PROPOSED RESIDENTIAL PERMIT PARKING ZONES

SHEET NO.
8

PLANS PREPARED BY:

Stantec

Stantec Consulting Services Inc.
4969 Centre Pointe Drive Suite 200
North Charleston, SC 29418
www.stantec.com

SOUTH CAROLINA
STANTEC CONSULTING SERVICES, INC.
No. C00310
CERTIFICATE OF AUTHORIZATION

SOUTH CAROLINA
REGISTERED PROFESSIONAL ENGINEER
No. 36005
STUART W. DAY
11-18-19

REV. NO.	BY	DATE	DESCRIPTION OF REVISION
4			
3			
2			
1			

TOPO. _____ DATE _____ PLAN SCALE 1" = ____
DWG. _____ DATE _____ PROF SCALE 1" = ____ HORIZ
R/W _____ DATE _____ SCALE 1" = ____ VERT

CITY OF ISLE OF PALMS

ISLE OF PALMS PARKING PROGRAM
PARKING ZONE KEY SHEETS

SCALE: 1" = 100'

User: nvashisth
U:\1710\active\171001448 - IOP\2018-04_update\Plan Sheets\Parking Revision Plans\171001448_Color_Zones_SHT4.dgn

GRAY REPRESENTS EXISTING NO PARKING ZONES

BLUE REPRESENTS PROPOSED NO PARKING ZONES

RED REPRESENTS PROPOSED BEACH PARKING ZONES

GREEN REPRESENTS PROPOSED RESIDENTIAL PERMIT PARKING ZONES

PLANS PREPARED BY:

Stantec

Stantec Consulting Services Inc.
4969 Centre Pointe Drive Suite 200
North Charleston, SC 29418
www.stantec.com

STANTEC CONSULTING SERVICES, INC. No. C02310 — SOUTH CAROLINA — CERTIFICATE OF AUTHORIZATION

SOUTH CAROLINA REGISTERED PROFESSIONAL ENGINEER No. 30009 STUART W. DAVIS

11-18-19

REV. NO.	BY	DATE	DESCRIPTION OF REVISION
4			
3			
2			
1			

TOPO. _____ DATE _____ PLAN SCALE 1" = ____
DWG. _____ DATE _____ PROF SCALE 1" = ____ HORIZ
R/W _____ DATE _____ SCALE 1" = ____ VERT

CITY OF ISLE OF PALMS

ISLE OF PALMS PARKING PROGRAM
PARKING ZONE KEY SHEETS

SCALE: 1" = 100'

User: nvashisth
U:\710\active\171001448 - IOP\2018-04_update\Plan Sheets\Parking Revision Plans\171001448_Color_Zones_SHT5.dgn

SHEET NO.
10

GRAY REPRESENTS EXISTING NO PARKING ZONES

BLUE REPRESENTS PROPOSED NO PARKING ZONES

RED REPRESENTS PROPOSED BEACH PARKING ZONES

GREEN REPRESENTS PROPOSED RESIDENTIAL PERMIT PARKING ZONES

PLANS PREPARED BY:

Stantec

Stantec Consulting Services Inc.
4969 Centre Pointe Drive Suite 200
North Charleston, SC 29418
www.stantec.com

SOUTH CAROLINA STANTEC CONSULTING SERVICES, INC. No. C02310 CERTIFICATE OF AUTHORIZATION

SOUTH CAROLINA REGISTERED PROFESSIONAL ENGINEER No. 36008 STUART W. DAY

11-18-19

REV. NO.	BY	DATE	DESCRIPTION OF REVISION
4			
3			
2			
1			

TOPO. _____ DATE _____ PLAN SCALE 1" = ____
DWG. _____ DATE _____ PROF SCALE 1" = ____ HORIZ
R/W _____ DATE _____ SCALE 1" = ____ VERT

CITY OF ISLE OF PALMS

ISLE OF PALMS PARKING PROGRAM
PARKING ZONE KEY SHEETS

SCALE: 1" = 100'

User: nvashisth
U:\710\active\710014 48 - IOP\2018-04_update\Plan Sheets\Parking Revision Plans\710014 48_Color_Zones_SHT6.dgn

GRAY REPRESENTS EXISTING NO PARKING ZONES

BLUE REPRESENTS PROPOSED NO PARKING ZONES

RED REPRESENTS PROPOSED BEACH PARKING ZONES

GREEN REPRESENTS PROPOSED RESIDENTIAL PERMIT PARKING ZONES

PLANS PREPARED BY:

Stantec

Stantec Consulting Services Inc.
4969 Centre Pointe Drive Suite 200
North Charleston, SC 29418
www.stantec.com

SOUTH CAROLINA STANTEC CONSULTING SERVICES, INC. No. C02310 CERTIFICATE OF AUTHORIZATION

SOUTH CAROLINA REGISTERED PROFESSIONAL ENGINEER No. 36006 STUART W. DAY

11-18-19

REV. NO.	BY	DATE	DESCRIPTION OF REVISION
4			
3			
2			
1			

TOPO. _____ DATE _____ PLAN SCALE 1" = ____
DWG. _____ DATE _____ PROF SCALE 1" = ____ HORIZ
R/W _____ DATE _____ SCALE 1" = ____ VERT

CITY OF ISLE OF PALMS

ISLE OF PALMS PARKING PROGRAM
PARKING ZONE KEY SHEETS

SCALE: 1" = 100'

User: nvashith
U:\710\active\171001448 - IOP\2018-04_update\Plan Sheets\Parking Revision Plans\171001448_Color_Zones_SHT7.dgn

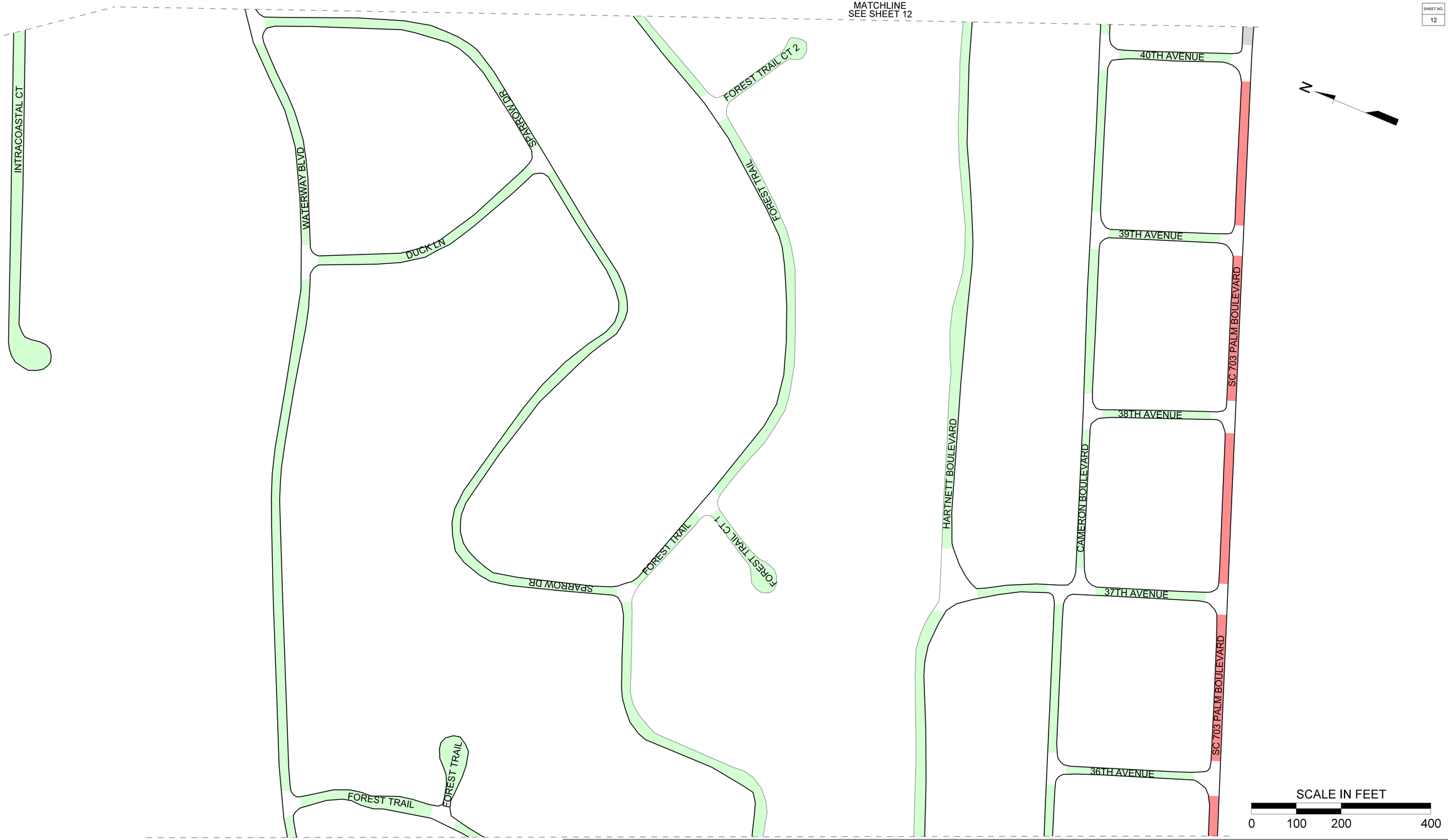

GRAY REPRESENTS EXISTING NO PARKING ZONES

BLUE REPRESENTS PROPOSED NO PARKING ZONES

RED REPRESENTS PROPOSED BEACH PARKING ZONES

GREEN REPRESENTS PROPOSED RESIDENTIAL PERMIT PARKING ZONES

PLANS PREPARED BY:

Stantec

Stantec Consulting Services Inc.
4969 Centre Pointe Drive Suite 200
North Charleston, SC 29418
www.stantec.com

STANTEC CONSULTING SERVICES, INC. No. C02310 — SOUTH CAROLINA — CERTIFICATE OF AUTHORIZATION

SOUTH CAROLINA REGISTERED PROFESSIONAL ENGINEER No. 36008 STUART W. DAVIS
11-18-19

REV. NO.	BY	DATE	DESCRIPTION OF REVISION
4			
3			
2			
1			

TOPO. _____ DATE _____ PLAN SCALE 1" = ____
DWG. _____ DATE _____ PROF SCALE 1" = ____ HORIZ
R/W _____ DATE _____ SCALE 1" = ____ VERT

CITY OF ISLE OF PALMS

ISLE OF PALMS PARKING PROGRAM
PARKING ZONE KEY SHEETS

SCALE: 1" = 100'

User: nvashisth
U:\TI0\active\TI001448 - IOP\2018-04_update\Plan Sheets\Parking Revision Plans\TI001448_Color_Zones_SHT8.dgn

SHEET NO.
13

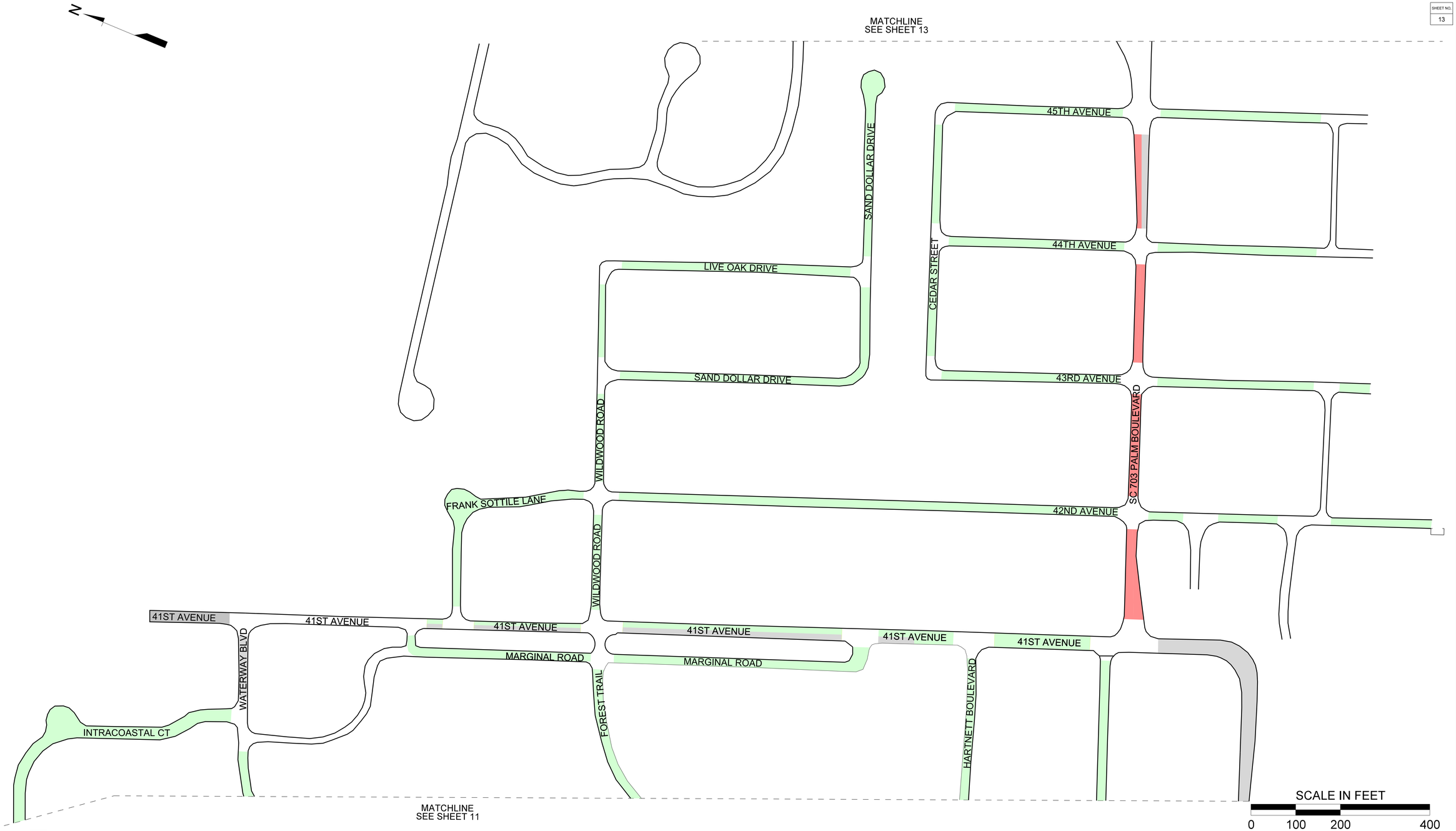

GRAY REPRESENTS EXISTING NO PARKING ZONES

BLUE REPRESENTS PROPOSED NO PARKING ZONES

RED REPRESENTS PROPOSED BEACH PARKING ZONES

GREEN REPRESENTS PROPOSED RESIDENTIAL PERMIT PARKING ZONES

PLANS PREPARED BY:

Stantec

Stantec Consulting Services Inc.
4969 Centre Pointe Drive Suite 200
North Charleston, SC 29418
www.stantec.com

SOUTH CAROLINA
STANTEC CONSULTING SERVICES, INC.
No. C02310
CERTIFICATE OF AUTHORIZATION

SOUTH CAROLINA
REGISTERED PROFESSIONAL ENGINEER
No. 30090
STUART W. DAVIS

11-18-19

REV. NO.	BY	DATE	DESCRIPTION OF REVISION
4			
3			
2			
1			

TOPO. _____ DATE _____
DWG. _____ DATE _____
R/W _____ DATE _____

PLAN SCALE 1" = ____
PROF SCALE 1" = ____ HORIZ
SCALE 1" = ____ VERT

CITY OF ISLE OF PALMS

ISLE OF PALMS PARKING PROGRAM
PARKING ZONE KEY SHEETS

SCALE: 1" = 100'

User: nvashith
U:\1710\active\171001448 - IOP\2018-04_update\Plan Sheets\Parking Revision Plans\171001448_Color_Zones_SHT9.dgn

SHEET NO. 14

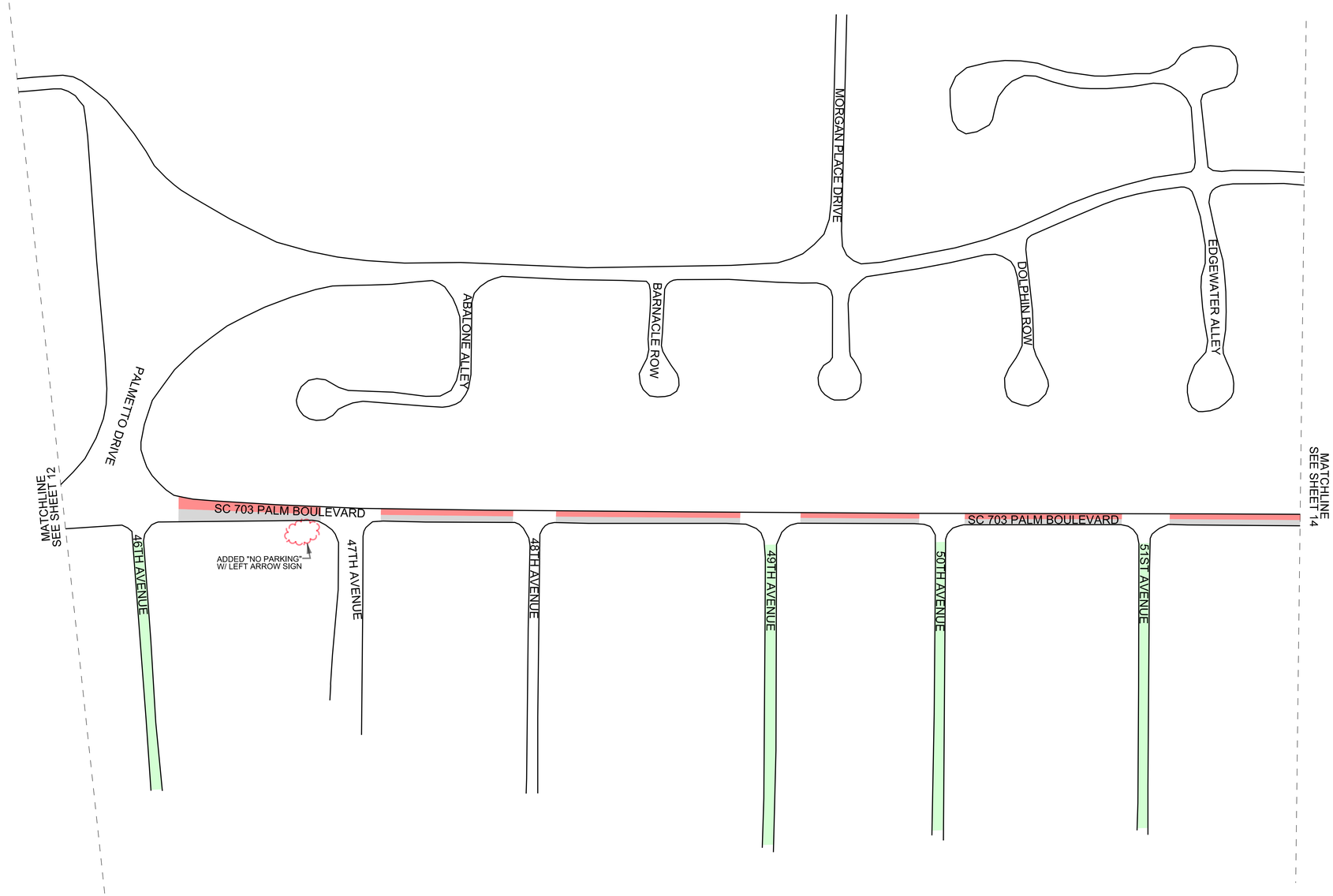

SCALE IN FEET

0 100 200 400

GRAY REPRESENTS EXISTING NO PARKING ZONES

BLUE REPRESENTS PROPOSED NO PARKING ZONES

RED REPRESENTS PROPOSED BEACH PARKING ZONES

GREEN REPRESENTS PROPOSED RESIDENTIAL PERMIT PARKING ZONES

PLANS PREPARED BY:

Stantec

Stantec Consulting Services Inc.
4969 Centre Pointe Drive Suite 200
North Charleston, SC 29418
www.stantec.com

SOUTH CAROLINA STANTEC CONSULTING SERVICES, INC. No. C02310 CERTIFICATE OF AUTHORIZATION

SOUTH CAROLINA PROFESSIONAL ENGINEER No. 38008 STUART W. DAY

11-18-19

REV. NO.	BY	DATE	DESCRIPTION OF REVISION
4			
3			
2			
1			

TOPO. _____ DATE _____
DWG. _____ DATE _____
R/W _____ DATE _____

PLAN SCALE 1" = ____
PROF SCALE 1" = ____ HORIZ
SCALE 1" = ____ VERT

CITY OF ISLE OF PALMS

ISLE OF PALMS PARKING PROGRAM
PARKING ZONE KEY SHEETS

SCALE: 1" = 100'

User: nvashsth
U:\1710\active\171001448 - IOP\2018-04_update\Plan Sheets\Parking Revision Plans\171001448_Color_Zones_SHT10.dgn

SHEET NO. 15

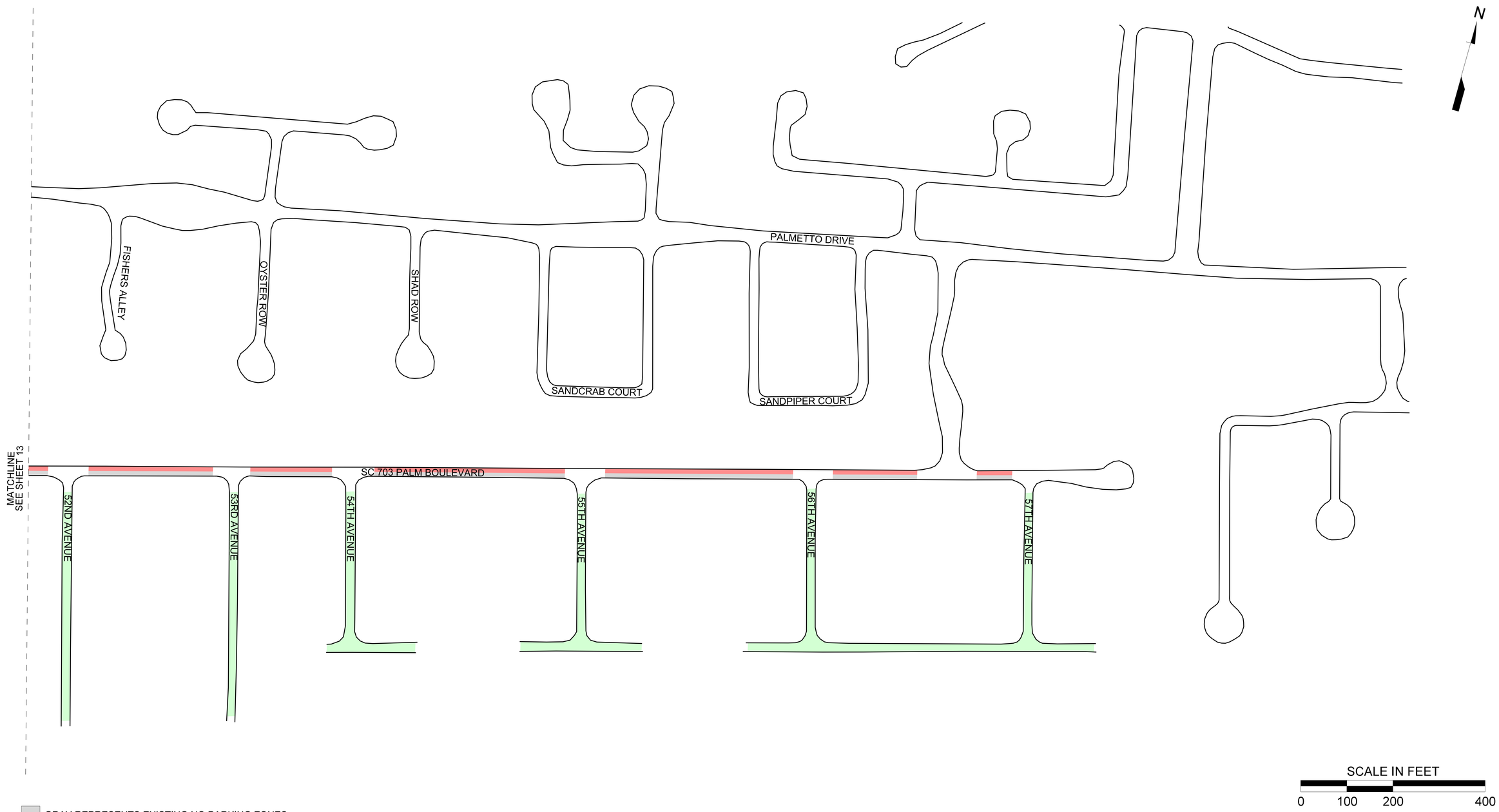

GRAY REPRESENTS EXISTING NO PARKING ZONES

BLUE REPRESENTS PROPOSED NO PARKING ZONES

RED REPRESENTS PROPOSED BEACH PARKING ZONES

GREEN REPRESENTS PROPOSED RESIDENTIAL PERMIT PARKING ZONES

PLANS PREPARED BY:

Stantec

Stantec Consulting Services Inc.
4969 Centre Pointe Drive Suite 200
North Charleston, SC 29418
www.stantec.com

STANTEC CONSULTING SERVICES, INC. No. C02310 — SOUTH CAROLINA — CERTIFICATE OF AUTHORIZATION

SOUTH CAROLINA REGISTERED PROFESSIONAL ENGINEER No. 36008 STUART W. DAY

11-18-19

REV. NO.	BY	DATE	DESCRIPTION OF REVISION
4			
3			
2			
1			

TOPO. _____ DATE _____ PLAN SCALE 1" = ____
DWG. _____ DATE _____ PROF SCALE 1" = ____ HORIZ
R/W _____ DATE _____ SCALE 1" = ____ VERT

CITY OF ISLE OF PALMS

ISLE OF PALMS PARKING PROGRAM
PARKING ZONE KEY SHEETS

SCALE: 1" = 100'

User: nvashisth
U:\TI0\active\TI00448 - IOP\2018-04_update\Plan Sheets\Parking Revision Plans\TI00448_Color_Zones_SHTII.dgn

SHEET NO. 16

SHEET TOTALS

	CHANGED RRP SIGNS	SQUARE TUBE POSTS	3P U-CHANNEL POSTS
○	33	-	-
⊗	-	-	-
●	-	-	-
TOTAL	33	-	-

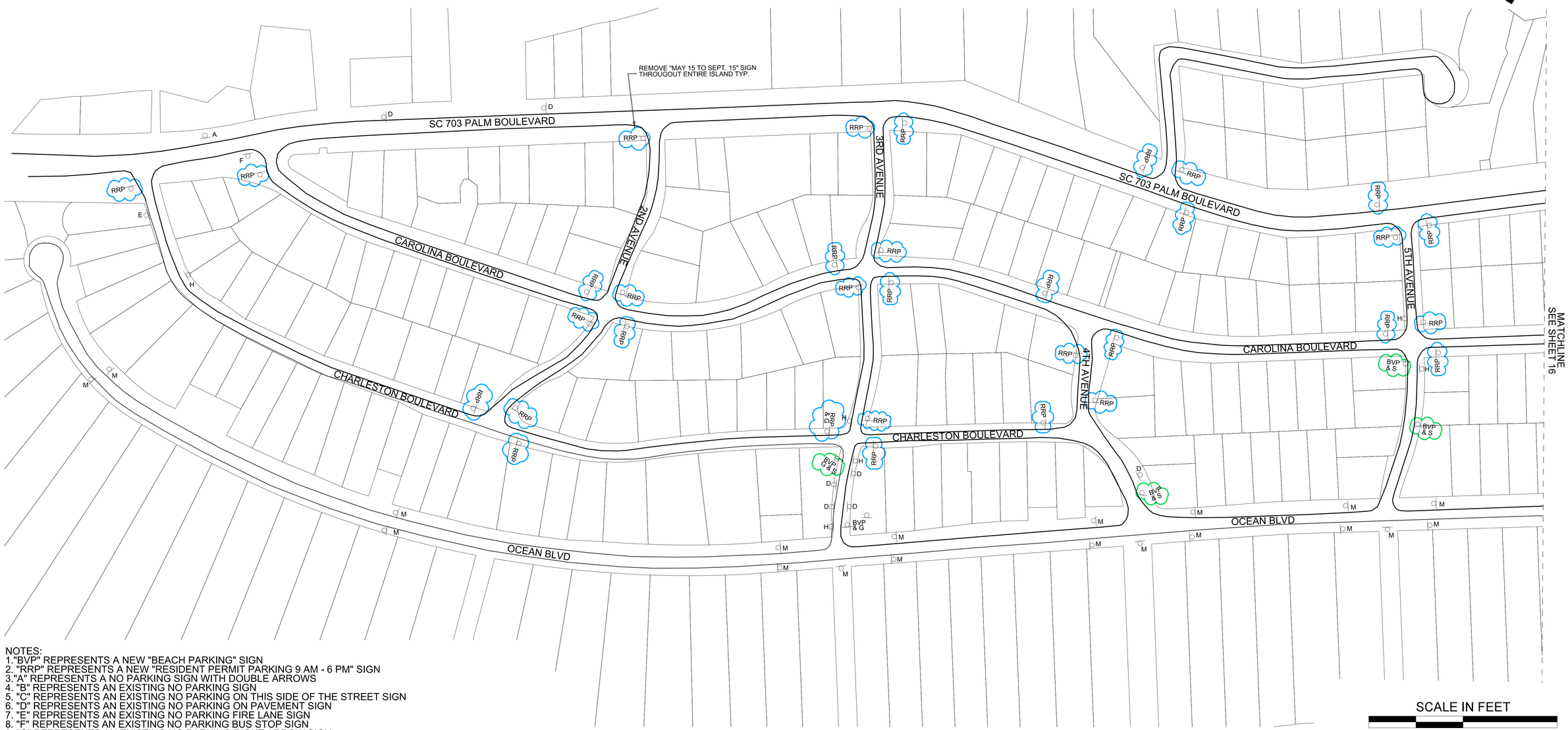

NOTES:
1."BVP" REPRESENTS A NEW "BEACH PARKING" SIGN
2. "RRP" REPRESENTS A NEW "RESIDENT PERMIT PARKING 9 AM - 6 PM" SIGN
3."A" REPRESENTS A NO PARKING SIGN WITH DOUBLE ARROWS
4. "B" REPRESENTS AN EXISTING NO PARKING SIGN
5. "C" REPRESENTS AN EXISTING NO PARKING ON THIS SIDE OF THE STREET SIGN
6. "D" REPRESENTS AN EXISTING NO PARKING ON PAVEMENT SIGN
7. "E" REPRESENTS AN EXISTING NO PARKING FIRE LANE SIGN
8. "F" REPRESENTS AN EXISTING NO PARKING BUS STOP SIGN
9. "G" REPRESENTS AN EXISTING NO PARKING RIGHT ARROW SIGN
10. "H" REPRESENTS AN EXISTING NO PARKING LEFT ARROW SIGN
11. "I" REPRESENTS A NO PARKING WITHIN 4 FEET OF PAVEMENT SIGN
12. "J" REPRESENTS AN EXISTING NO PARKING TOW AWAY ZONE SIGN
13."K" REPRESENTS AN EXISTING PARALLEL PARKING ONLY SIGN
14."L" REPRESENTS AN EXISTING NO PARKING THIS SIDE OF SIDEWALK SIGN
15."M" REPRESENTS A NEW NO PARKING EITHER SIDE SIGN
16."N" REPRESENTS A NEW ANGLE PARKING ONLY RIGHT ARROW SIGN
17."O" REPRESENTS A NEW ANGLE PARKING ONLY LEFT ARROW SIGN
18."P" REPRESENTS A NEW GOLF CART PARKING RIGHT ARROW SIGN
19."Q" REPRESENTS A NEW GOLF CART PARKING LEFT ARROW SIGN
20."R" REPRESENTS A NEW NO TRAILER PARKING SIGN
21."S" REPRESENTS A NEW PARALLEL PARKING ONLY SIGN
22."T" REPRESENTS A NEW DOUBLE PARKING PROHIBITED SIGN

⊗ REPRESENTS AN EXISTING POST TO BE REMOVED AND REPLACED

○ REPRESENTS AN EXISTING SIGN AND POST TO BE RETAINED

● REPRESENTS A NEW POST AND SIGN(S)

SEE SHEET 3 FOR SIGN INSTALLATION DETAILS.

SCALE IN FEET
0 100 200 400

PLANS PREPARED BY:

Stantec

Stantec Consulting Services Inc.
4969 Centre Pointe Drive Suite 200
North Charleston, SC 29418
www.stantec.com

SOUTH CAROLINA STANTEC CONSULTING SERVICES, INC. No. C02310 CERTIFICATE OF AUTHORIZATION

SOUTH CAROLINA PROFESSIONAL ENGINEER No. 32065 STUART W. DAY
11-18-19

REV. NO.	BY	DATE	DESCRIPTION OF REVISION
4			
3			
2			
1			

TOPO. ____ DATE ____ PLAN SCALE 1" = ____
DWG. ____ DATE ____ PROF SCALE 1" = ____ HORIZ
R/W ____ DATE ____ SCALE 1" = ____ VERT

CITY OF ISLE OF PALMS

ISLE OF PALMS PARKING PROGRAM
SIGNING PLANS

SCALE: 1" = 100'

User: nvashisth
U:\1710\active\171001448 - IOP\2018-04_update\Plan Sheets\Parking Revision Plans\171001448_SN1.dgn

SHEET NO. 17

SHEET TOTALS

	CHANGED RRP SIGNS	SQUARE TUBE POSTS	3P U-CHANNEL POSTS
○	33	-	-
⊗	-	-	-
●	-	-	-
TOTAL	33	-	-

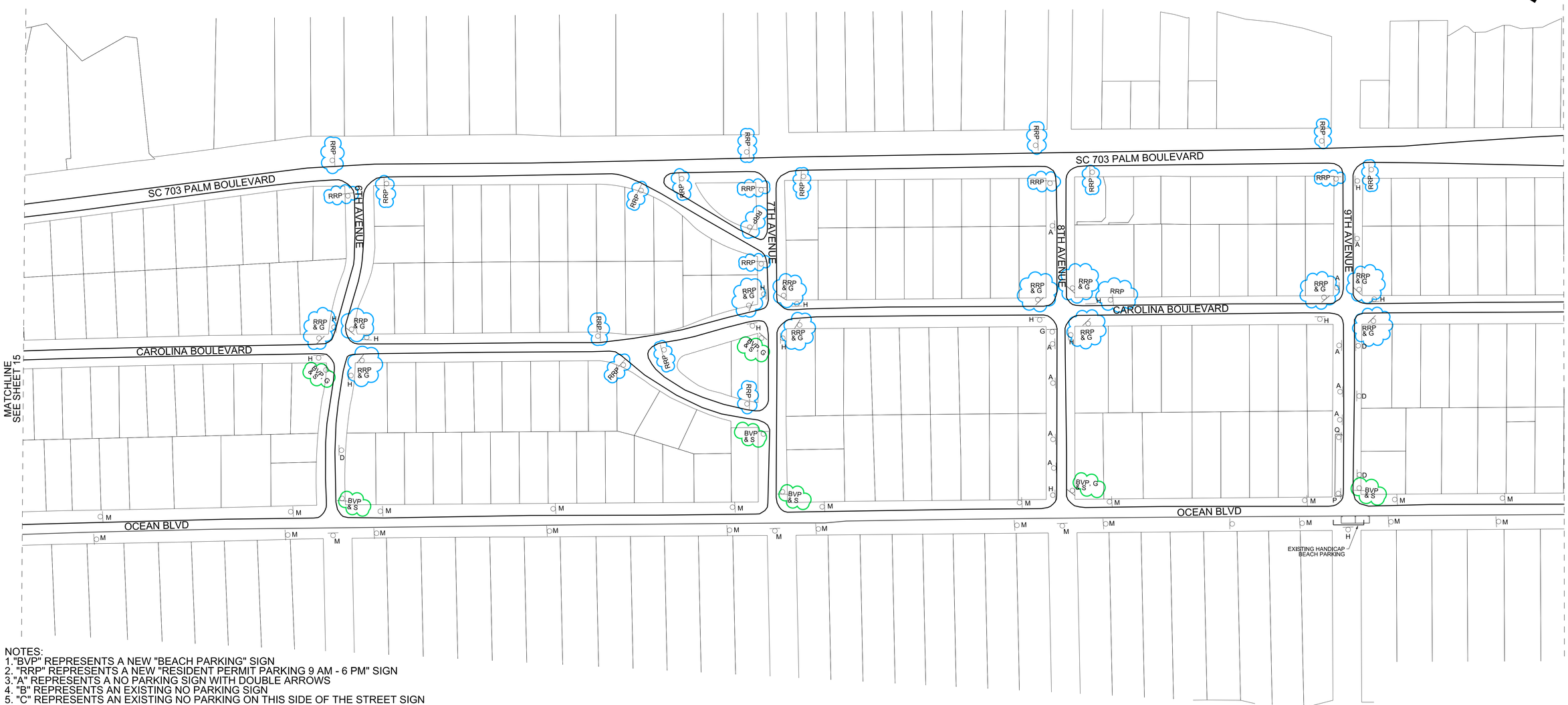

NOTES:
1."BVP" REPRESENTS A NEW "BEACH PARKING" SIGN
2. "RRP" REPRESENTS A NEW "RESIDENT PERMIT PARKING 9 AM - 6 PM" SIGN
3."A" REPRESENTS A NO PARKING SIGN WITH DOUBLE ARROWS
4. "B" REPRESENTS AN EXISTING NO PARKING SIGN
5. "C" REPRESENTS AN EXISTING NO PARKING ON THIS SIDE OF THE STREET SIGN
6. "D" REPRESENTS AN EXISTING NO PARKING ON PAVEMENT SIGN
7. "E" REPRESENTS AN EXISTING NO PARKING FIRE LANE SIGN
8. "F" REPRESENTS AN EXISTING NO PARKING BUS STOP SIGN
9. "G" REPRESENTS AN EXISTING NO PARKING RIGHT ARROW SIGN
10. "H" REPRESENTS AN EXISTING NO PARKING LEFT ARROW SIGN
11. "I" REPRESENTS A NO PARKING WITHIN 4 FEET OF PAVEMENT SIGN
12. "J" REPRESENTS AN EXISTING NO PARKING TOW AWAY ZONE SIGN
13."K" REPRESENTS AN EXISTING PARALLEL PARKING ONLY SIGN
14."L" REPRESENTS AN EXISTING NO PARKING THIS SIDE OF SIDEWALK SIGN
15."M" REPRESENTS A NEW NO PARKING EITHER SIDE SIGN
16."N" REPRESENTS A NEW ANGLE PARKING ONLY RIGHT ARROW SIGN
17."O" REPRESENTS A NEW ANGLE PARKING ONLY LEFT ARROW SIGN
18."P" REPRESENTS A NEW GOLF CART PARKING RIGHT ARROW SIGN
19."Q" REPRESENTS A NEW GOLF CART PARKING LEFT ARROW SIGN
20."R" REPRESENTS A NEW NO TRAILER PARKING SIGN
21."S" REPRESENTS A NEW PARALLEL PARKING ONLY SIGN
22."T" REPRESENTS A NEW DOUBLE PARKING PROHIBITED SIGN

⊗ REPRESENTS AN EXISTING POST TO BE REMOVED AND REPLACED

○ REPRESENTS AN EXISTING SIGN AND POST TO BE RETAINED

● REPRESENTS A NEW POST AND SIGN(S)

SEE SHEET 3 FOR SIGN INSTALLATION DETAILS.

SCALE IN FEET
0 100 200 400

PLANS PREPARED BY:

Stantec

Stantec Consulting Services Inc.
4969 Centre Pointe Drive Suite 200
North Charleston, SC 29418
www.stantec.com

SOUTH CAROLINA STANTEC CONSULTING SERVICES, INC. No. C02310 CERTIFICATE OF AUTHORIZATION

SOUTH CAROLINA PROFESSIONAL ENGINEER No. 30069 STUART W. DAVIS
11-13-19

REV. NO.	BY	DATE	DESCRIPTION OF REVISION
4			
3			
2			
1			

TOPO. ____ DATE ____ PLAN SCALE 1" = ____
DWG. ____ DATE ____ PROF SCALE 1" = ____ HORIZ
R/W ____ DATE ____ SCALE 1" = ____ VERT

CITY OF ISLE OF PALMS

ISLE OF PALMS PARKING PROGRAM
SIGNING PLANS

SCALE: 1" = 100'

User: nvashlsth
U:\1710\active\171001448 - IOP\2018-04_update\Plan Sheets\Parking Revision Plans\171001448_SN2.dgn

SHEET NO. 18

SHEET TOTALS

	CHANGED RRP SIGNS	NEW S SIGNS	NEW T SIGNS	SQUARE TUBE POSTS	3P U-CHANNEL POSTS
○	11	-	-	-	-
⊗	-	3	6	84'	-
●	-	-	-	-	-
TOTAL	11	3	6	-	-

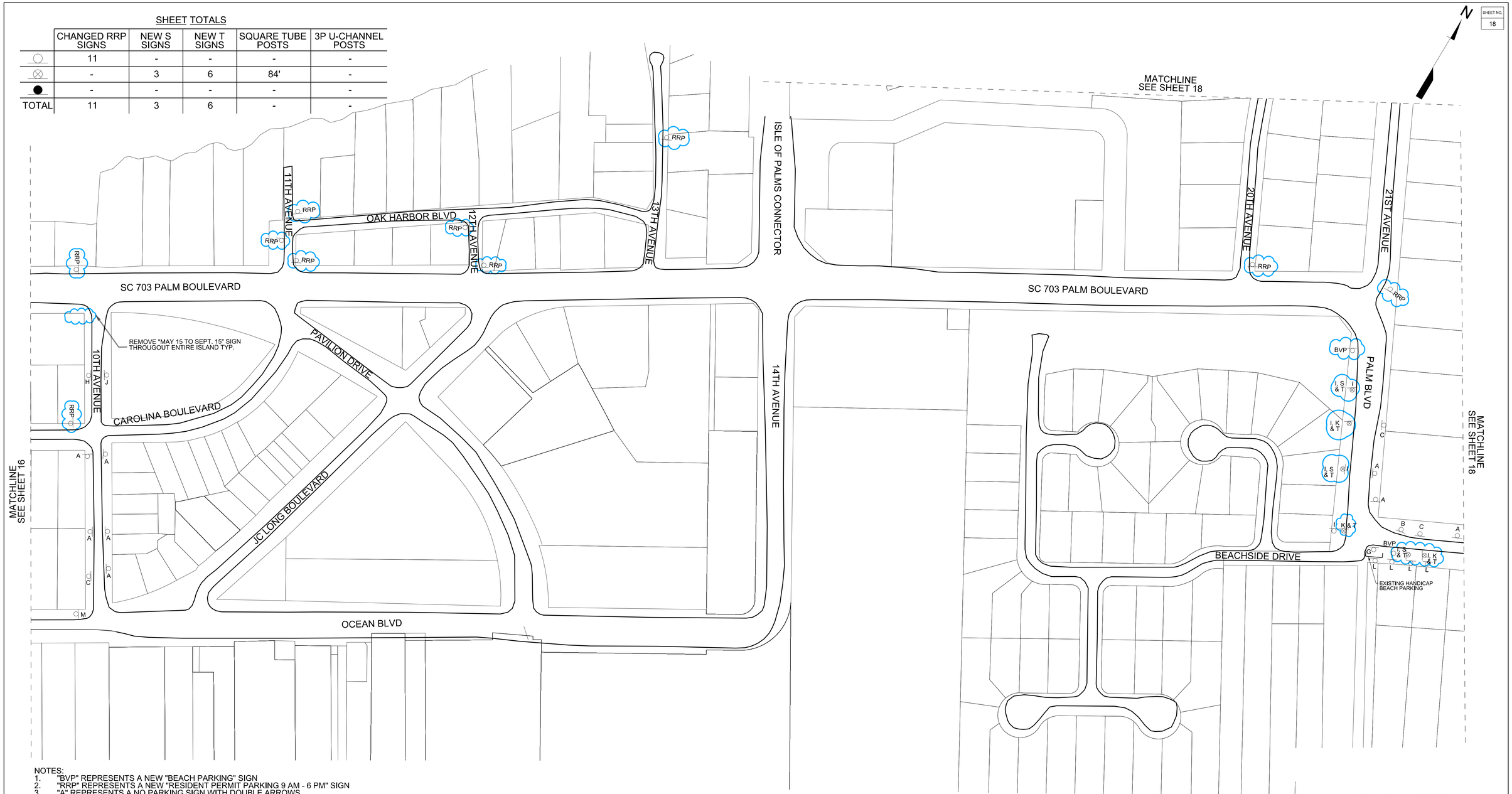

NOTES:
1. "BVP" REPRESENTS A NEW "BEACH PARKING" SIGN
2. "RRP" REPRESENTS A NEW "RESIDENT PERMIT PARKING 9 AM - 6 PM" SIGN
3. "A" REPRESENTS A NO PARKING SIGN WITH DOUBLE ARROWS
4. "B" REPRESENTS AN EXISTING NO PARKING SIGN
5. "C" REPRESENTS AN EXISTING NO PARKING ON THIS SIDE OF THE STREET SIGN
6. "D" REPRESENTS AN EXISTING NO PARKING ON PAVEMENT SIGN
7. "E" REPRESENTS AN EXISTING NO PARKING FIRE LANE SIGN
8. "F" REPRESENTS AN EXISTING NO PARKING BUS STOP SIGN
9. "G" REPRESENTS AN EXISTING NO PARKING RIGHT ARROW SIGN
10. "H" REPRESENTS AN EXISTING NO PARKING LEFT ARROW SIGN
11. "I" REPRESENTS A NO PARKING WITHIN 4 FEET OF PAVEMENT SIGN
12. "J" REPRESENTS AN EXISTING NO PARKING TOW AWAY ZONE SIGN
13. "K" REPRESENTS AN EXISTING PARALLEL PARKING ONLY SIGN
14. "L" REPRESENTS AN EXISTING NO PARKING THIS SIDE OF SIDEWALK SIGN
15. "M" REPRESENTS A NEW NO PARKING EITHER SIDE SIGN
16. "N" REPRESENTS A NEW ANGLE PARKING ONLY RIGHT ARROW SIGN
17. "O" REPRESENTS A NEW ANGLE PARKING ONLY LEFT ARROW SIGN
18. "P" REPRESENTS A NEW GOLF CART PARKING RIGHT ARROW SIGN
19. "Q" REPRESENTS A NEW GOLF CART PARKING LEFT ARROW SIGN
20. "R" REPRESENTS A NEW NO TRAILER PARKING SIGN
21. "S" REPRESENTS A NEW PARALLEL PARKING ONLY SIGN
22. "T" REPRESENTS A NEW DOUBLE PARKING PROHIBITED SIGN

⊗ REPRESENTS AN EXISTING POST TO BE REMOVED AND REPLACED

○ REPRESENTS AN EXISTING SIGN AND POST TO BE RETAINED

● REPRESENTS A NEW POST AND SIGN(S)

SEE SHEET 3 FOR SIGN INSTALLATION DETAILS.

PLANS PREPARED BY:

Stantec

Stantec Consulting Services Inc.
4969 Centre Pointe Drive Suite 200
North Charleston, SC 29418
www.stantec.com

SOUTH CAROLINA STANTEC CONSULTING SERVICES, INC. No. C02310 CERTIFICATE OF AUTHORIZATION

SOUTH CAROLINA PROFESSIONAL ENGINEER No. 30069 STUART W. DAVIS
11-13-19

REV. NO.	BY	DATE	DESCRIPTION OF REVISION
4			
3			
2			
1			

TOPO. ____ DATE ____ PLAN SCALE 1" = ____
DWG. ____ DATE ____ PROF SCALE 1" = ____ HORIZ
R/W ____ DATE ____ SCALE 1" = ____ VERT

CITY OF ISLE OF PALMS

ISLE OF PALMS PARKING PROGRAM
SIGNING PLANS

SCALE: 1" = 100'

User: nvashlsth
U:\1710\active\171001448 - IOP\2018-04_update\Plan Sheets\Parking Revision Plans\171001448_SN3.dgn

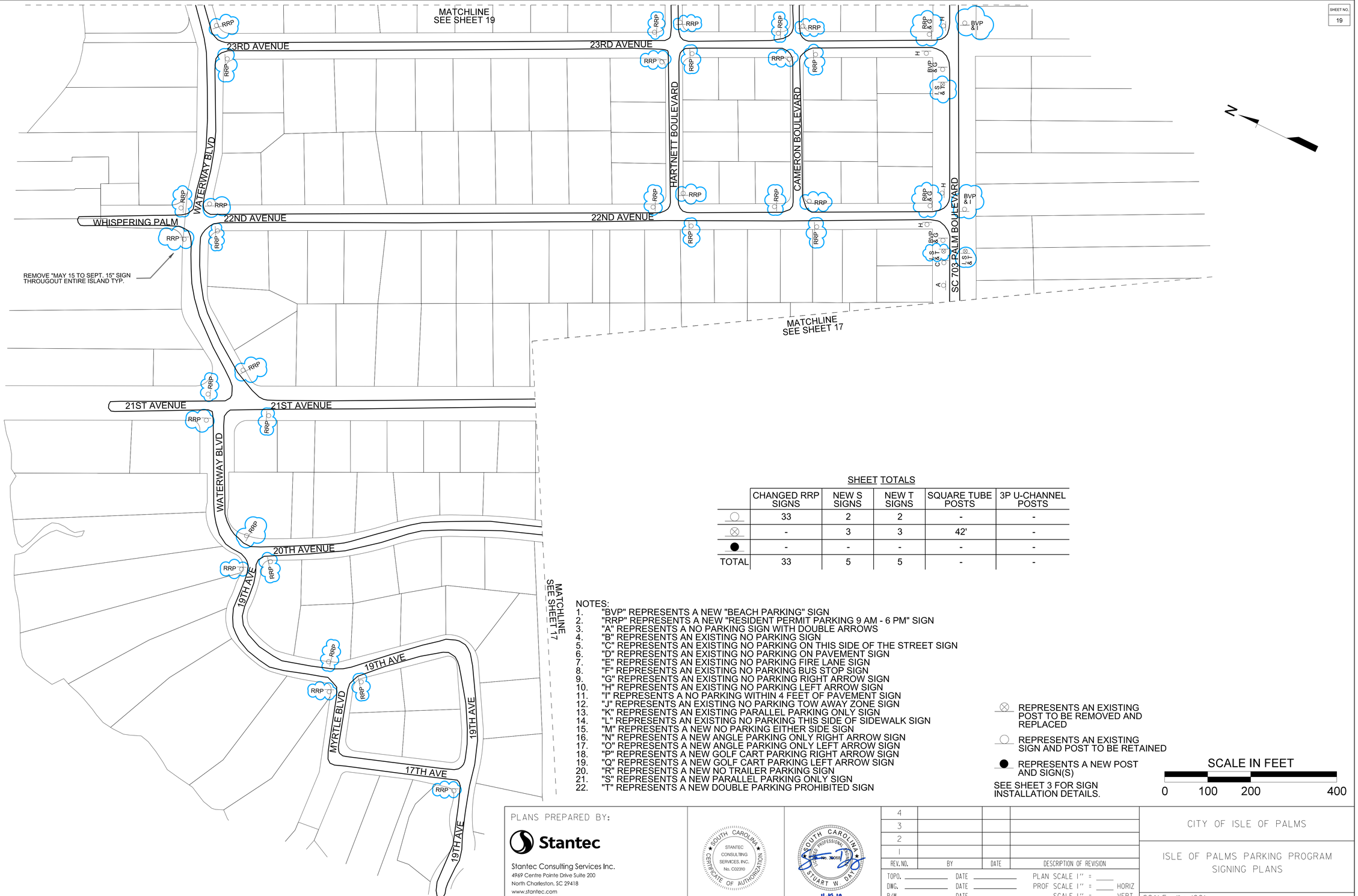

SHEET NO. 19

SHEET TOTALS

	CHANGED RRP SIGNS	NEW S SIGNS	NEW T SIGNS	SQUARE TUBE POSTS	3P U-CHANNEL POSTS
○	33	2	2	-	-
⊗	-	3	3	42'	-
●	-	-	-	-	-
TOTAL	33	5	5	-	-

NOTES:
1. "BVP" REPRESENTS A NEW "BEACH PARKING" SIGN
2. "RRP" REPRESENTS A NEW "RESIDENT PERMIT PARKING 9 AM - 6 PM" SIGN
3. "A" REPRESENTS A NO PARKING SIGN WITH DOUBLE ARROWS
4. "B" REPRESENTS AN EXISTING NO PARKING SIGN
5. "C" REPRESENTS AN EXISTING NO PARKING ON THIS SIDE OF THE STREET SIGN
6. "D" REPRESENTS AN EXISTING NO PARKING ON PAVEMENT SIGN
7. "E" REPRESENTS AN EXISTING NO PARKING FIRE LANE SIGN
8. "F" REPRESENTS AN EXISTING NO PARKING BUS STOP SIGN
9. "G" REPRESENTS AN EXISTING NO PARKING RIGHT ARROW SIGN
10. "H" REPRESENTS AN EXISTING NO PARKING LEFT ARROW SIGN
11. "I" REPRESENTS A NO PARKING WITHIN 4 FEET OF PAVEMENT SIGN
12. "J" REPRESENTS AN EXISTING NO PARKING TOW AWAY ZONE SIGN
13. "K" REPRESENTS AN EXISTING PARALLEL PARKING ONLY SIGN
14. "L" REPRESENTS AN EXISTING NO PARKING THIS SIDE OF SIDEWALK SIGN
15. "M" REPRESENTS A NEW NO PARKING EITHER SIDE SIGN
16. "N" REPRESENTS A NEW ANGLE PARKING ONLY RIGHT ARROW SIGN
17. "O" REPRESENTS A NEW ANGLE PARKING ONLY LEFT ARROW SIGN
18. "P" REPRESENTS A NEW GOLF CART PARKING RIGHT ARROW SIGN
19. "Q" REPRESENTS A NEW GOLF CART PARKING LEFT ARROW SIGN
20. "R" REPRESENTS A NEW NO TRAILER PARKING SIGN
21. "S" REPRESENTS A NEW PARALLEL PARKING ONLY SIGN
22. "T" REPRESENTS A NEW DOUBLE PARKING PROHIBITED SIGN

⊗ REPRESENTS AN EXISTING POST TO BE REMOVED AND REPLACED

○ REPRESENTS AN EXISTING SIGN AND POST TO BE RETAINED

● REPRESENTS A NEW POST AND SIGN(S)

SEE SHEET 3 FOR SIGN INSTALLATION DETAILS.

SCALE IN FEET
0 100 200 400

PLANS PREPARED BY:

Stantec

Stantec Consulting Services Inc.
4969 Centre Pointe Drive Suite 200
North Charleston, SC 29418
www.stantec.com

SOUTH CAROLINA STANTEC CONSULTING SERVICES, INC. No. C02310 CERTIFICATE OF AUTHORIZATION

SOUTH CAROLINA PROFESSIONAL ENGINEER No. 30094 STUART W. DAY
11-18-19

REV. NO.	BY	DATE	DESCRIPTION OF REVISION
4			
3			
2			
1			

TOPO. ____ DATE ____ PLAN SCALE 1" = ____
DWG. ____ DATE ____ PROF SCALE 1" = ____ HORIZ
R/W ____ DATE ____ SCALE 1" = ____ VERT

CITY OF ISLE OF PALMS

ISLE OF PALMS PARKING PROGRAM
SIGNING PLANS

SCALE: 1" = 100'

User: nvashisth
U:\1710\active\171001448 - IOP\2018-04_update\Plan Sheets\Parking Revision Plans\171001448_SN4.dgn

SHEET NO. 20

MATCHLINE
SEE SHEET 20

N

REPRESENTS AN EXISTING POST TO BE REMOVED AND REPLACED

REPRESENTS AN EXISTING SIGN AND POST TO BE RETAINED

REPRESENTS A NEW POST AND SIGN(S)

SEE SHEET 3 FOR SIGN INSTALLATION DETAILS.

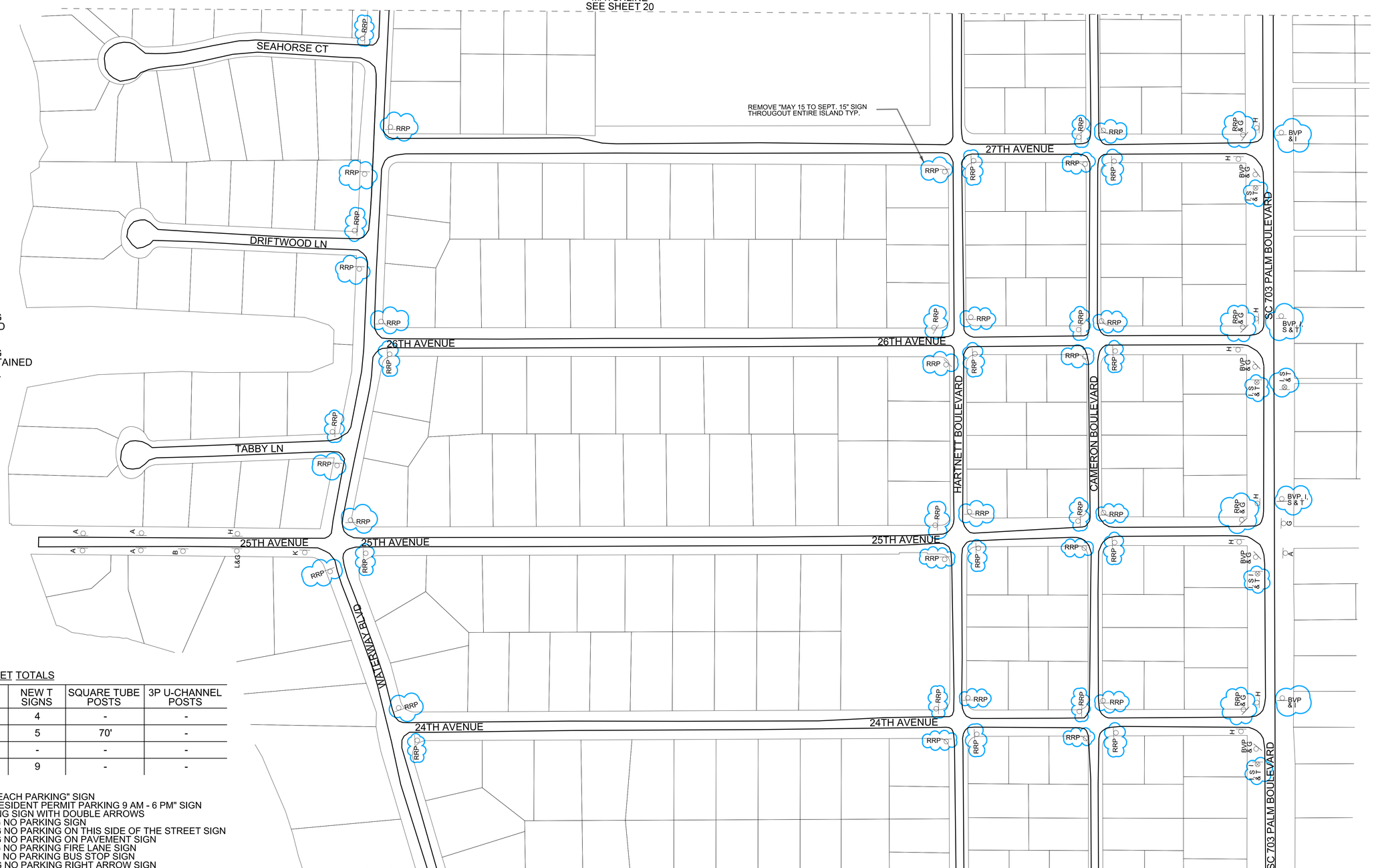

MATCHLINE
SEE SHEET 18

SHEET TOTALS

	CHANGED RRP SIGNS	NEW S SIGNS	NEW T SIGNS	SQUARE TUBE POSTS	3P U-CHANNEL POSTS
○	48	4	4	-	-
⊗	-	5	5	70'	-
●	-	-	-	-	-
TOTAL	48	9	9	-	-

NOTES:
1. "BVP" REPRESENTS A NEW "BEACH PARKING" SIGN
2. "RRP" REPRESENTS A NEW "RESIDENT PERMIT PARKING 9 AM - 6 PM" SIGN
3. "A" REPRESENTS A NO PARKING SIGN WITH DOUBLE ARROWS
4. "B" REPRESENTS AN EXISTING NO PARKING SIGN
5. "C" REPRESENTS AN EXISTING NO PARKING ON THIS SIDE OF THE STREET SIGN
6. "D" REPRESENTS AN EXISTING NO PARKING ON PAVEMENT SIGN
7. "E" REPRESENTS AN EXISTING NO PARKING FIRE LANE SIGN
8. "F" REPRESENTS AN EXISTING NO PARKING BUS STOP SIGN
9. "G" REPRESENTS AN EXISTING NO PARKING RIGHT ARROW SIGN
10. "H" REPRESENTS AN EXISTING NO PARKING LEFT ARROW SIGN
11. "I" REPRESENTS A NO PARKING WITHIN 4 FEET OF PAVEMENT SIGN
12. "J" REPRESENTS AN EXISTING NO PARKING TOW AWAY ZONE SIGN
13. "K" REPRESENTS AN EXISTING PARALLEL PARKING ONLY SIGN
14. "L" REPRESENTS AN EXISTING NO PARKING THIS SIDE OF SIDEWALK SIGN
15. "M" REPRESENTS A NEW NO PARKING EITHER SIDE SIGN
16. "N" REPRESENTS A NEW ANGLE PARKING ONLY RIGHT ARROW SIGN
17. "O" REPRESENTS A NEW ANGLE PARKING ONLY LEFT ARROW SIGN
18. "P" REPRESENTS A NEW GOLF CART PARKING RIGHT ARROW SIGN
19. "Q" REPRESENTS A NEW GOLF CART PARKING LEFT ARROW SIGN
20. "R" REPRESENTS A NEW NO TRAILER PARKING SIGN
21. "S" REPRESENTS A NEW PARALLEL PARKING ONLY SIGN
22. "T" REPRESENTS A NEW DOUBLE PARKING PROHIBITED SIGN

SCALE IN FEET
0 100 200 400

PLANS PREPARED BY:

Stantec

Stantec Consulting Services Inc.
4969 Centre Pointe Drive Suite 200
North Charleston, SC 29418
www.stantec.com

SOUTH CAROLINA STANTEC CONSULTING SERVICES, INC. No. C02310 CERTIFICATE OF AUTHORIZATION

SOUTH CAROLINA LICENSED PROFESSIONAL ENGINEER No. 36068 STUART W. DAY
11-18-19

REV. NO.	BY	DATE	DESCRIPTION OF REVISION
4			
3			
2			
1			

TOPO. ____ DATE ____ PLAN SCALE 1" = ____
DWG. ____ DATE ____ PROF SCALE 1" = ____ HORIZ
R/W ____ DATE ____ SCALE 1" = ____ VERT

CITY OF ISLE OF PALMS

ISLE OF PALMS PARKING PROGRAM
SIGNING PLANS

SCALE: 1" = 100'

User: nvashith
U:\710\active\171001448 - IOP\2018-04_update\Plan Sheets\Parking Revision Plans\171001448_SN5.dgn

SHEET NO. 21

SHEET TOTALS

	CHANGED RRP SIGNS	NEW S SIGNS	NEW T SIGNS
○	55	4	4
⊗	-	6	6
●	-	-	-
TOTAL	55	10	10

	SQUARE TUBE POSTS	3P U-CHANNEL POSTS
○	-	-
⊗	84'	-
●	-	-
TOTAL	-	-

SCALE IN FEET

0 100 200 400

NOTES:
1. "BVP" REPRESENTS A NEW "BEACH PARKING" SIGN
2. "RRP" REPRESENTS A NEW "RESIDENT PERMIT PARKING 9 AM - 6 PM" SIGN
3. "A" REPRESENTS A NO PARKING SIGN WITH DOUBLE ARROWS
4. "B" REPRESENTS AN EXISTING NO PARKING SIGN
5. "C" REPRESENTS AN EXISTING NO PARKING ON THIS SIDE OF THE STREET SIGN
6. "D" REPRESENTS AN EXISTING NO PARKING ON PAVEMENT SIGN
7. "E" REPRESENTS AN EXISTING NO PARKING FIRE LANE SIGN
8. "F" REPRESENTS AN EXISTING NO PARKING BUS STOP SIGN
9. "G" REPRESENTS AN EXISTING NO PARKING RIGHT ARROW SIGN
10. "H" REPRESENTS AN EXISTING NO PARKING LEFT ARROW SIGN
11. "I" REPRESENTS A NO PARKING WITHIN 4 FEET OF PAVEMENT SIGN
12. "J" REPRESENTS AN EXISTING NO PARKING TOW AWAY ZONE SIGN
13. "K" REPRESENTS AN EXISTING PARALLEL PARKING ONLY SIGN
14. "L" REPRESENTS AN EXISTING NO PARKING THIS SIDE OF SIDEWALK SIGN
15. "M" REPRESENTS A NEW NO PARKING EITHER SIDE SIGN
16. "N" REPRESENTS A NEW ANGLE PARKING ONLY RIGHT ARROW SIGN
17. "O" REPRESENTS A NEW ANGLE PARKING ONLY LEFT ARROW SIGN
18. "P" REPRESENTS A NEW GOLF CART PARKING RIGHT ARROW SIGN
19. "Q" REPRESENTS A NEW GOLF CART PARKING LEFT ARROW SIGN
20. "R" REPRESENTS A NEW NO TRAILER PARKING SIGN
21. "S" REPRESENTS A NEW PARALLEL PARKING ONLY SIGN
22. "T" REPRESENTS A NEW DOUBLE PARKING PROHIBITED SIGN

⊗ REPRESENTS AN EXISTING POST TO BE REMOVED AND REPLACED

○ REPRESENTS AN EXISTING SIGN AND POST TO BE RETAINED

● REPRESENTS A NEW POST AND SIGN(S)

SEE SHEET 3 FOR SIGN INSTALLATION DETAILS.

PLANS PREPARED BY:

Stantec

Stantec Consulting Services Inc.
4969 Centre Pointe Drive Suite 200
North Charleston, SC 29418
www.stantec.com

SOUTH CAROLINA STANTEC CONSULTING SERVICES, INC. No. C02310 CERTIFICATE OF AUTHORIZATION

SOUTH CAROLINA PROFESSIONAL ENGINEER No. 30069 STUART W. DAVIS
11-13-19

REV. NO.	BY	DATE	DESCRIPTION OF REVISION
4			
3			
2			
1			

TOPO. ____ DATE ____ PLAN SCALE 1" = ____
DWG. ____ DATE ____ PROF SCALE 1" = ____ HORIZ
R/W ____ DATE ____ SCALE 1" = ____ VERT

CITY OF ISLE OF PALMS

ISLE OF PALMS PARKING PROGRAM
SIGNING PLANS

SCALE: 1" = 100'

User: nvashlsth
U:\171\active\171001448 - IOP\2018-04_update\Plan Sheets\Parking Revision Plans\171001448_SN6.dgn

SHEET NO. 22

MATCHLINE
SEE SHEET 22

NOTES:
1. "BVP" REPRESENTS A NEW "BEACH PARKING" SIGN
2. "RRP" REPRESENTS A NEW "RESIDENT PERMIT PARKING 9 AM - 6 PM" SIGN
3. "A" REPRESENTS A NO PARKING SIGN WITH DOUBLE ARROWS
4. "B" REPRESENTS AN EXISTING NO PARKING SIGN
5. "C" REPRESENTS AN EXISTING NO PARKING ON THIS SIDE OF THE STREET SIGN
6. "D" REPRESENTS AN EXISTING NO PARKING ON PAVEMENT SIGN
7. "E" REPRESENTS AN EXISTING NO PARKING FIRE LANE SIGN
8. "F" REPRESENTS AN EXISTING NO PARKING BUS STOP SIGN
9. "G" REPRESENTS AN EXISTING NO PARKING RIGHT ARROW SIGN
10. "H" REPRESENTS AN EXISTING NO PARKING LEFT ARROW SIGN
11. "I" REPRESENTS A NO PARKING WITHIN 4 FEET OF PAVEMENT SIGN
12. "J" REPRESENTS AN EXISTING NO PARKING TOW AWAY ZONE SIGN
13. "K" REPRESENTS AN EXISTING PARALLEL PARKING ONLY SIGN
14. "L" REPRESENTS AN EXISTING NO PARKING THIS SIDE OF SIDEWALK SIGN
15. "M" REPRESENTS A NEW NO PARKING EITHER SIDE SIGN
16. "N" REPRESENTS A NEW ANGLE PARKING ONLY RIGHT ARROW SIGN
17. "O" REPRESENTS A NEW ANGLE PARKING ONLY LEFT ARROW SIGN
18. "P" REPRESENTS A NEW GOLF CART PARKING RIGHT ARROW SIGN
19. "Q" REPRESENTS A NEW GOLF CART PARKING LEFT ARROW SIGN
20. "R" REPRESENTS A NEW NO TRAILER PARKING SIGN
21. "S" REPRESENTS A NEW PARALLEL PARKING ONLY SIGN
22. "T" REPRESENTS A NEW DOUBLE PARKING PROHIBITED SIGN

⊗ REPRESENTS AN EXISTING POST TO BE REMOVED AND REPLACED

○ REPRESENTS AN EXISTING SIGN AND POST TO BE RETAINED

● REPRESENTS A NEW POST AND SIGN(S)

SEE SHEET 3 FOR SIGN INSTALLATION DETAILS.

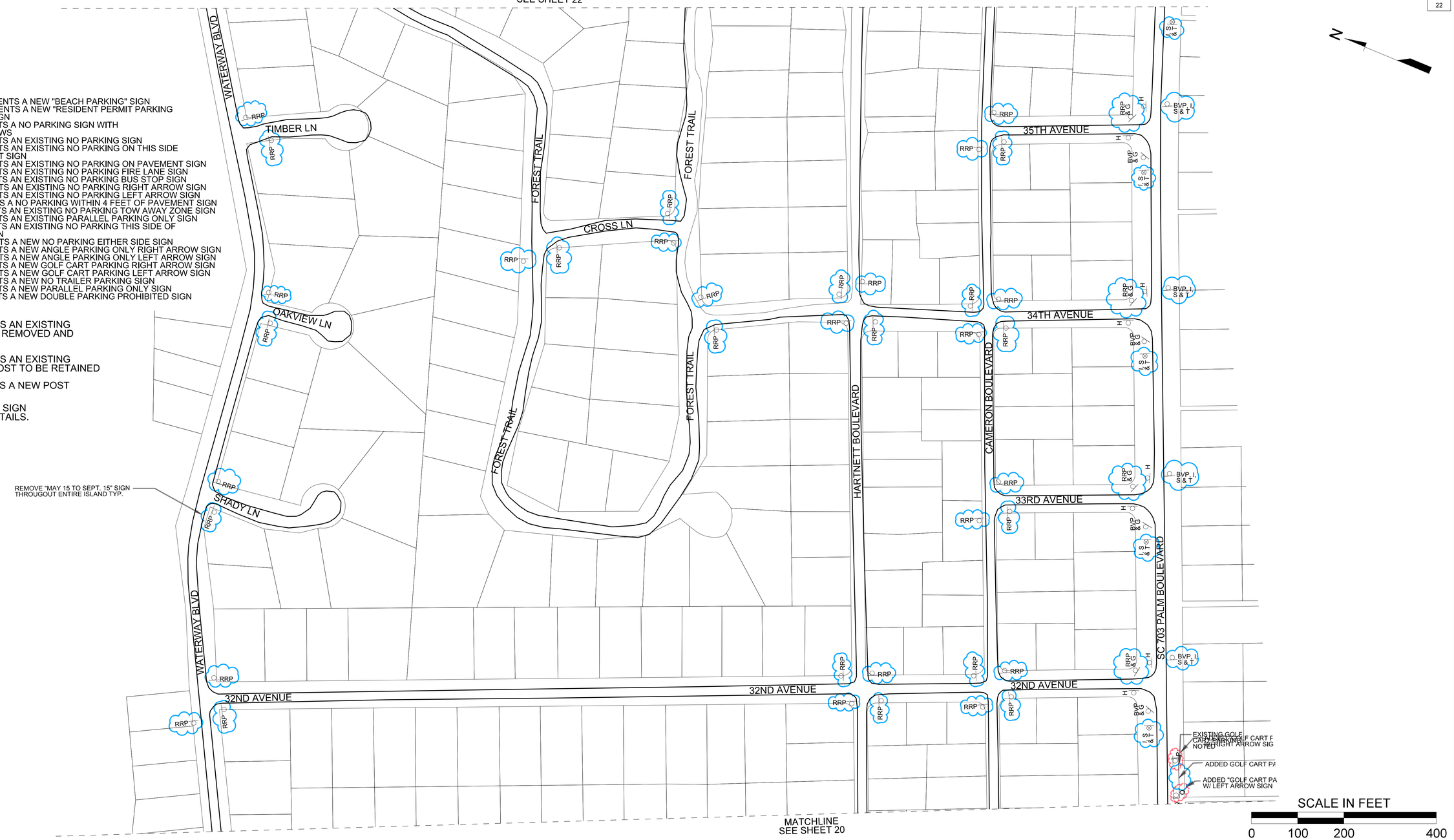

SCALE IN FEET
0 100 200 400

SHEET TOTALS

	CHANGED RRP SIGNS	NEW S SIGNS	NEW T SIGNS	SQUARE TUBE POSTS	3P U-CHANNEL POSTS
○	41	4	4	-	-
⊗	-	5	5	70'	-
●	-	-	-	-	-
TOTAL	41	9	9	-	-

PLANS PREPARED BY:

Stantec

Stantec Consulting Services Inc.
4969 Centre Pointe Drive Suite 200
North Charleston, SC 29418
www.stantec.com

SOUTH CAROLINA STANTEC CONSULTING SERVICES, INC. No. C02310 CERTIFICATE OF AUTHORIZATION

SOUTH CAROLINA REGISTERED PROFESSIONAL ENGINEER No. 30069 STUART W. DAVIS
11-18-19

REV. NO.	BY	DATE	DESCRIPTION OF REVISION
4			
3			
2			
1			

TOPO. ____ DATE ____ PLAN SCALE 1" = ____
DWG. ____ DATE ____ PROF SCALE 1" = ____ HORIZ
R/W ____ DATE ____ SCALE 1" = ____ VERT

CITY OF ISLE OF PALMS

ISLE OF PALMS PARKING PROGRAM
SIGNING PLANS

SCALE: 1" = 100'

User: nvashsth
U:\71\0\active\171001448 - IOP\2018-04_update\Plan Sheets\Parking Revision Plans\171001448_SN7.dgn

NOTES:

1. "BVP" REPRESENTS A NEW "BEACH PARKING" SIGN
2. "RRP" REPRESENTS A NEW "RESIDENT PERMIT PARKING 9 AM - 6 PM" SIGN
3. "A" REPRESENTS A NO PARKING SIGN WITH DOUBLE ARROWS
4. "B" REPRESENTS AN EXISTING NO PARKING SIGN
5. "C" REPRESENTS AN EXISTING NO PARKING ON THIS SIDE OF THE STREET SIGN
6. "D" REPRESENTS AN EXISTING NO PARKING ON PAVEMENT SIGN
7. "E" REPRESENTS AN EXISTING NO PARKING FIRE LANE SIGN
8. "F" REPRESENTS AN EXISTING NO PARKING BUS STOP SIGN
9. "G" REPRESENTS AN EXISTING NO PARKING RIGHT ARROW SIGN
10. "H" REPRESENTS AN EXISTING NO PARKING LEFT ARROW SIGN
11. "I" REPRESENTS A NO PARKING WITHIN 4 FEET OF PAVEMENT SIGN
12. "J" REPRESENTS AN EXISTING NO PARKING TOW AWAY ZONE SIGN
13. "K" REPRESENTS AN EXISTING PARALLEL PARKING ONLY SIGN
14. "L" REPRESENTS AN EXISTING NO PARKING THIS SIDE OF SIDEWALK SIGN
15. "M" REPRESENTS A NEW NO PARKING EITHER SIDE SIGN
16. "N" REPRESENTS A NEW ANGLE PARKING ONLY RIGHT ARROW SIGN
17. "O" REPRESENTS A NEW ANGLE PARKING ONLY LEFT ARROW SIGN
18. "P" REPRESENTS A NEW GOLF CART PARKING RIGHT ARROW SIGN
19. "Q" REPRESENTS A NEW GOLF CART PARKING LEFT ARROW SIGN
20. "R" REPRESENTS A NEW NO TRAILER PARKING SIGN
21. "S" REPRESENTS A NEW PARALLEL PARKING ONLY SIGN
22. "T" REPRESENTS A NEW DOUBLE PARKING PROHIBITED SIGN

SHEET TOTALS

	CHANGED RRP SIGNS	NEW R SIGNS	NEW S SIGNS	NEW T SIGNS	SQUARE TUBE POSTS	3P U-CHANNEL POSTS
○	42	-	4	4	-	-
⊗	-	6	6	6	168'	-
●	-	-	-	-	-	-
TOTAL	42	6	10	10	-	-

PLANS PREPARED BY:

Stantec

Stantec Consulting Services Inc.
4969 Centre Pointe Drive Suite 200
North Charleston, SC 29418
www.stantec.com

SOUTH CAROLINA STANTEC CONSULTING SERVICES, INC. No. C02310 CERTIFICATE OF AUTHORIZATION

SOUTH CAROLINA REGISTERED PROFESSIONAL ENGINEER No. 36068 STUART W. DAY
11-18-19

REV. NO.	BY	DATE	DESCRIPTION OF REVISION
4			
3			
2			
1			

TOPO. ____ DATE ____ PLAN SCALE 1" = ____
DWG. ____ DATE ____ PROF SCALE 1" = ____ HORIZ
R/W ____ DATE ____ SCALE 1" = ____ VERT

CITY OF ISLE OF PALMS

ISLE OF PALMS PARKING PROGRAM
SIGNING PLANS

SCALE: 1" = 100'

User: nvashisth
U:\710\active\170014 48 - 10P\2018-04_update\Plan Sheets\Parking Revision Plans\170014 48_SN8.dgn

N

REPRESENTS AN EXISTING POST TO BE REMOVED AND REPLACED

REPRESENTS AN EXISTING SIGN AND POST TO BE RETAINED

REPRESENTS A NEW POST AND SIGN(S)

SEE SHEET 3 FOR SIGN INSTALLATION DETAILS.

NOTES:
1. "BVP" REPRESENTS A NEW "BEACH PARKING" SIGN
2. "RRP" REPRESENTS A NEW "RESIDENT PERMIT PARKING 9 AM - 6 PM" SIGN
3. "A" REPRESENTS A NO PARKING SIGN WITH DOUBLE ARROWS
4. "B" REPRESENTS AN EXISTING NO PARKING SIGN
5. "C" REPRESENTS AN EXISTING NO PARKING ON THIS SIDE OF THE STREET SIGN
6. "D" REPRESENTS AN EXISTING NO PARKING ON PAVEMENT SIGN
7. "E" REPRESENTS AN EXISTING NO PARKING FIRE LANE SIGN
8. "F" REPRESENTS AN EXISTING NO PARKING BUS STOP SIGN
9. "G" REPRESENTS AN EXISTING NO PARKING RIGHT ARROW SIGN
10. "H" REPRESENTS AN EXISTING NO PARKING LEFT ARROW SIGN
11. "I" REPRESENTS A NO PARKING WITHIN 4 FEET OF PAVEMENT SIGN
12. "J" REPRESENTS AN EXISTING NO PARKING TOW AWAY ZONE SIGN
13. "K" REPRESENTS AN EXISTING PARALLEL PARKING ONLY SIGN
14. "L" REPRESENTS AN EXISTING NO PARKING THIS SIDE OF SIDEWALK SIGN
15. "M" REPRESENTS A NEW NO PARKING EITHER SIDE SIGN
16. "N" REPRESENTS A NEW ANGLE PARKING ONLY RIGHT ARROW SIGN
17. "O" REPRESENTS A NEW ANGLE PARKING ONLY LEFT ARROW SIGN
18. "P" REPRESENTS A NEW GOLF CART PARKING RIGHT ARROW SIGN
19. "Q" REPRESENTS A NEW GOLF CART PARKING LEFT ARROW SIGN
20. "R" REPRESENTS A NEW NO TRAILER PARKING SIGN
21. "S" REPRESENTS A NEW PARALLEL PARKING ONLY SIGN
22. "T" REPRESENTS A NEW DOUBLE PARKING PROHIBITED SIGN

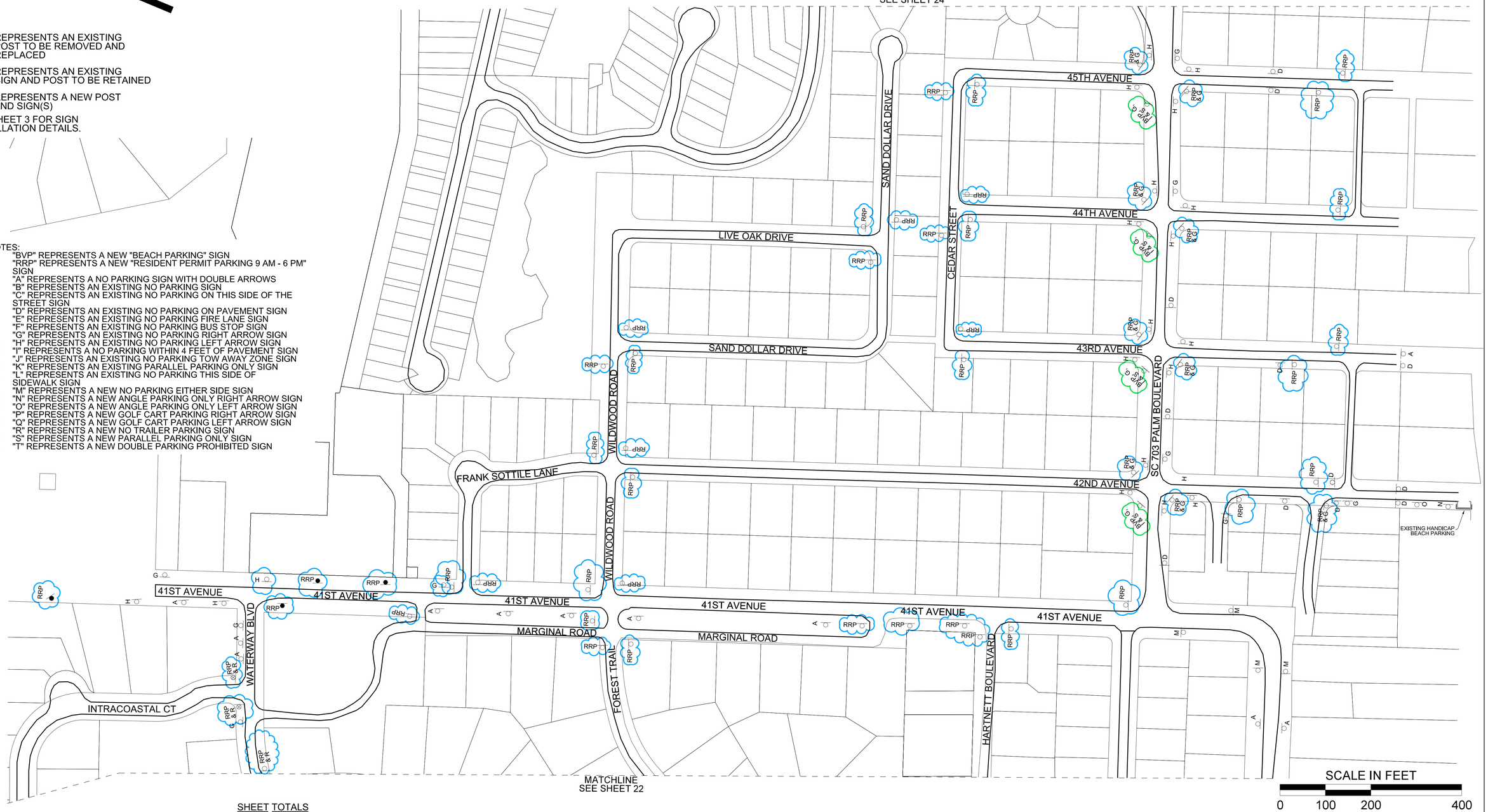

SHEET TOTALS

	CHANGED RRP SIGNS	NEW RRP SIGNS	NEW R SIGNS	SQUARE TUBE POSTS	3P U-CHANNEL POSTS
○	49	-	-	-	-
⊗	-	-	3	42'	-
●	-	4	-	56'	-
TOTAL	49	4	3	-	-

PLANS PREPARED BY:

Stantec

Stantec Consulting Services Inc.
4969 Centre Pointe Drive Suite 200
North Charleston, SC 29418
www.stantec.com

SOUTH CAROLINA STANTEC CONSULTING SERVICES, INC. No. C02310 CERTIFICATE OF AUTHORIZATION

SOUTH CAROLINA PROFESSIONAL ENGINEER No. 38068 STUART W. DAVIS
11-18-19

REV. NO.	BY	DATE	DESCRIPTION OF REVISION
4			
3			
2			
1			

TOPO. ____ DATE ____ PLAN SCALE 1" = ____
DWG. ____ DATE ____ PROF SCALE 1" = ____ HORIZ
R/W ____ DATE ____ SCALE 1" = ____ VERT

CITY OF ISLE OF PALMS

ISLE OF PALMS PARKING PROGRAM
SIGNING PLANS

SCALE: 1" = 100'

User: nvashisth
U:\1710\active\171001448 - IOP\2018-04_update\Plan Sheets\Parking Revision Plans\171001448_SN9.dgn

SHEET NO.
25

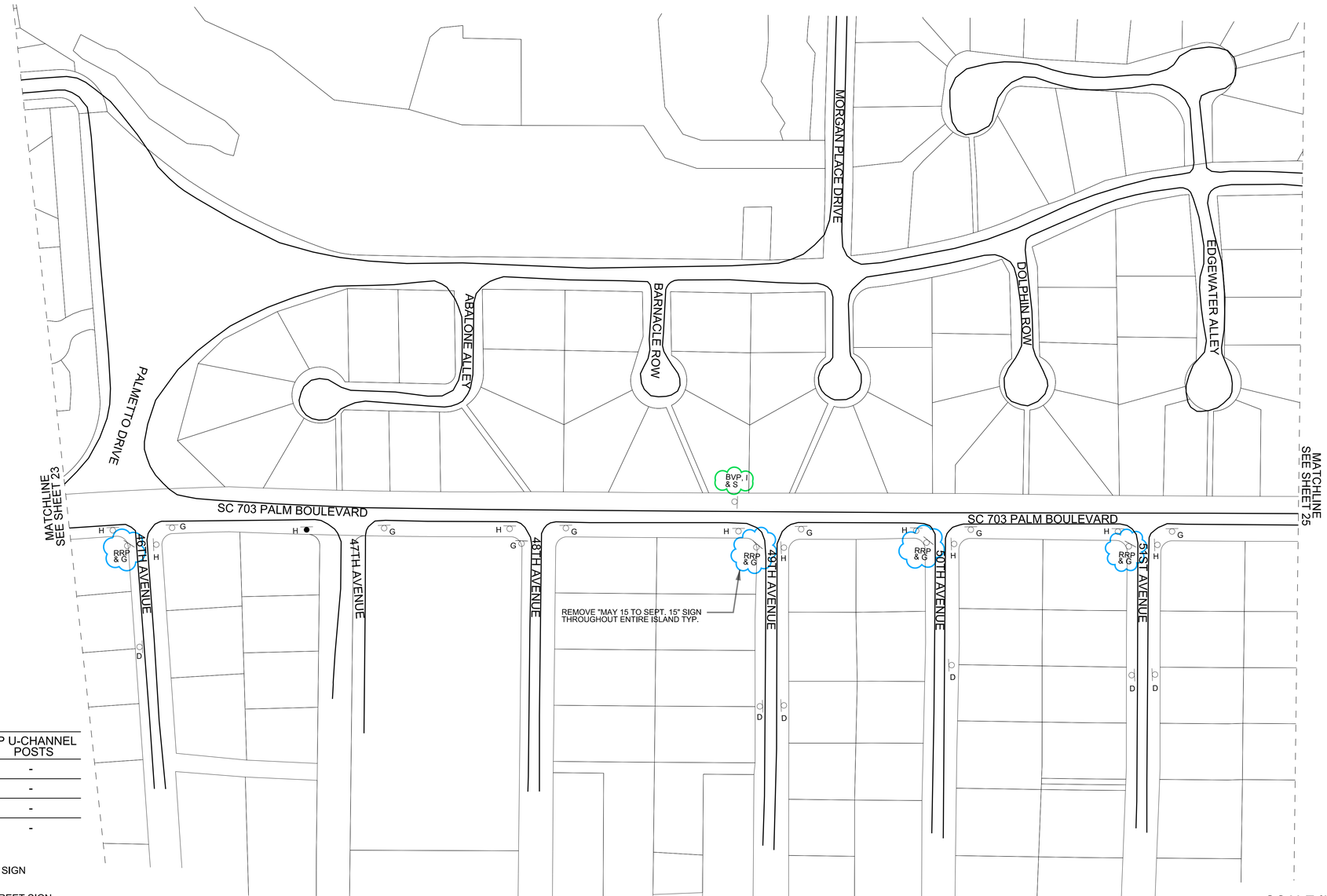

SHEET TOTALS

	CHANGED RRP SIGNS	NEW "U" SIGN	NEW "V" SIGN	SQUARE TUBE POSTS	3P U-CHANNEL POSTS
○	4	-	-	-	-
⊗	-	-	-	-	-
●	-	4	4	-	-
TOTAL	4	4	4	-	-

NOTES:
1. "BVP" REPRESENTS A NEW "BEACH PARKING" SIGN
2. "RRP" REPRESENTS A NEW "RESIDENT PERMIT PARKING 9 AM - 6 PM" SIGN
3. "A" REPRESENTS A NO PARKING SIGN WITH DOUBLE ARROWS
4. "B" REPRESENTS AN EXISTING NO PARKING SIGN
5. "C" REPRESENTS AN EXISTING NO PARKING ON THIS SIDE OF THE STREET SIGN
6. "D" REPRESENTS AN EXISTING NO PARKING ON PAVEMENT SIGN
7. "E" REPRESENTS AN EXISTING NO PARKING FIRE LANE SIGN
8. "F" REPRESENTS AN EXISTING NO PARKING BUS STOP SIGN
9. "G" REPRESENTS AN EXISTING NO PARKING RIGHT ARROW SIGN
10. "H" REPRESENTS AN EXISTING NO PARKING LEFT ARROW SIGN
11. "I" REPRESENTS A NO PARKING WITHIN 4 FEET OF PAVEMENT SIGN
12. "J" REPRESENTS AN EXISTING NO PARKING TOW AWAY ZONE SIGN
13. "K" REPRESENTS AN EXISTING PARALLEL PARKING ONLY SIGN
14. "L" REPRESENTS AN EXISTING NO PARKING THIS SIDE OF SIDEWALK SIGN
15. "M" REPRESENTS A NEW NO PARKING EITHER SIDE SIGN
16. "N" REPRESENTS A NEW ANGLE PARKING ONLY RIGHT ARROW SIGN
17. "O" REPRESENTS A NEW ANGLE PARKING ONLY LEFT ARROW SIGN
18. "P" REPRESENTS A NEW GOLF CART PARKING RIGHT ARROW SIGN
19. "Q" REPRESENTS A NEW GOLF CART PARKING LEFT ARROW SIGN
20. "R" REPRESENTS A NEW NO TRAILER PARKING SIGN
21. "S" REPRESENTS A NEW PARALLEL PARKING ONLY SIGN
22. "T" REPRESENTS A NEW DOUBLE PARKING PROHIBITED SIGN
23. "U" REPRESENTS A NEW NO PARKING RIGHT ARROW SIGN
24. "V" REPRESENTS A NEW NO PARKING LEFT ARROW SIGN

⊗ REPRESENTS AN EXISTING POST TO BE REMOVED AND REPLACED

○ REPRESENTS AN EXISTING SIGN AND POST TO BE RETAINED

● REPRESENTS A NEW POST AND SIGN(S)

SEE SHEET 3 FOR SIGN INSTALLATION DETAILS.

PLANS PREPARED BY:

Stantec

Stantec Consulting Services Inc.
4969 Centre Pointe Drive Suite 200
North Charleston, SC 29418
www.stantec.com

SOUTH CAROLINA STANTEC CONSULTING SERVICES, INC. No. C02310 CERTIFICATE OF AUTHORIZATION

SOUTH CAROLINA PROFESSIONAL ENGINEER No. 32068 STUART W. DAY
11-18-19

REV. NO.	BY	DATE	DESCRIPTION OF REVISION
4			
3			
2			
1			

TOPO. ____ DATE ____ PLAN SCALE 1" = ____
DWG. ____ DATE ____ PROF SCALE 1" = ____ HORIZ
R/W ____ DATE ____ SCALE 1" = ____ VERT

CITY OF ISLE OF PALMS

ISLE OF PALMS PARKING PROGRAM
SIGNING PLANS

SCALE: 1" = 100'

User: nvashisth
U:\710\active\171001448 - IOP\2018-04_update\Plan Sheets\Parking Revision Plans\171001448_SN10.dgn

SHEET NO. 26

SHEET TOTALS

	CHANGED RRP SIGNS	NEW "U" SIGN	NEW "V" SIGN	SQUARE TUBE POSTS	3P U-CHANNEL POSTS
○	4	-	-	-	-
⊗	-	-	-	-	-
●	-	4	4	-	-
TOTAL	4	4	4	-	-

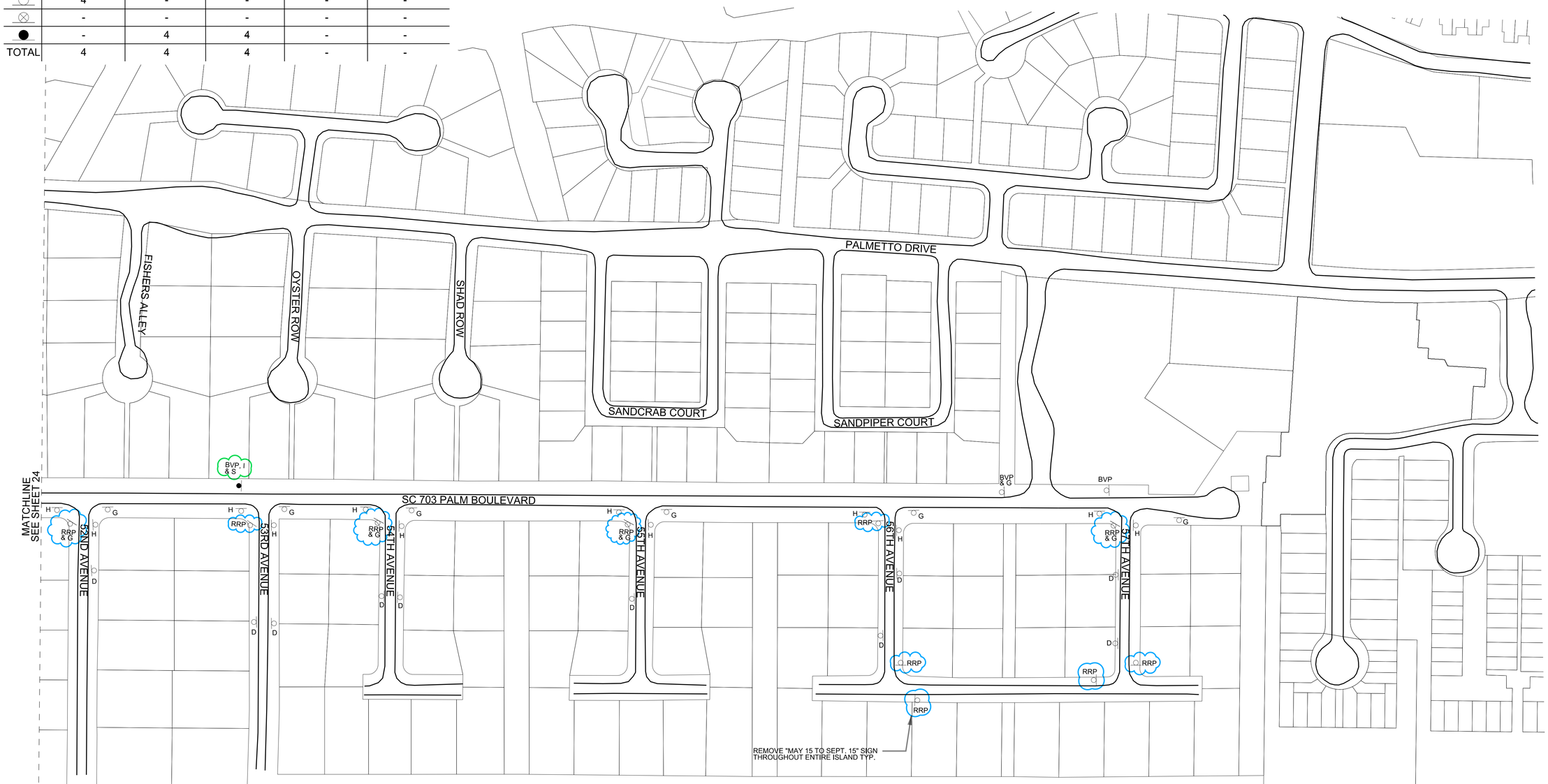

NOTES:
1. "BVP" REPRESENTS A NEW "BEACH PARKING" SIGN
2. "RRP" REPRESENTS A NEW "RESIDENT PERMIT PARKING 9 AM - 6 PM" SIGN
3. "A" REPRESENTS A NO PARKING SIGN WITH DOUBLE ARROWS
4. "B" REPRESENTS AN EXISTING NO PARKING SIGN
5. "C" REPRESENTS AN EXISTING NO PARKING ON THIS SIDE OF THE STREET SIGN
6. "D" REPRESENTS AN EXISTING NO PARKING ON PAVEMENT SIGN
7. "E" REPRESENTS AN EXISTING NO PARKING FIRE LANE SIGN
8. "F" REPRESENTS AN EXISTING NO PARKING BUS STOP SIGN
9. "G" REPRESENTS AN EXISTING NO PARKING RIGHT ARROW SIGN
10. "H" REPRESENTS AN EXISTING NO PARKING LEFT ARROW SIGN
11. "I" REPRESENTS A NO PARKING WITHIN 4 FEET OF PAVEMENT SIGN
12. "J" REPRESENTS AN EXISTING NO PARKING TOW AWAY ZONE SIGN
13. "K" REPRESENTS AN EXISTING PARALLEL PARKING ONLY SIGN
14. "L" REPRESENTS AN EXISTING NO PARKING THIS SIDE OF SIDEWALK SIGN
15. "M" REPRESENTS A NEW NO PARKING EITHER SIDE SIGN
16. "N" REPRESENTS A NEW ANGLE PARKING ONLY RIGHT ARROW SIGN
17. "O" REPRESENTS A NEW ANGLE PARKING ONLY LEFT ARROW SIGN
18. "P" REPRESENTS A NEW GOLF CART PARKING RIGHT ARROW SIGN
19. "Q" REPRESENTS A NEW GOLF CART PARKING LEFT ARROW SIGN
20. "R" REPRESENTS A NEW NO TRAILER PARKING SIGN
21. "S" REPRESENTS A NEW PARALLEL PARKING ONLY SIGN
22. "T" REPRESENTS A NEW DOUBLE PARKING PROHIBITED SIGN
23. "U" REPRESENTS A NEW NO PARKING RIGHT ARROW SIGN
24. "V" REPRESENTS A NEW NO PARKING LEFT ARROW SIGN

⊗ REPRESENTS AN EXISTING POST TO BE REMOVED AND REPLACED

○ REPRESENTS AN EXISTING SIGN AND POST TO BE RETAINED

● REPRESENTS A NEW POST AND SIGN(S)

SEE SHEET 3 FOR SIGN INSTALLATION DETAILS.

SCALE IN FEET
0 100 200 400

PLANS PREPARED BY:

Stantec

Stantec Consulting Services Inc.
4969 Centre Pointe Drive Suite 200
North Charleston, SC 29418
www.stantec.com

SOUTH CAROLINA STANTEC CONSULTING SERVICES, INC. No. C02310 CERTIFICATE OF AUTHORIZATION

SOUTH CAROLINA PROFESSIONAL ENGINEER No. 26069 STUART W. DAVIS
11-12-19

REV. NO.	BY	DATE	DESCRIPTION OF REVISION
4			
3			
2			
1			

TOPO. ____ DATE ____ PLAN SCALE 1" = ____
DWG. ____ DATE ____ PROF SCALE 1" = ____ HORIZ
R/W ____ DATE ____ SCALE 1" = ____ VERT

CITY OF ISLE OF PALMS

ISLE OF PALMS PARKING PROGRAM
SIGNING PLANS

SCALE: 1" = 100'

User: nvashlsth
U:\1710\active\171001448 - IOP\2018-04_update\Plan Sheets\Parking Revision Plans\171001448_SNIL.dgn