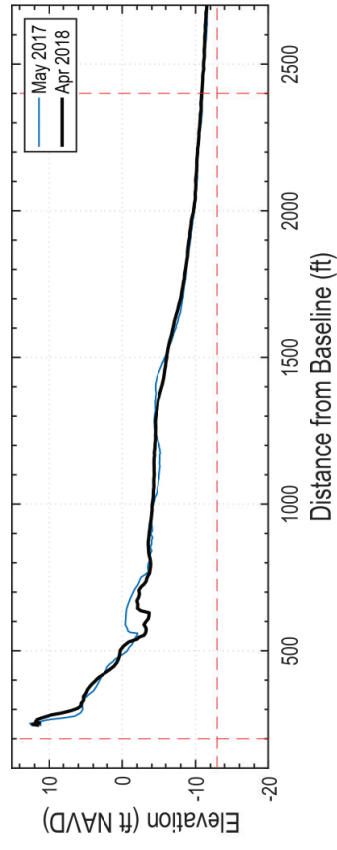
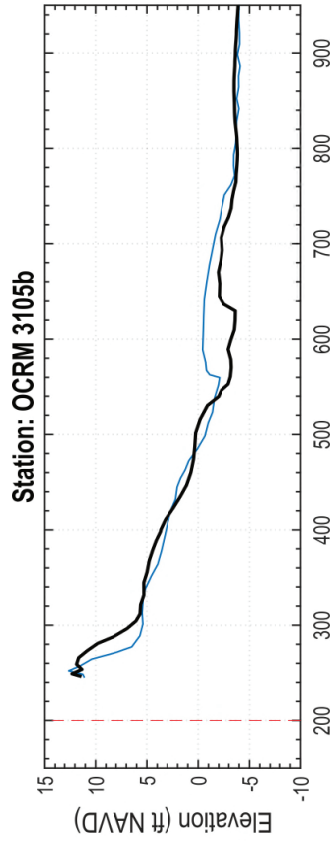


APPENDIX A

CSE Profiles

— *THIS PAGE INTENTIONALLY LEFT BLANK* —

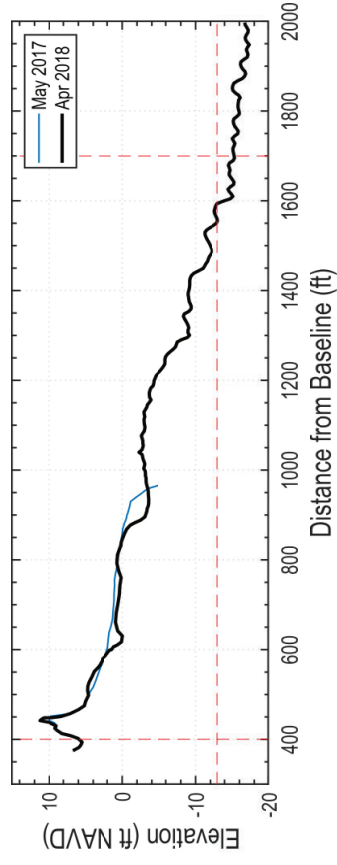
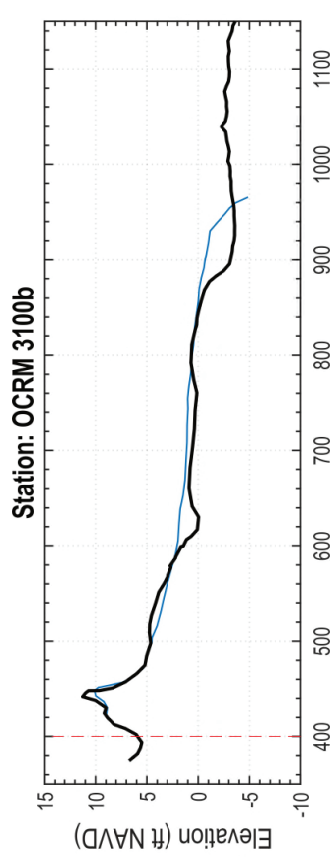


Date Unit Vol (cy/ft)

May 2017 674.3
Apr 2018 675.7



X: 2366847.09
Y: 345256.9

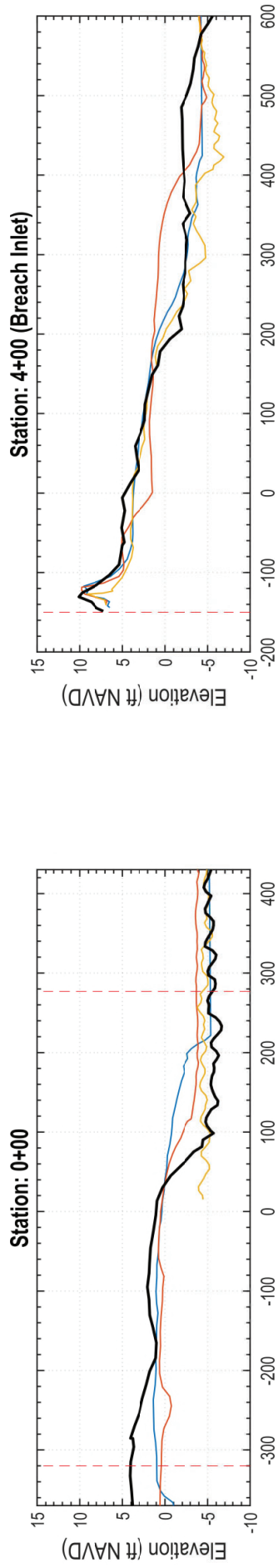


Date Unit Vol (cy/ft)

May 2017 322.0
Apr 2018 442.7



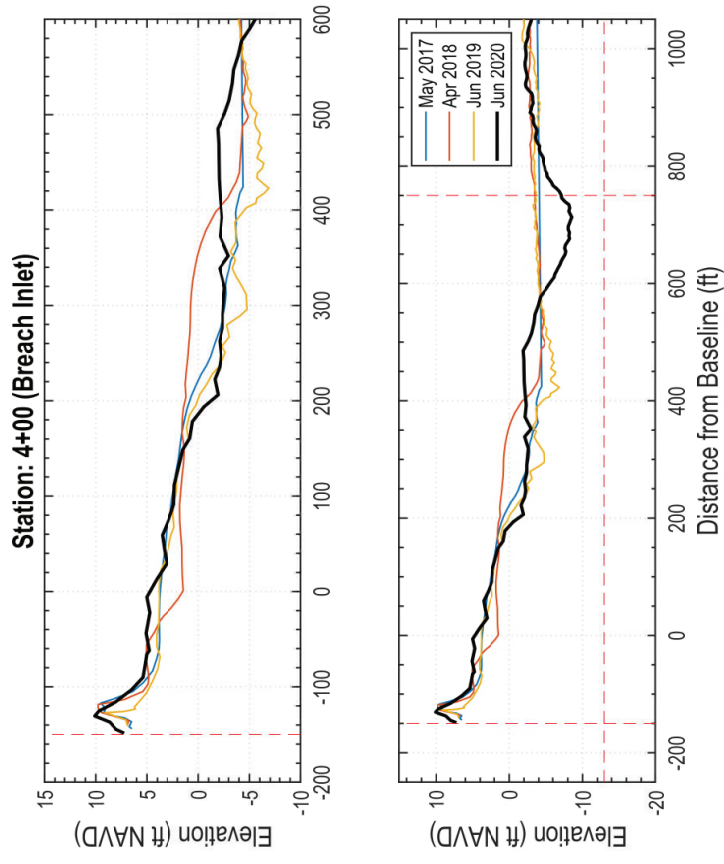
X: 2365850.59
Y: 345201.78



Date	Unit Vol (cy/ft)
May 2017	278.5
Apr 2018	266.3
Jun 2019	188.3
Jun 2020	270.1



X: 2365547.46
Y: 344462.21

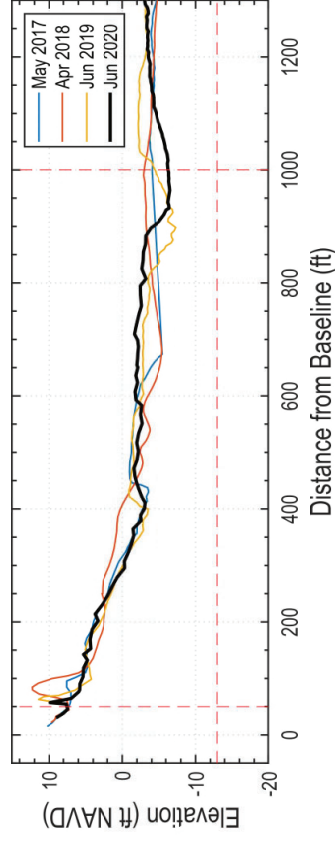
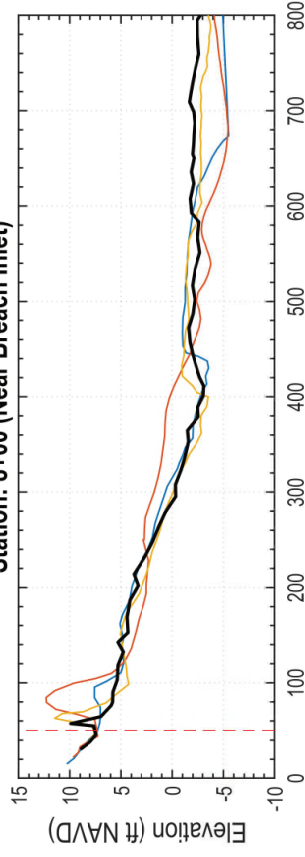


Date	Unit Vol (cy/ft)
May 2017	409.8
Apr 2018	425.1
Jun 2019	393.6
Jun 2020	403.6



X: 2365896.3
Y: 344657.95

Station: 8+00 (Near Breach Inlet)

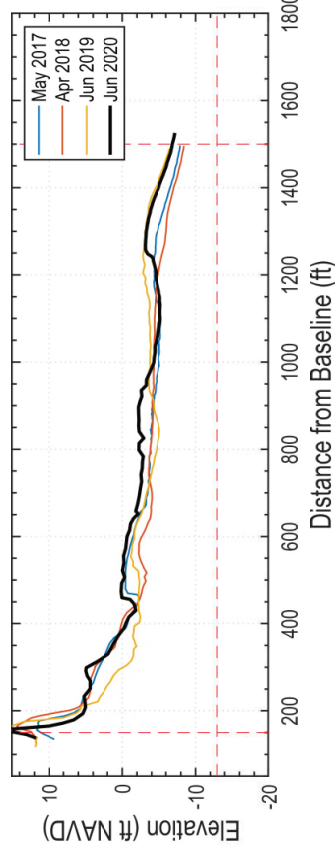
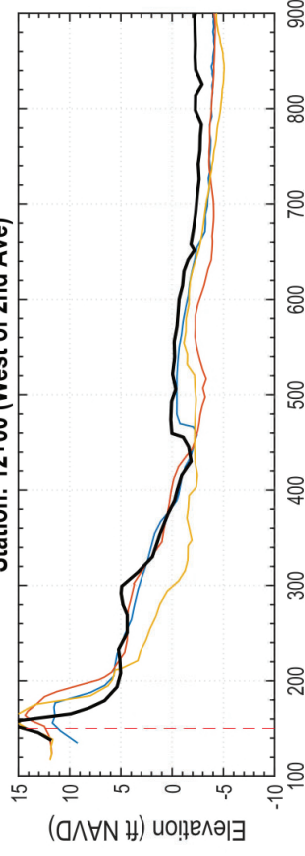


Date	Unit Vol (cy/ft)
May 2017	411.7
Apr 2018	424.9
Jun 2019	409.5
Jun 2020	421.8



X: 2366245.13
Y: 344853.69

Station: 12+00 (West of 2nd Ave)

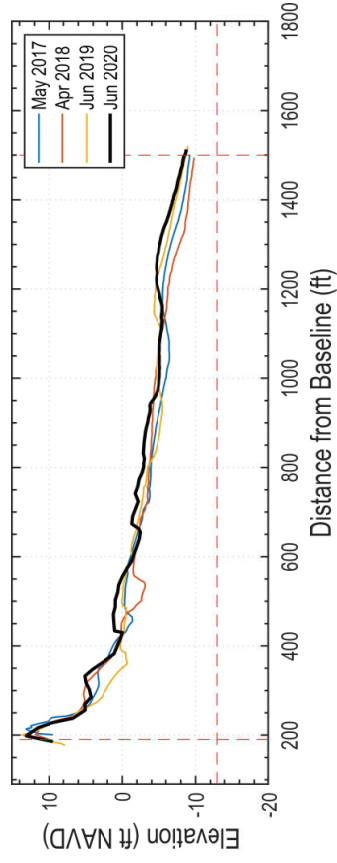
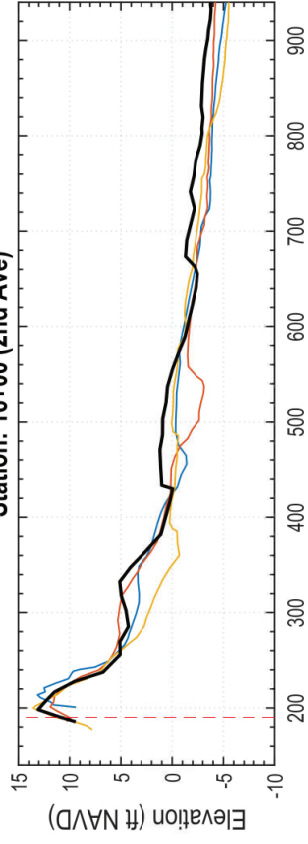


Date	Unit Vol (cy/ft)
May 2017	527.7
Apr 2018	514.8
Jun 2019	532.7
Jun 2020	563.1



X: 2366593.96
Y: 345049.44

Station: 16+00 (2nd Ave)



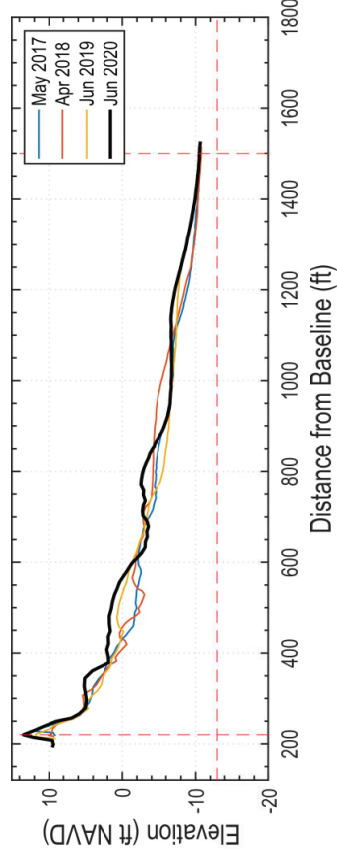
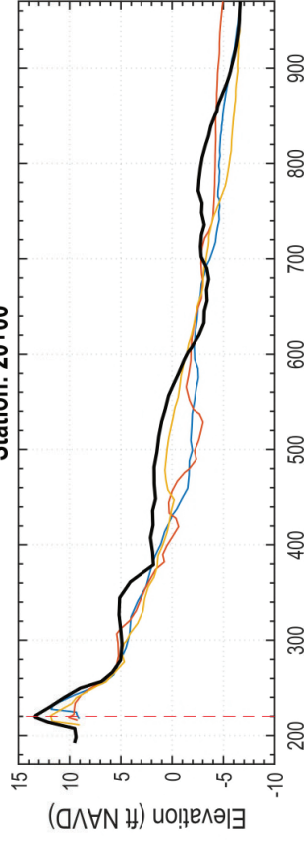
Date Unit Vol (cy/ft)

Date	Unit Vol (cy/ft)
May 2017	484.3
Apr 2018	480.4
Jun 2019	496.1
Jun 2020	527.3



X: 23866942.8
Y: 345245.18

Station: 20+00



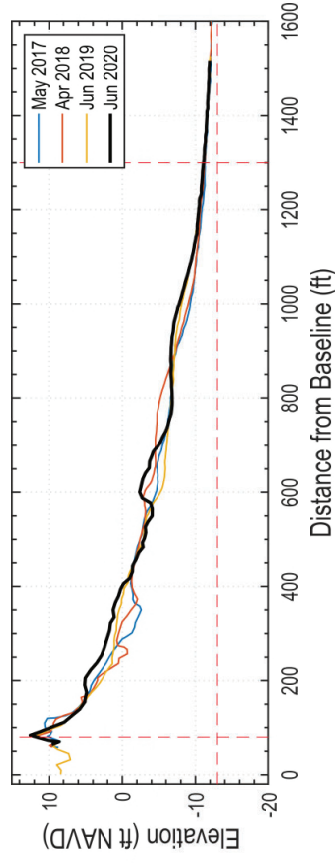
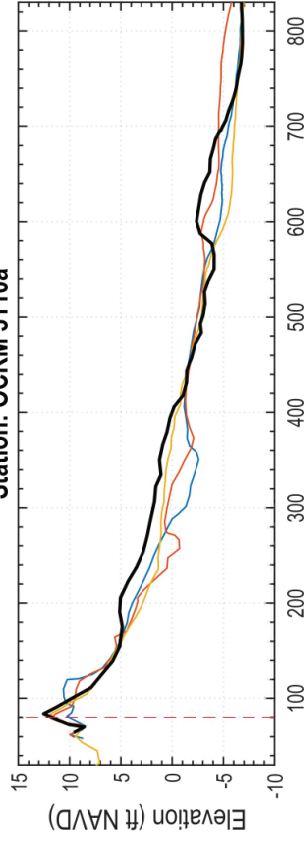
Date Unit Vol (cy/ft)

Date	Unit Vol (cy/ft)
May 2017	402.8
Apr 2018	418.6
Jun 2019	416.7
Jun 2020	448.5



X: 2367291.63
Y: 345440.92

Station: OCRM 3110a



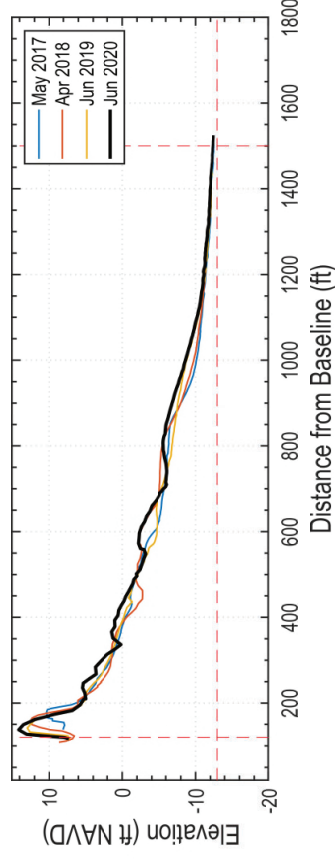
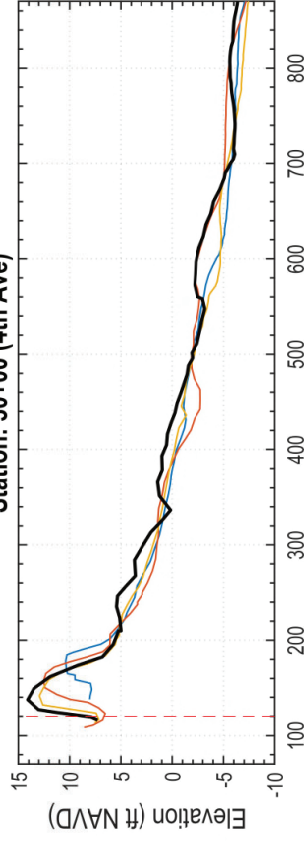
Date Unit Vol (cy/ft)

Date	Unit Vol (cy/ft)
May 2017	384.9
Apr 2018	398.8
Jun 2019	393.8
Jun 2020	418.5




X: 2367587.5
Y: 345473.68

Station: 30+00 (4th Ave)



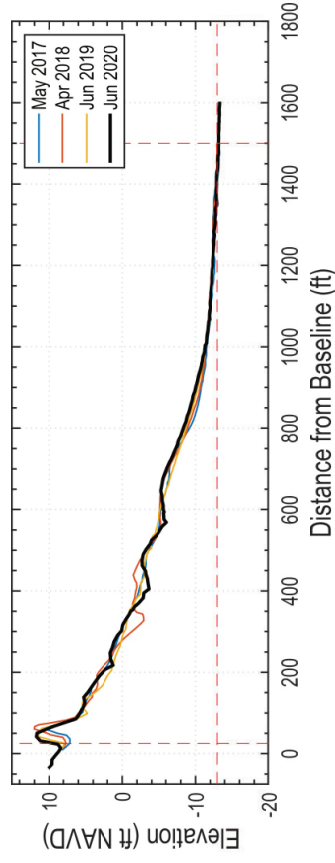
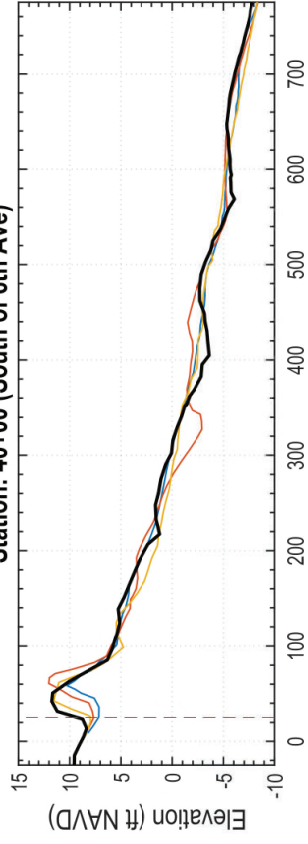
Date Unit Vol (cy/ft)

Date	Unit Vol (cy/ft)
May 2017	374.5
Apr 2018	388.5
Jun 2019	386.3
Jun 2020	411.9




X: 2368163.71
Y: 345930.28

Station: 40+00 (South of 6th Ave)

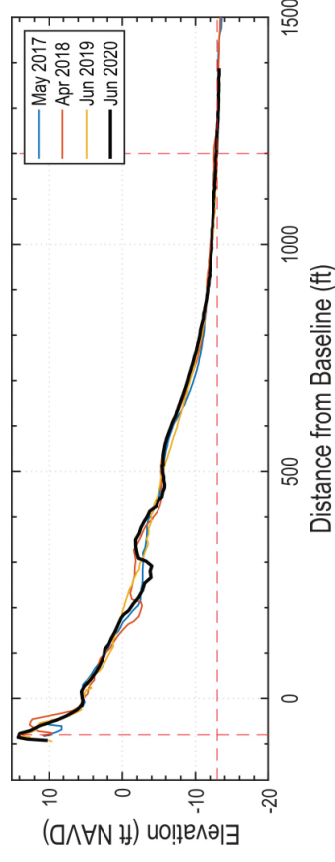
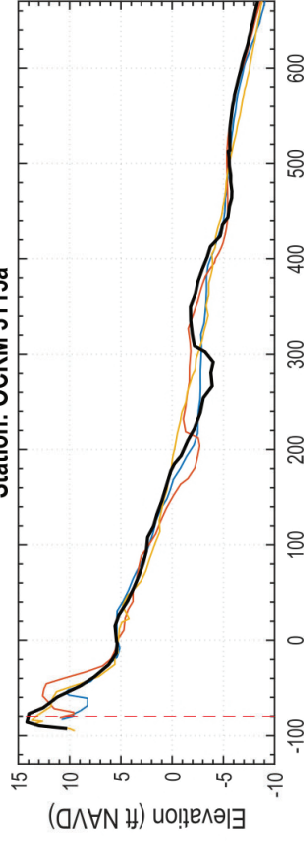


Date	Unit Vol (cy/ft)
May 2017	359.7
Apr 2018	367.1
Jun 2019	360.4
Jun 2020	370.9




X: 23869035.8
Y: 346419.63

Station: OCRM 3115a

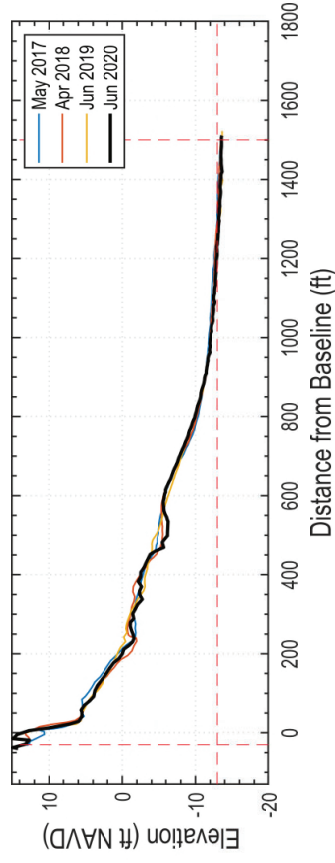
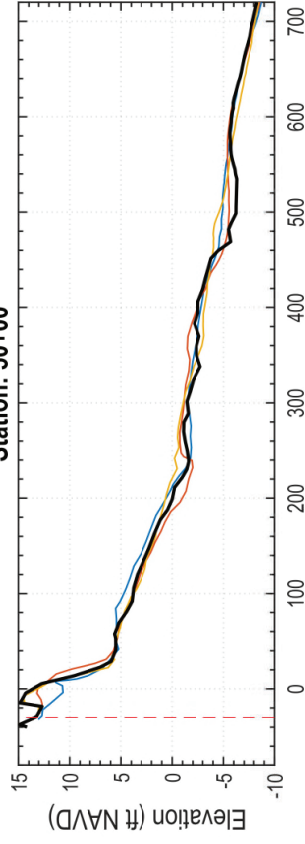


Date	Unit Vol (cy/ft)
May 2017	344.1
Apr 2018	355.6
Jun 2019	349.0
Jun 2020	355.6




X: 23869349.5
Y: 346659.88

Station: 50+00



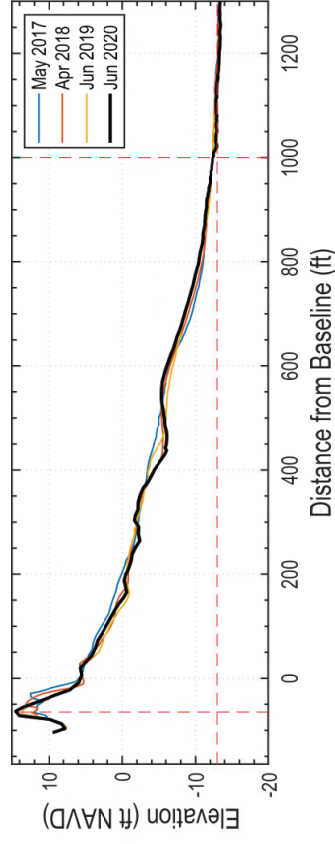
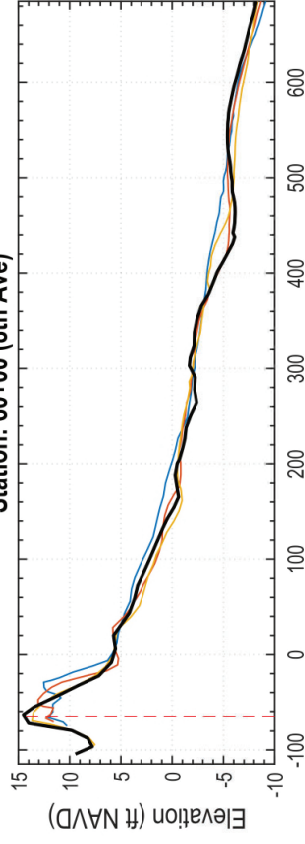
Date Unit Vol (cy/ft)

Date	Unit Vol (cy/ft)
May 2017	359.1
Apr 2018	357.1
Jun 2019	357.0
Jun 2020	354.7




X: 2369907.88
Y: 346908.99

Station: 60+00 (8th Ave)



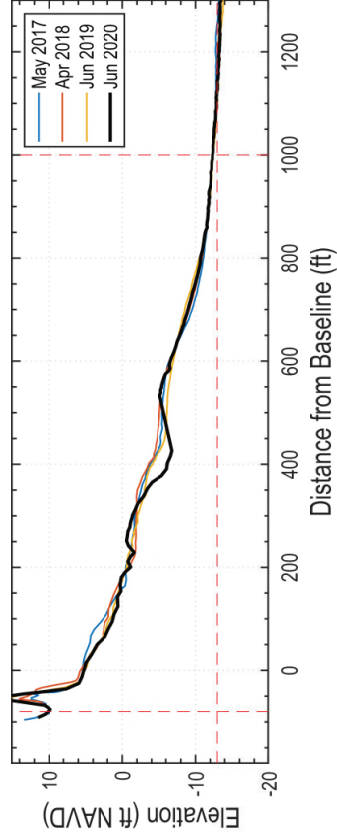
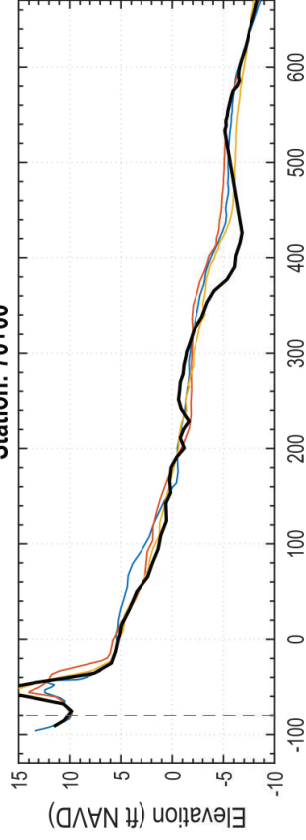
Date Unit Vol (cy/ft)

Date	Unit Vol (cy/ft)
May 2017	352.6
Apr 2018	343.4
Jun 2019	342.2
Jun 2020	346.9



X: 2370779.97
Y: 347398.34

Station: 70+00

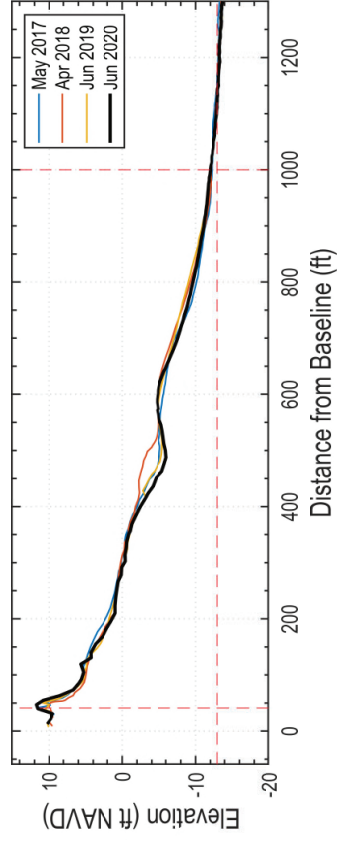
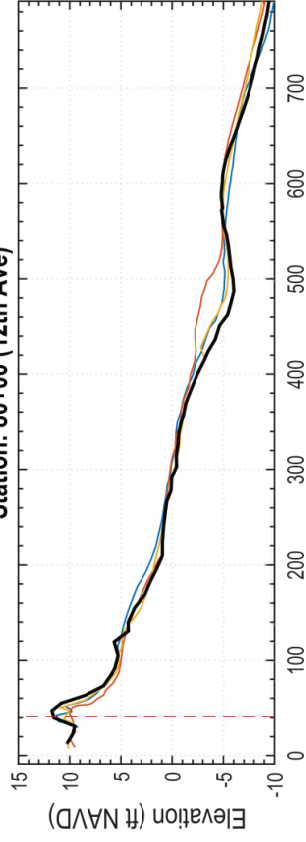


Date	Unit Vol (cy/ft)
May 2017	354.5
Apr 2018	358.7
Jun 2019	351.3
Jun 2020	347.8



X: 2371652.05
Y: 347887.7

Station: 80+00 (12th Ave)

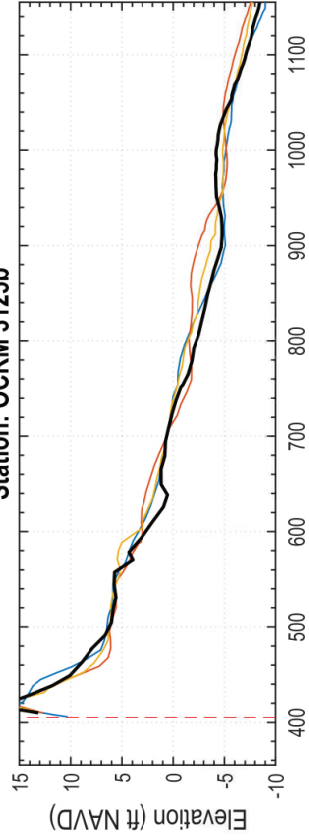


Date	Unit Vol (cy/ft)
May 2017	321.0
Apr 2018	330.1
Jun 2019	323.7
Jun 2020	318.6



X: 2372524.13
Y: 348377.06

Station: OCRM 3125b



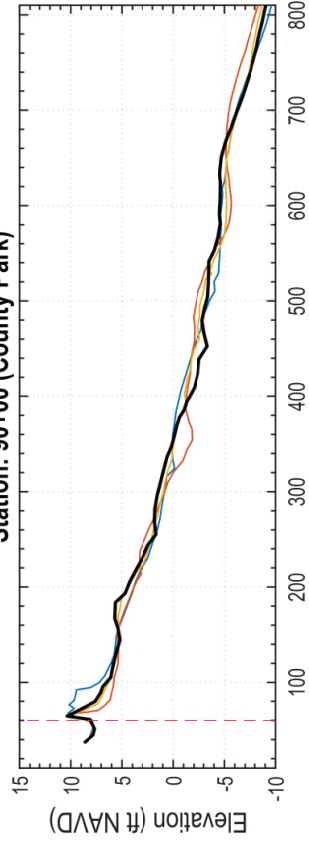
Date Unit Vol (cy/ft)

Date	Unit Vol (cy/ft)
May 2017	372.1
Apr 2018	385.9
Jun 2019	385.8
Jun 2020	375.1




X: 2372935.25
Y: 349041.14

Station: 90+00 (County Park)



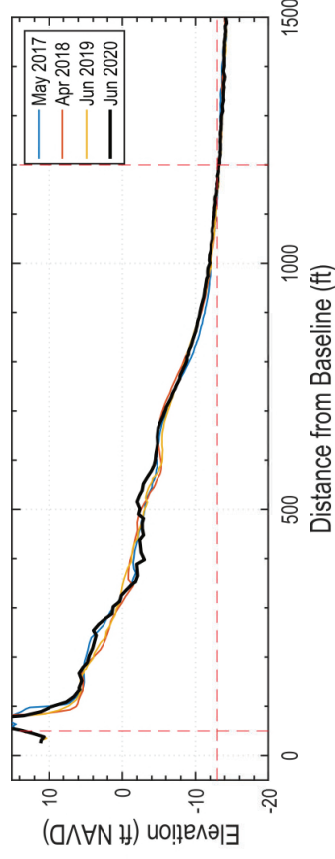
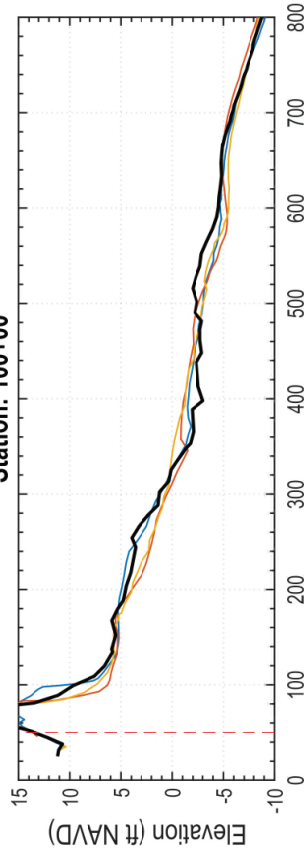
Date Unit Vol (cy/ft)

Date	Unit Vol (cy/ft)
May 2017	342.9
Apr 2018	345.8
Jun 2019	346.0
Jun 2020	347.2



X: 2373396.22
Y: 348866.41

Station: 100+00



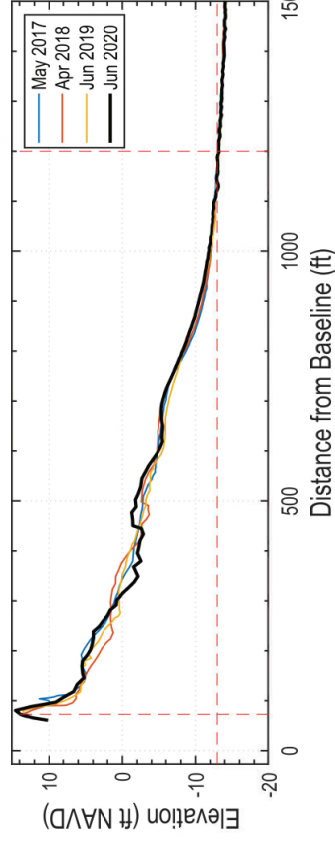
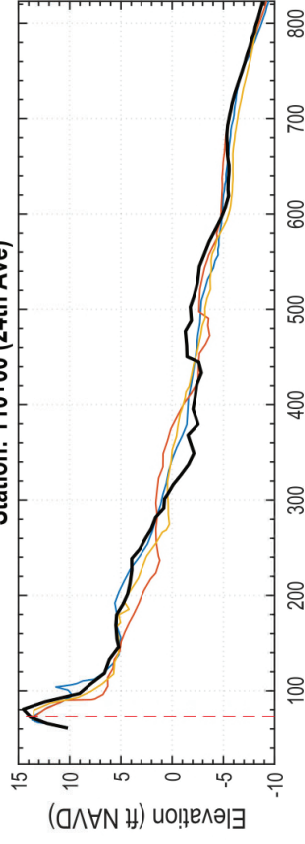
Date Unit Vol (cy/ft)

Date	Unit Vol (cy/ft)
May 2017	365.1
Apr 2018	362.7
Jun 2019	362.8
Jun 2020	372.5



X: 2374268.3
Y: 349355.77

Station: 110+00 (24th Ave)



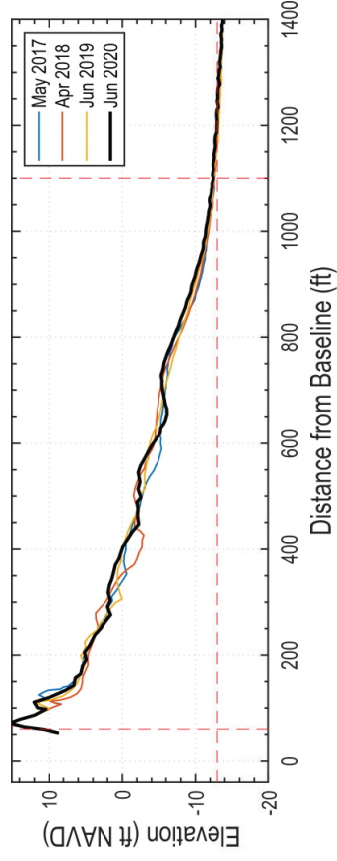
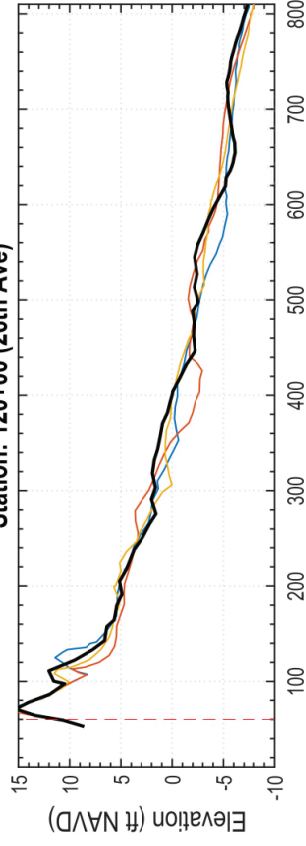
Date Unit Vol (cy/ft)

Date	Unit Vol (cy/ft)
May 2017	343.2
Apr 2018	338.6
Jun 2019	336.8
Jun 2020	348.6



X: 2375140.39
Y: 349845.12

Station: 120+00 (26th Ave)

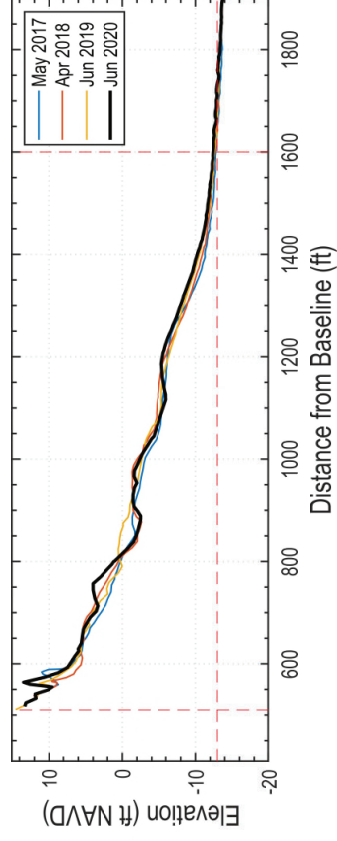
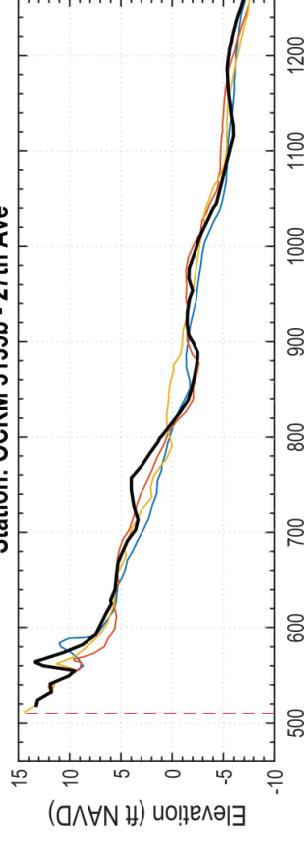


Date	Unit Vol (cy/ft)
May 2017	374.5
Apr 2018	375.3
Jun 2019	381.4
Jun 2020	389.9



X: 2376012.47
Y: 350334.48

Station: OCRM 3135b - 27th Ave

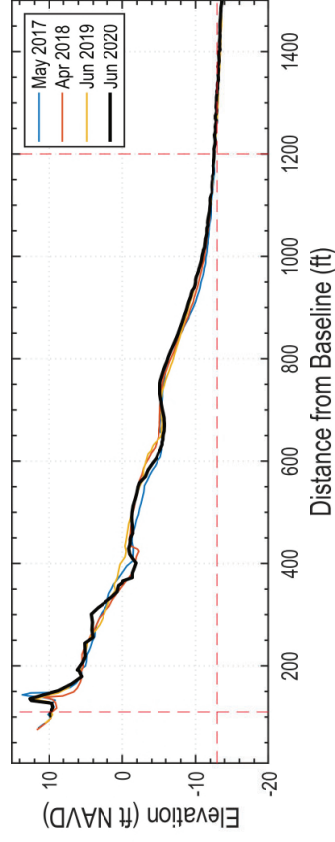
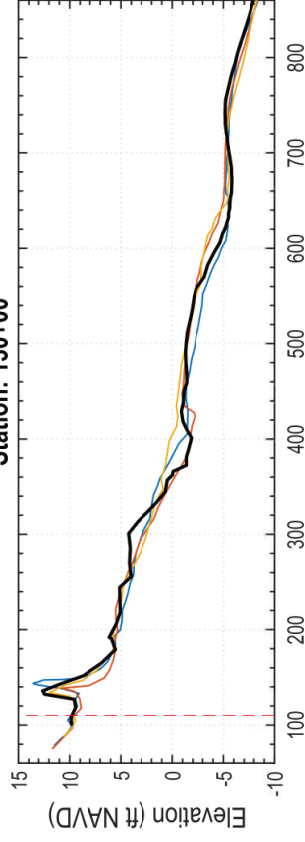


Date	Unit Vol (cy/ft)
May 2017	377.2
Apr 2018	389.0
Jun 2019	394.1
Jun 2020	400.7



X: 2376236.65
Y: 350971.98

Station: 130+00



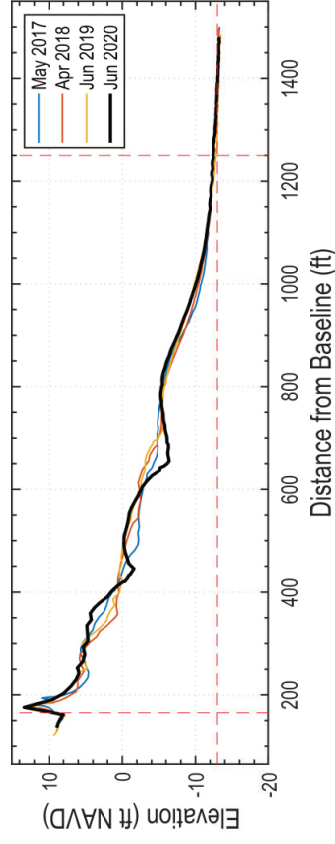
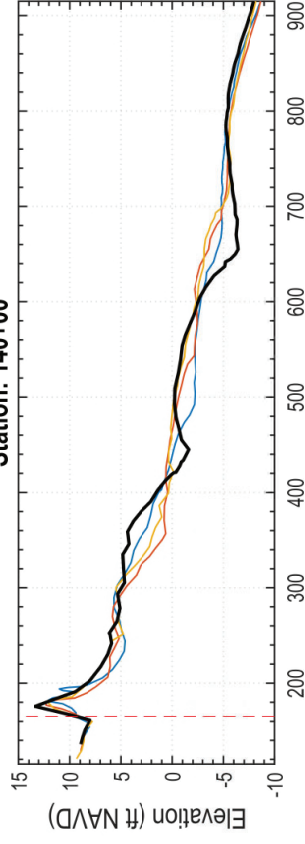
Date Unit Vol (cy/ft)

Date	Unit Vol (cy/ft)
May 2017	352.7
Apr 2018	356.9
Jun 2019	365.4
Jun 2020	365.2



X: 2376884.55
Y: 350823.84

Station: 140+00



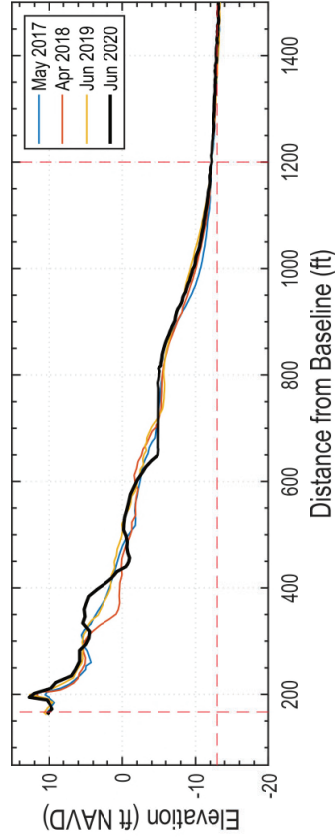
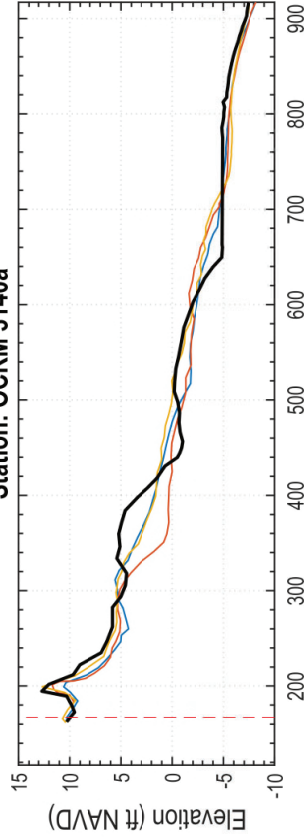
Date Unit Vol (cy/ft)

Date	Unit Vol (cy/ft)
May 2017	353.7
Apr 2018	354.5
Jun 2019	364.0
Jun 2020	364.5



X: 2377756.64
Y: 351313.19

Station: OCRM 3140a



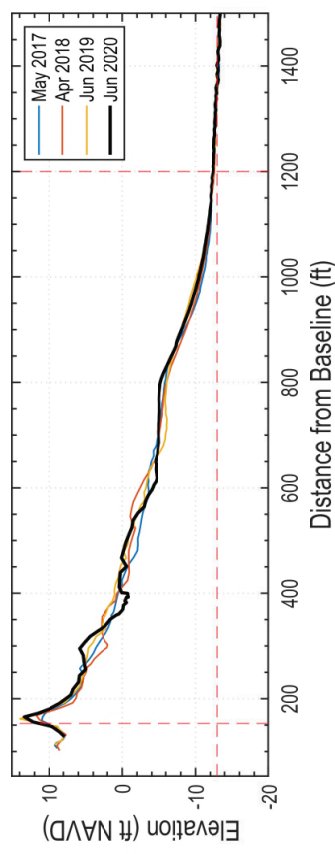
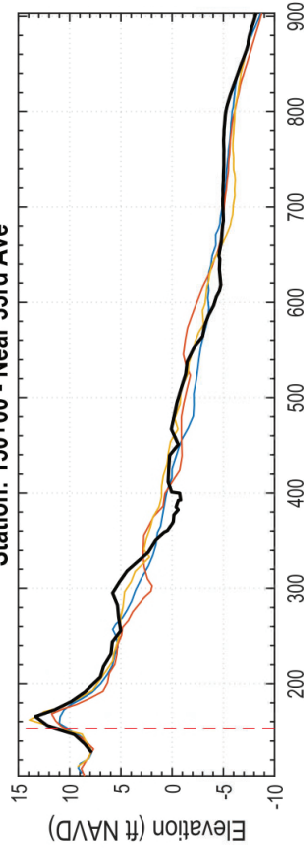
Date Unit Vol (cy/ft)

May 2017	364.7
Apr 2018	362.3
Jun 2019	382.5
Jun 2020	383.0



X: 2378011.62
Y: 351456.27

Station: 150+00 - Near 33rd Ave

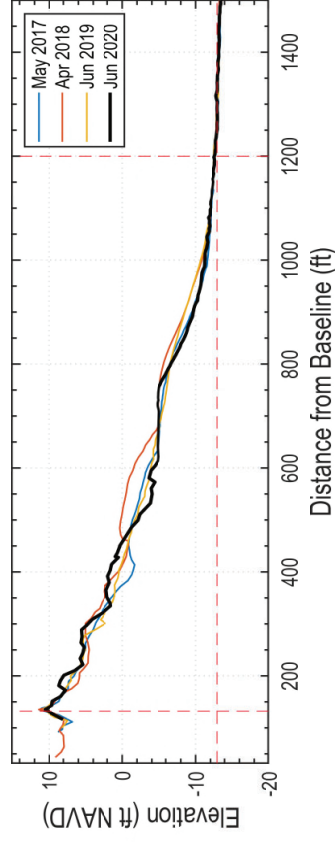
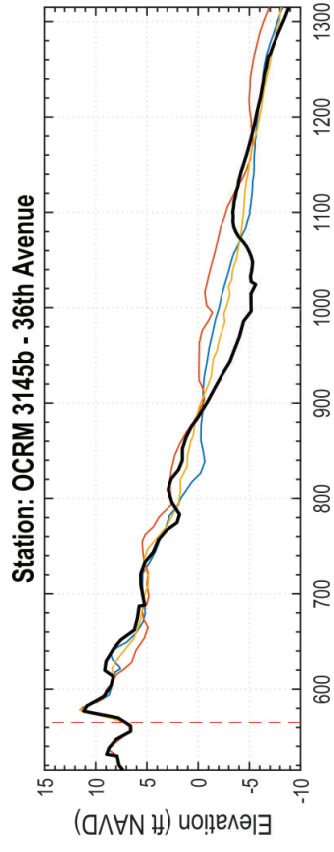


Date Unit Vol (cy/ft)

May 2017	346.6
Apr 2018	350.6
Jun 2019	360.5
Jun 2020	361.0



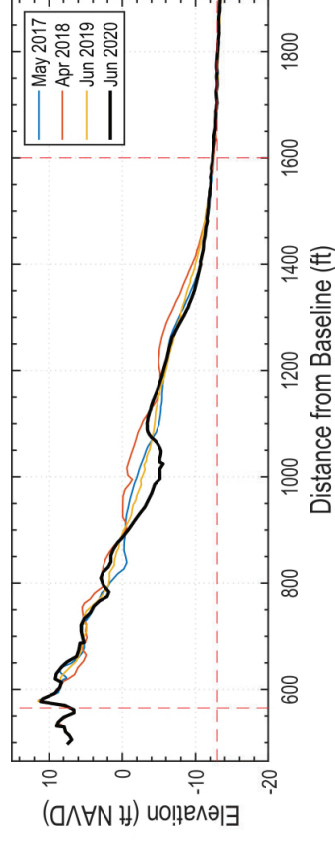
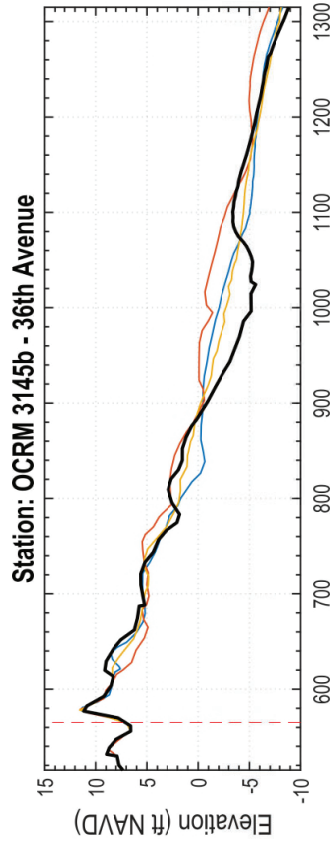
X: 2378674.05
Y: 351705.08



Date	Unit Vol (cy/ft)
May 2017	347.2
Apr 2018	377.0
Jun 2019	356.1
Jun 2020	356.2



X: 2379610.2
Y: 352056.69

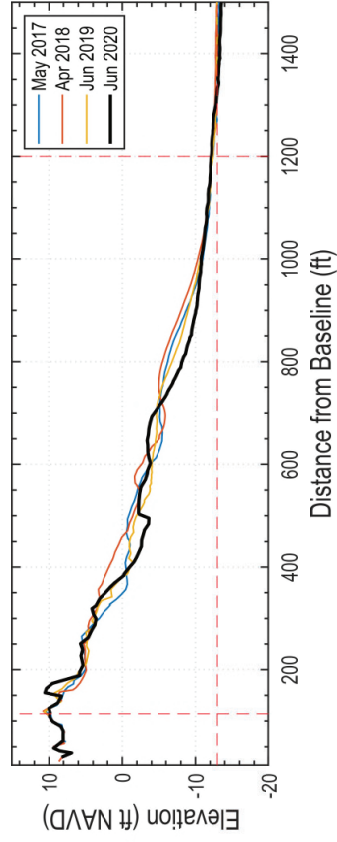
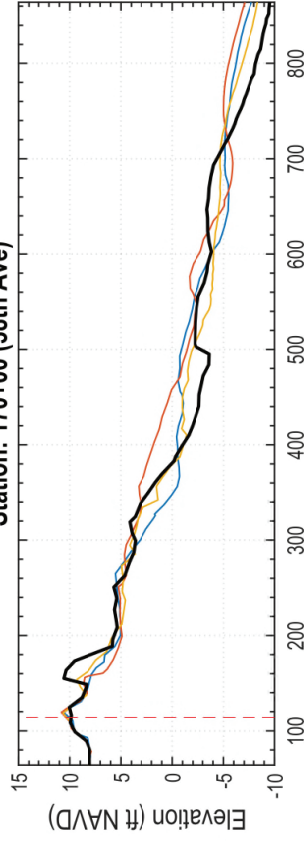


Date	Unit Vol (cy/ft)
May 2017	367.9
Apr 2018	399.3
Jun 2019	373.0
Jun 2020	365.0



X: 2379730.46
Y: 352585.1

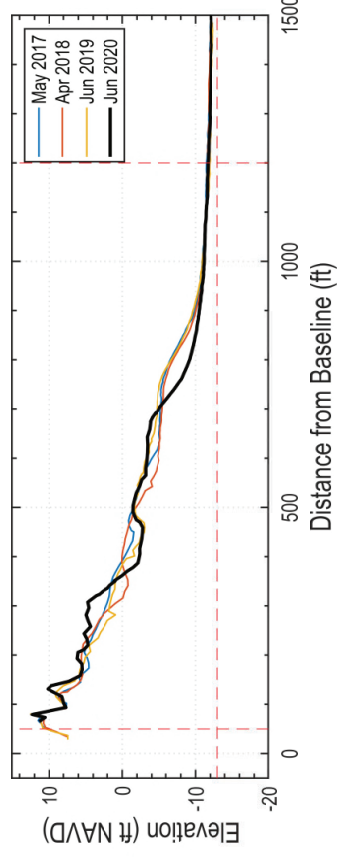
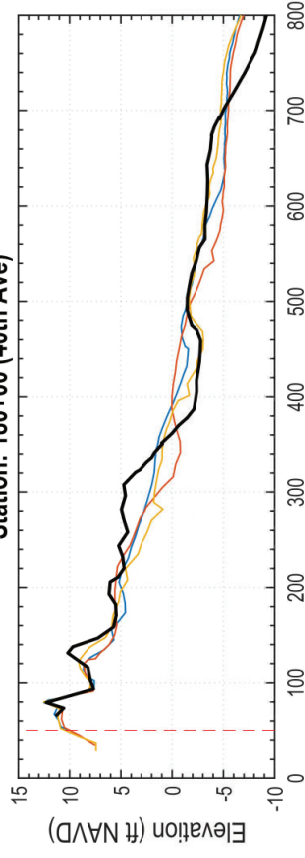
Station: 170+00 (38th Ave)



X: 2380546.35
Y: 352408.3

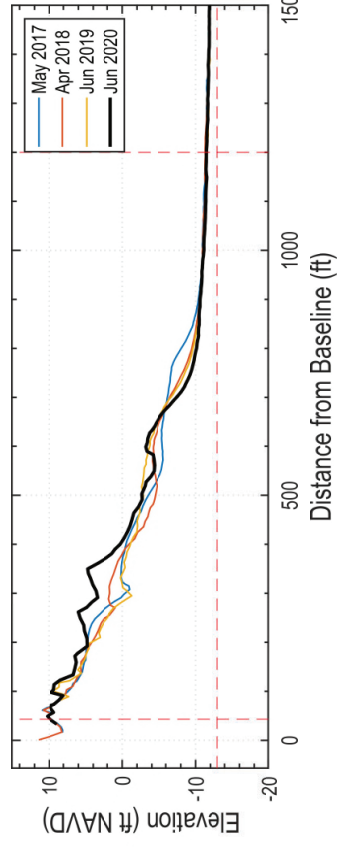
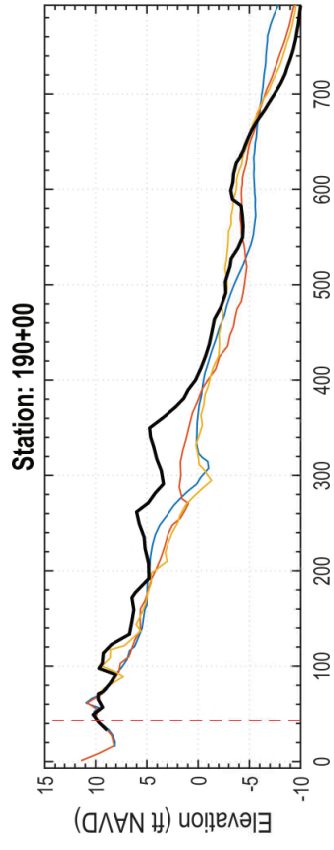
Date	Unit Vol (cy/ft)
May 2017	366.0
Apr 2018	388.0
Jun 2019	364.8
Jun 2020	360.1

Station: 180+00 (40th Ave)



X: 2381482.49
Y: 352759.91

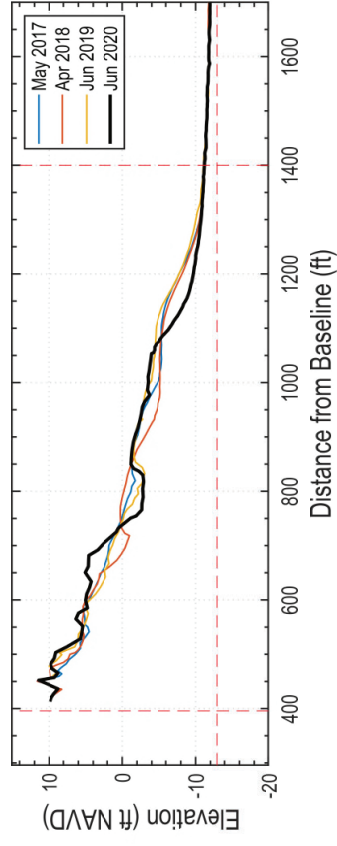
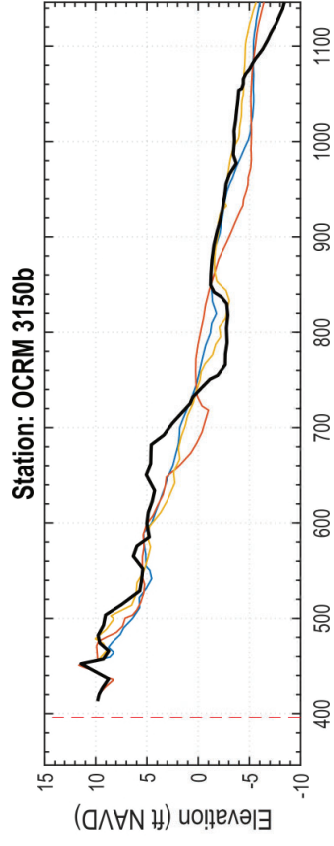
Date	Unit Vol (cy/ft)
May 2017	407.6
Apr 2018	395.6
Jun 2019	404.9
Jun 2020	400.8



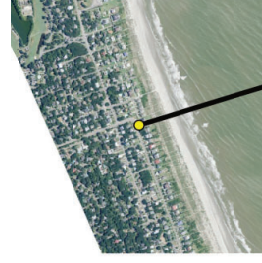
Date	Unit Vol (cy/ft)
May 2017	378.1
Apr 2018	372.3
Jun 2019	373.5
Jun 2020	398.7



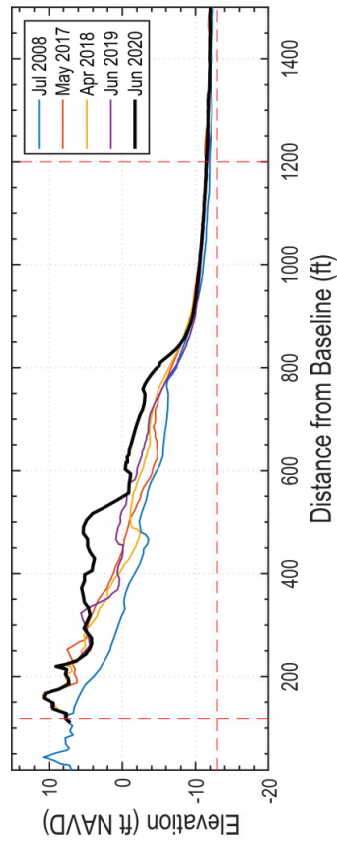
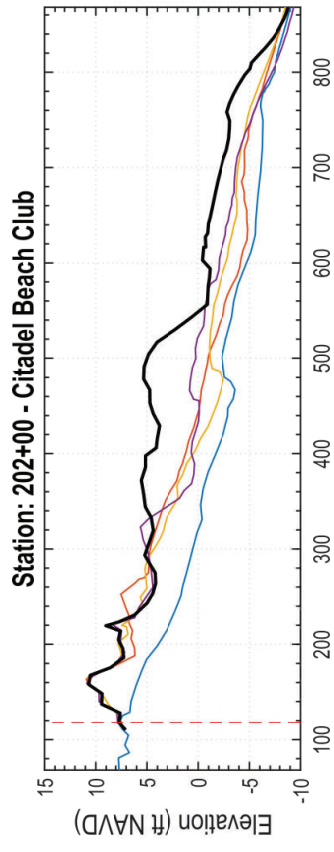
X: 2382418.64
Y: 353111.53



Date	Unit Vol (cy/ft)
May 2017	413.5
Apr 2018	406.2
Jun 2019	419.8
Jun 2020	413.3



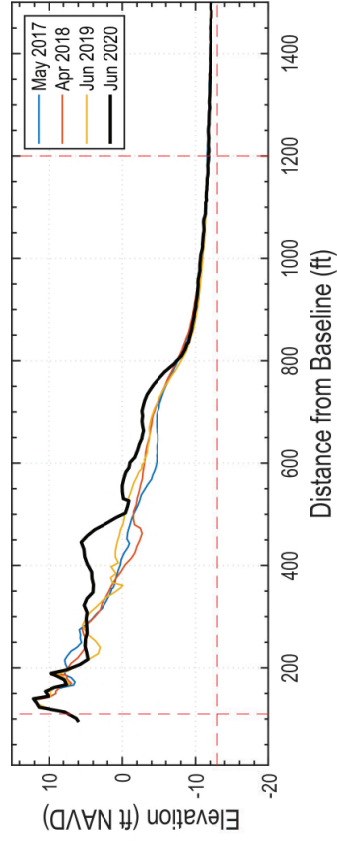
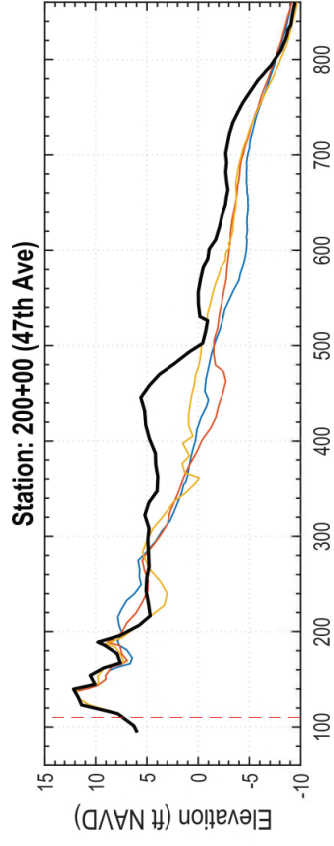
X: 2381498.08
Y: 353164.03



Date	Unit Vol (cy/ft)
Jul 2008	320.6
May 2017	389.0
Apr 2018	386.4
Jun 2019	393.6
Jun 2020	443.4



X: 2383542.9
Y: 353531.03

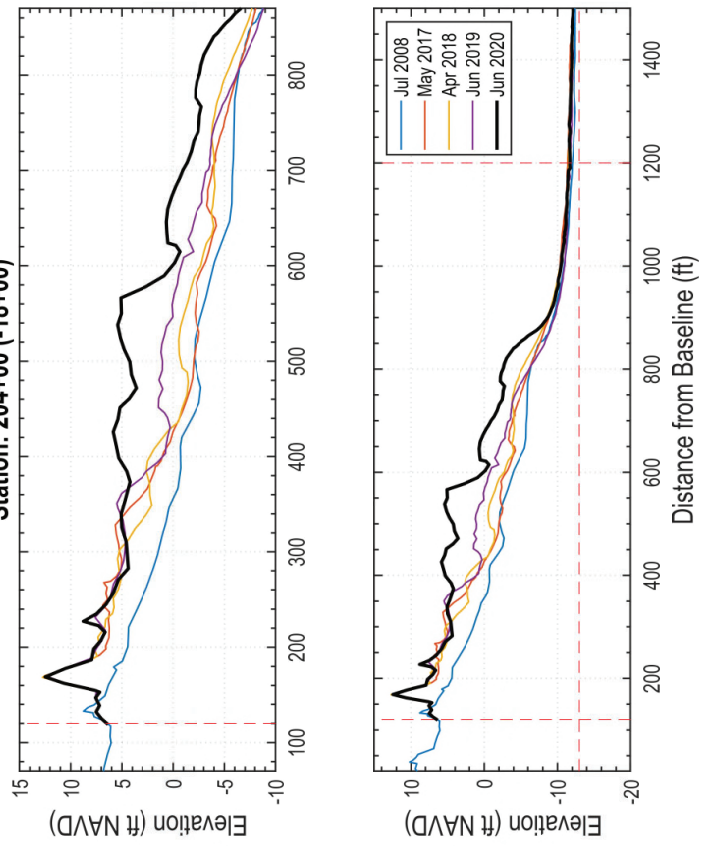


Date	Unit Vol (cy/ft)
May 2017	373.7
Apr 2018	375.8
Jun 2019	381.5
Jun 2020	424.1



X: 2383354.78
Y: 353463.14

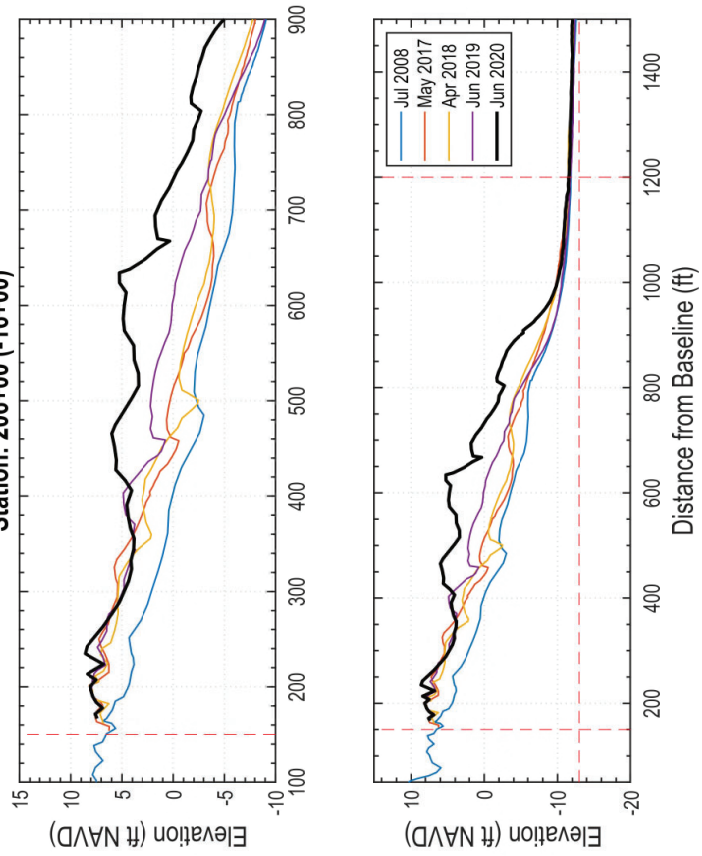
Station: 204+00 (-18+00)



X: 2383731.27
Y: 353598.25

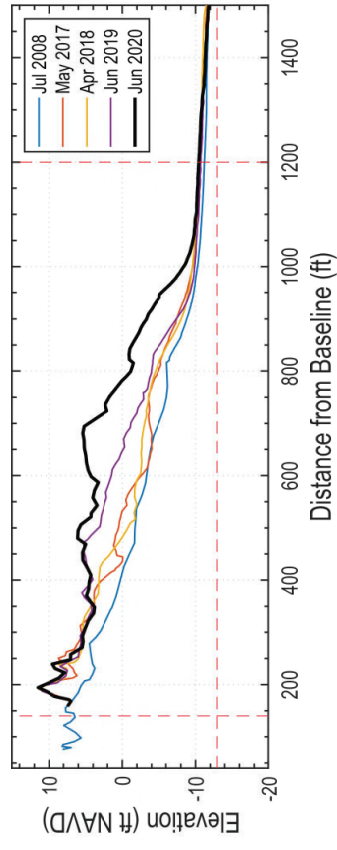
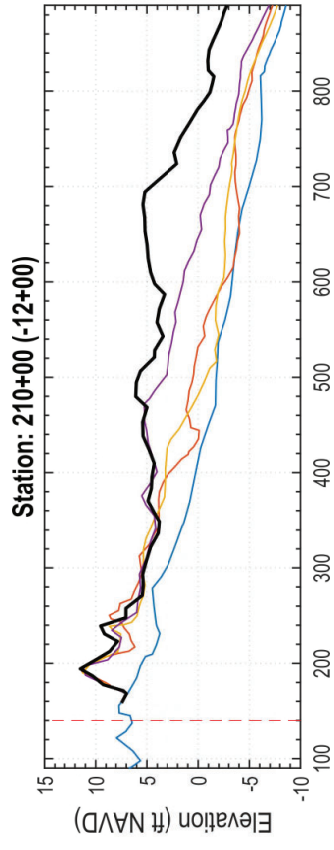
Date	Unit Vol (cy/ft)
Jul 2008	339.9
May 2017	393.4
Apr 2018	400.3
Jun 2019	411.3
Jun 2020	473.3

Station: 206+00 (-16+00)



X: 2383919.64
Y: 353665.47

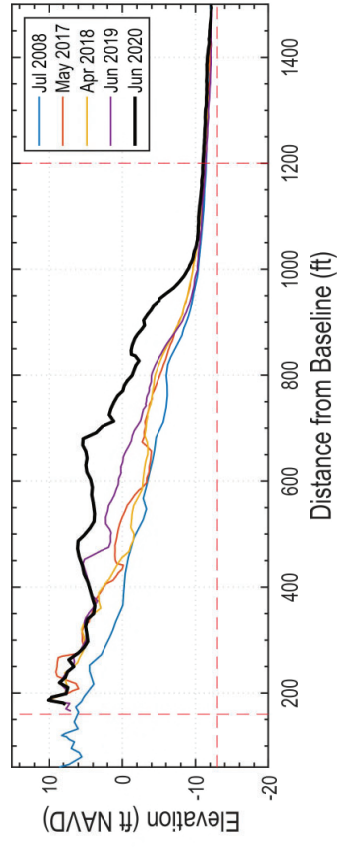
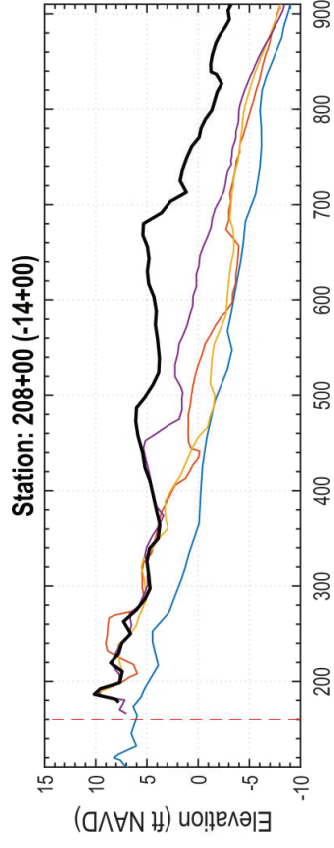
Date	Unit Vol (cy/ft)
Jul 2008	327.6
May 2017	388.9
Apr 2018	389.1
Jun 2019	409.9
Jun 2020	483.6



Date	Unit Vol (cy/ft)
Jul 2008	354.1
May 2017	415.9
Apr 2018	413.6
Jun 2019	458.9
Jun 2020	531.4



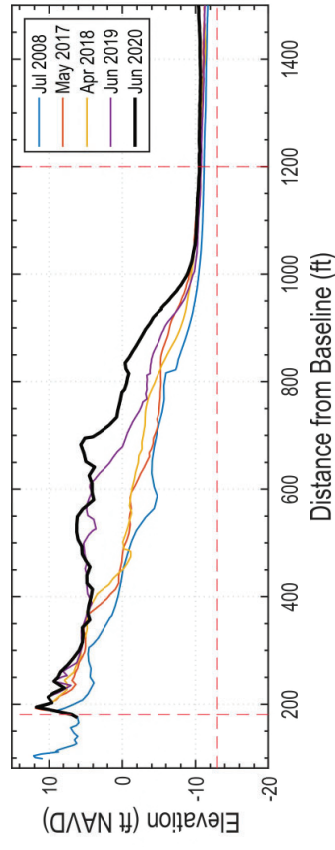
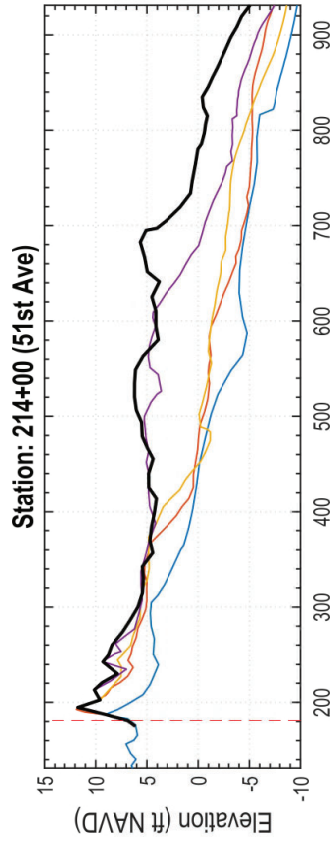
X: 2384296.37
Y: 353799.9



Date	Unit Vol (cy/ft)
Jul 2008	328.8
May 2017	393.4
Apr 2018	386.5
Jun 2019	424.6
Jun 2020	505.0



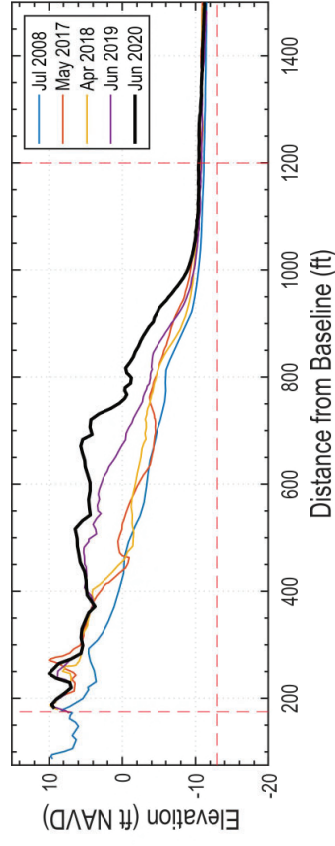
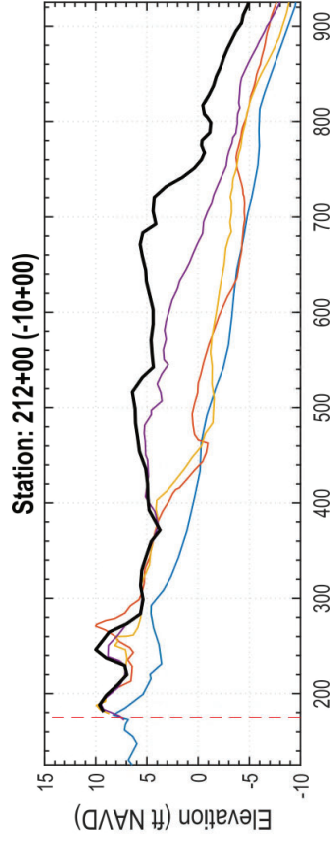
X: 2384108
Y: 353732.68



Date	Unit Vol (cy/ft)
Jul 2008	326.9
May 2017	382.2
Apr 2018	388.6
Jun 2019	455.1
Jun 2020	502.1




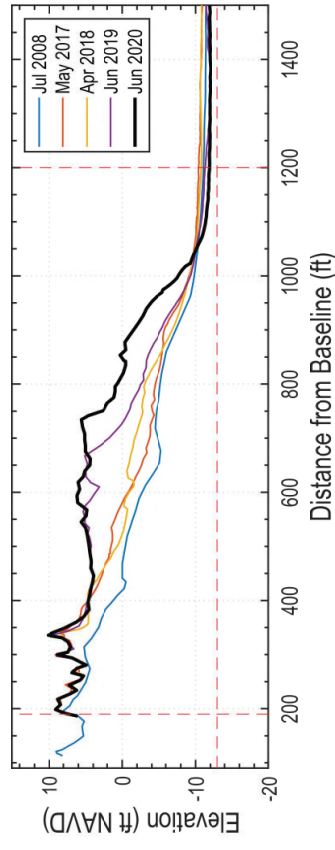
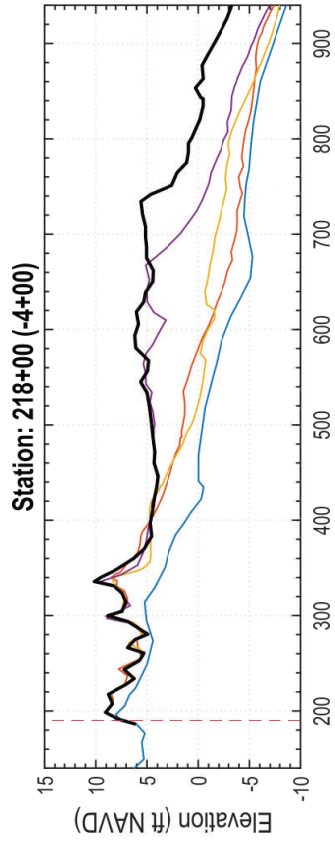
X: 2384673.1
Y: 353934.34



Date	Unit Vol (cy/ft)
Jul 2008	333.8
May 2017	389.5
Apr 2018	385.2
Jun 2019	445.4
Jun 2020	505.6


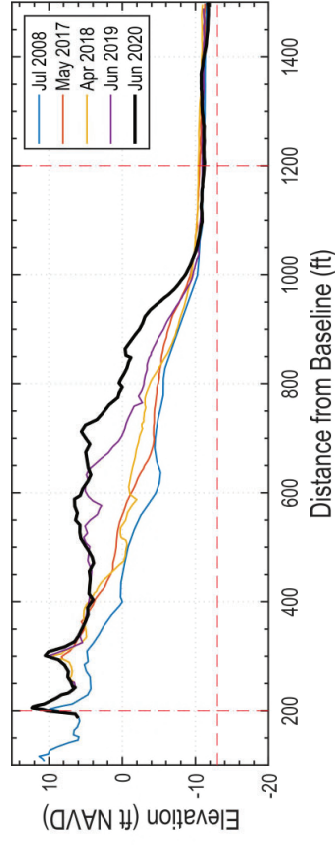
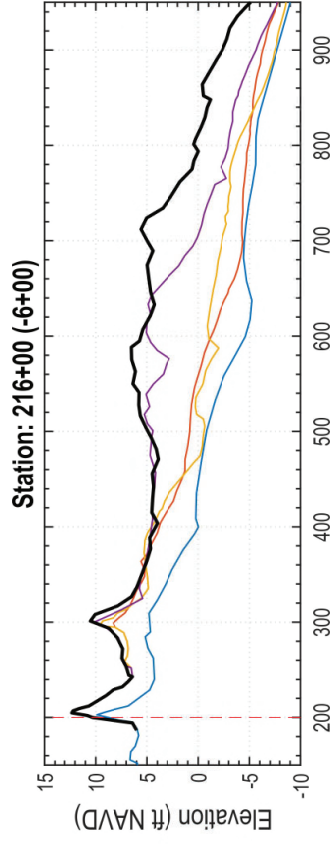


X: 2384484.73
Y: 353867.12



X: 2385049.83
Y: 354068.77

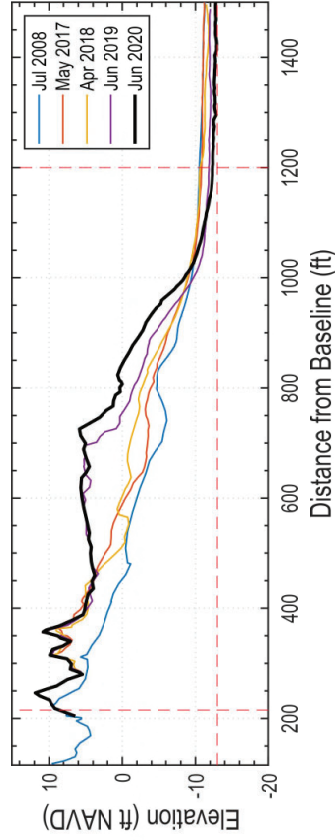
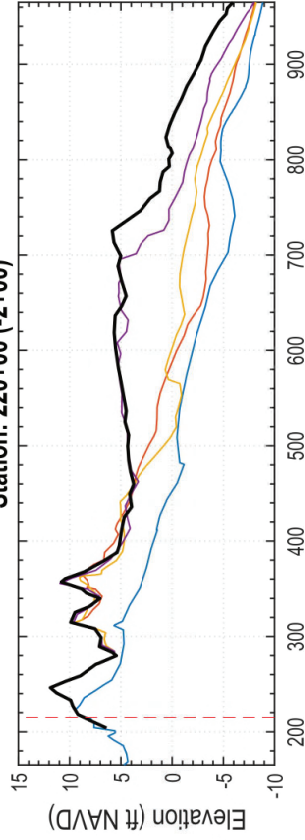
Date	Unit Vol (cy/ft)
Jul 2008	349.3
May 2017	406.5
Apr 2018	409.2
Jun 2019	465.7
Jun 2020	509.4



X: 2384861.47
Y: 354001.55

Date	Unit Vol (cy/ft)
Jul 2008	327.4
May 2017	387.2
Apr 2018	391.5
Jun 2019	451.7
Jun 2020	500.8

Station: 220+00 (-2+00)



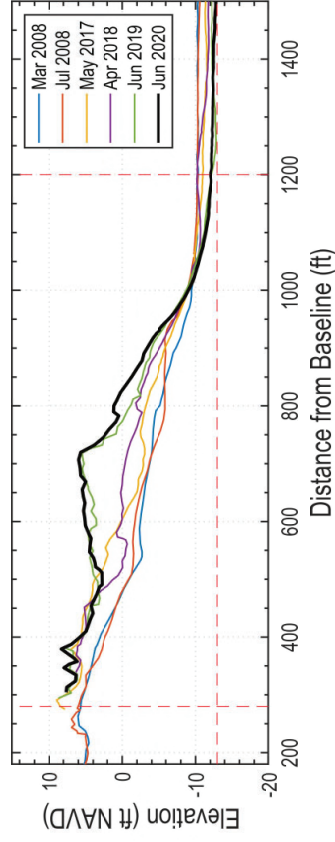
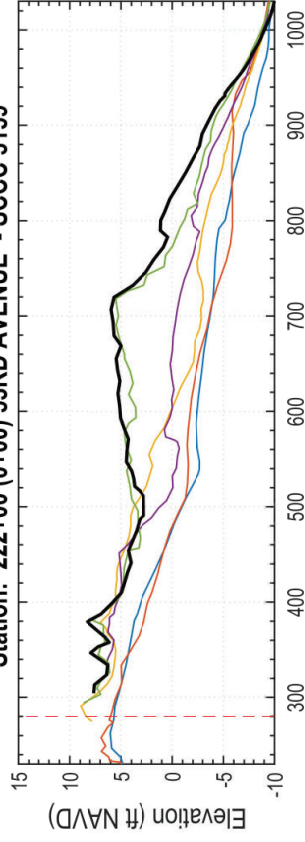
Date Unit Vol (cy/ft)

Jul 2008	342.5
May 2017	403.1
Apr 2018	412.5
Jun 2019	462.4
Jun 2020	492.2



X: 2385238.2
Y: 354135.99

Station: 222+00 (0+00) 53RD AVENUE - SCCC 3159

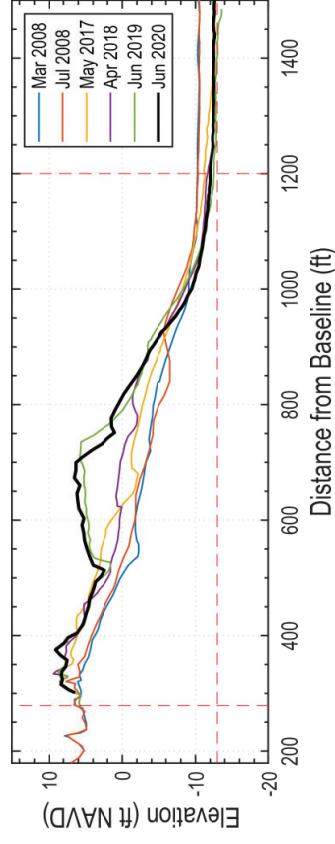
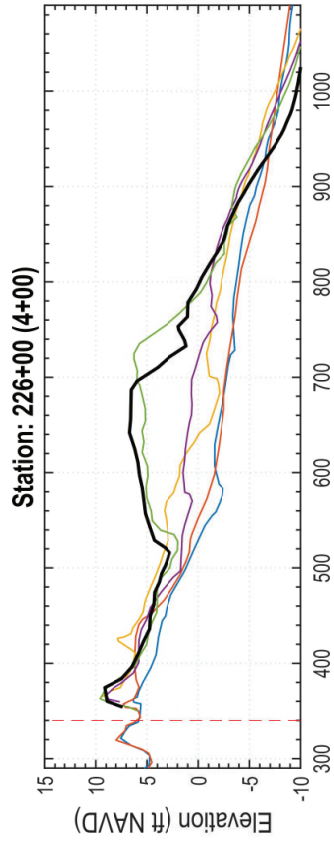


Date Unit Vol (cy/ft)

Mar 2008	302.4
Jul 2008	310.3
May 2017	360.2
Apr 2018	366.0
Jun 2019	414.6
Jun 2020	425.4



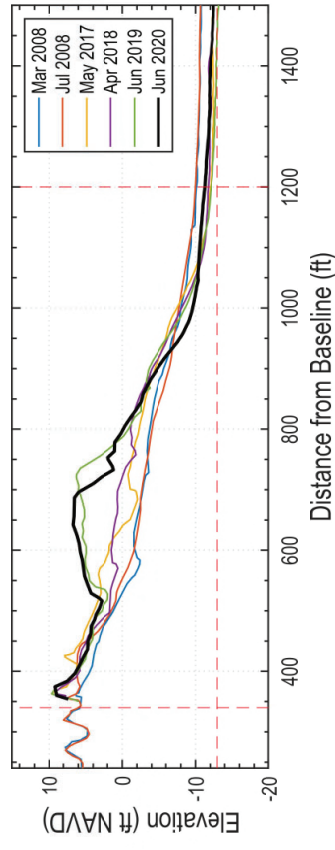
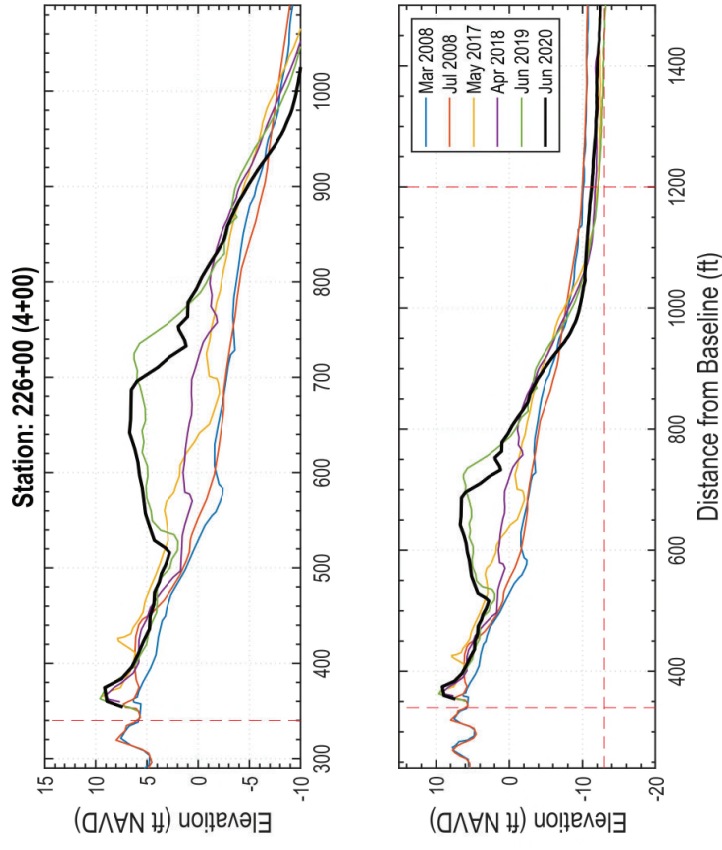
X: 2385426.56
Y: 354203.21




Date	Unit Vol (cy/ft)
Mar 2008	323.2
Jul 2008	335.2
May 2017	379.8
Apr 2018	382.1
Jun 2019	428.3
Jun 2020	429.1



X: 2385613.66
Y: 354273.87

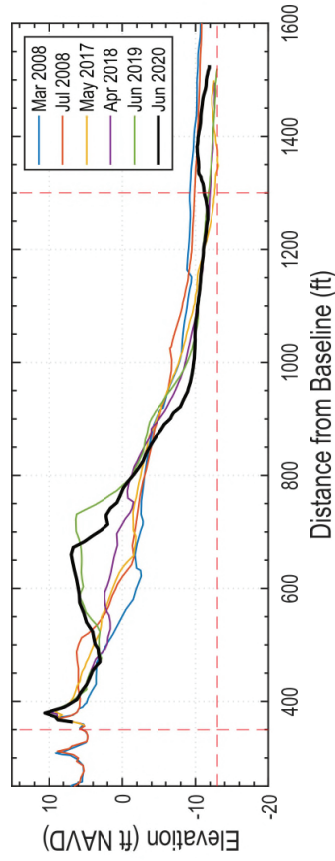
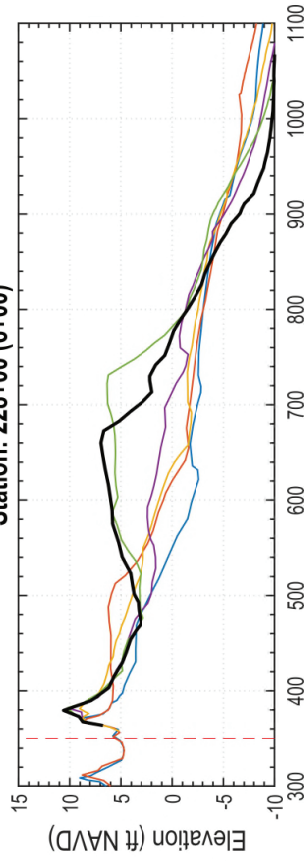


Date	Unit Vol (cy/ft)
Mar 2008	303.2
Jul 2008	310.8
May 2017	345.7
Apr 2018	342.3
Jun 2019	381.3
Jun 2020	380.5



X: 2385800.77
Y: 354344.54

Station: 228+00 (6+00)



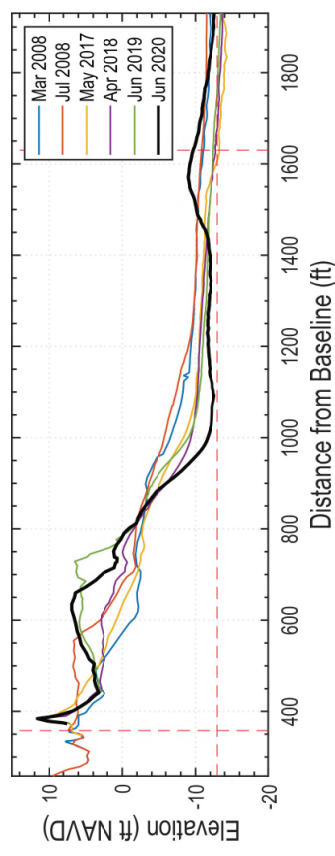
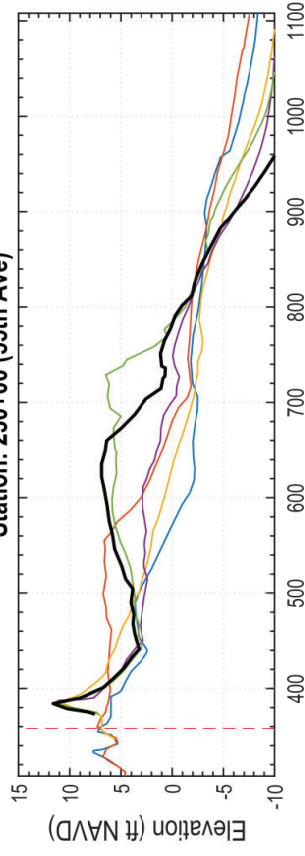
Date Unit Vol (cy/ft)

Mar 2008	328.1
Jul 2008	357.6
May 2017	340.4
Apr 2018	343.0
Jun 2019	384.9
Jun 2020	367.7




X: 2385987.87
Y: 354415.2

Station: 230+00 (55th Ave)

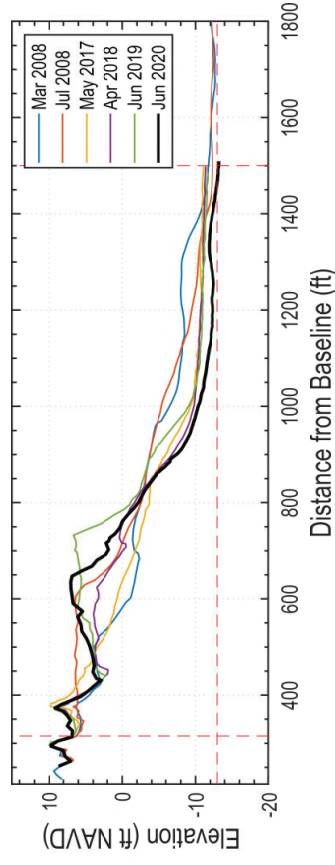
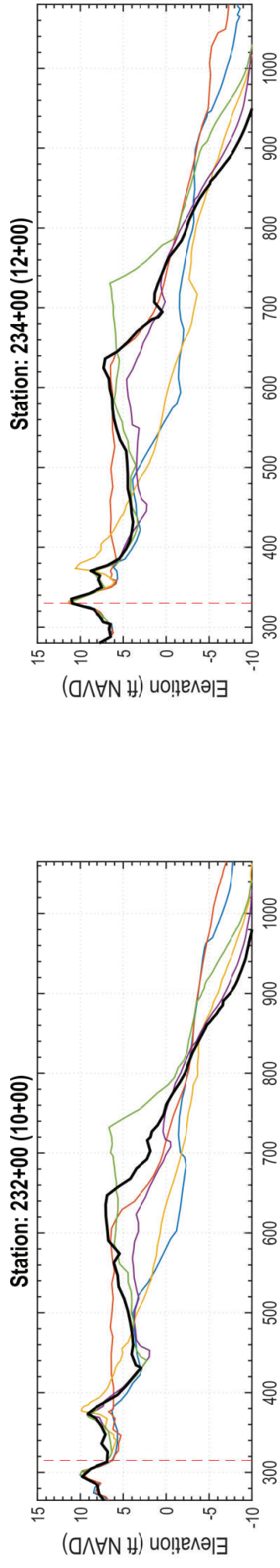


Date Unit Vol (cy/ft)


Mar 2008	370.4
Jul 2008	422.4
May 2017	349.9
Apr 2018	354.8
Jun 2019	392.1
Jun 2020	374.7



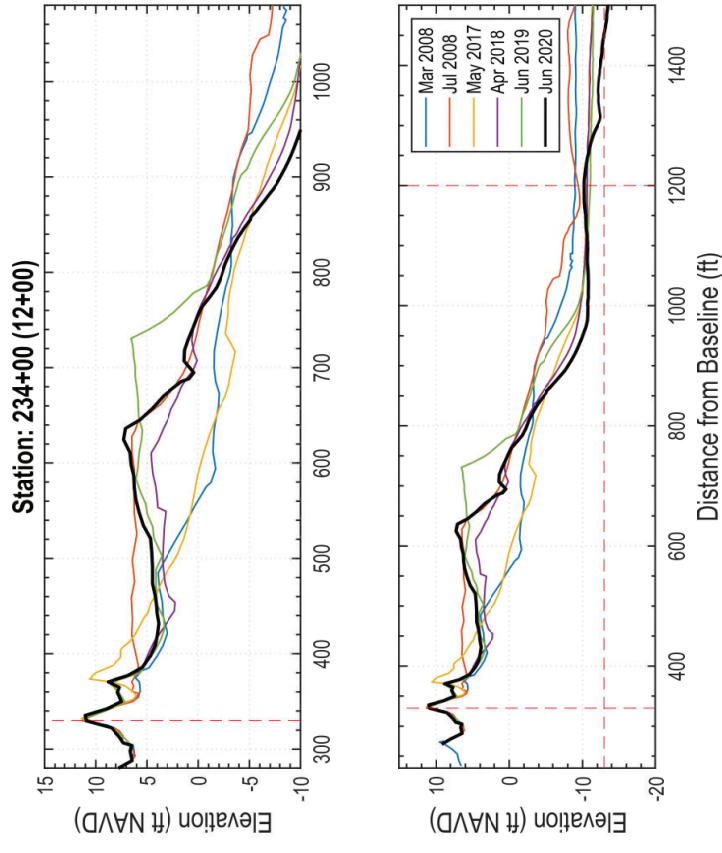
X: 2386174.97
Y: 354485.86




Date	Unit Vol (cy/ft)
Mar 2008	400.4
Jul 2008	436.9
May 2017	366.8
Apr 2018	379.0
Jun 2019	421.3
Jun 2020	376.2



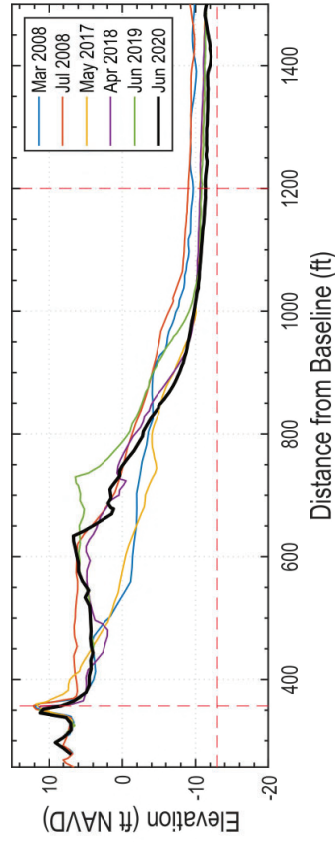
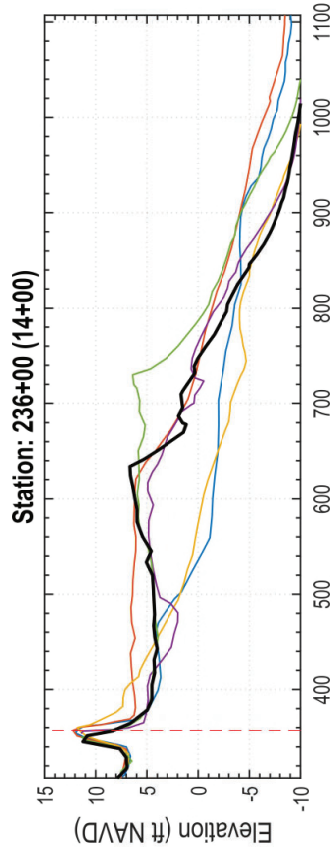
X: 2386362.07
Y: 354556.53



Date	Unit Vol (cy/ft)
Mar 2008	342.6
Jul 2008	417.1
May 2017	318.6
Apr 2018	348.6
Jun 2019	390.4
Jun 2020	359.1



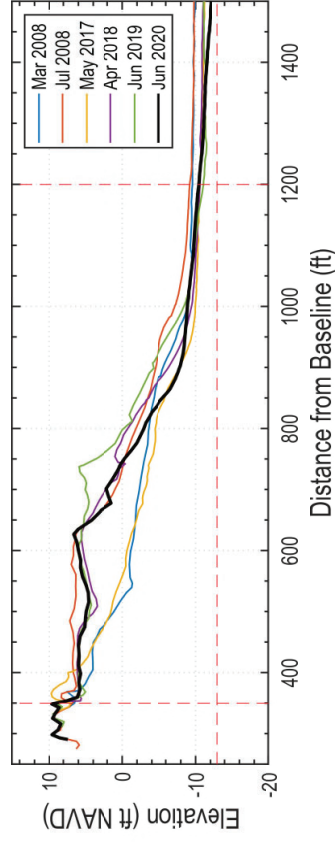
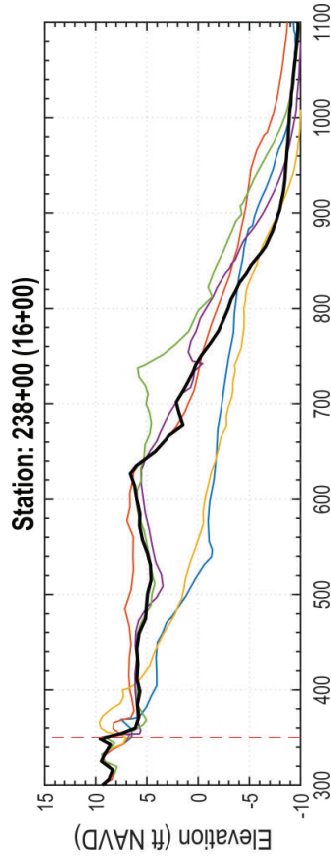
X: 2386549.17
Y: 354627.19



Date	Unit Vol (cy/ft)
Mar 2008	307.8
Jul 2008	388.7
May 2017	285.5
Apr 2018	329.7
Jun 2019	370.2
Jun 2020	330.7



X: 2386736.27
Y: 354697.85

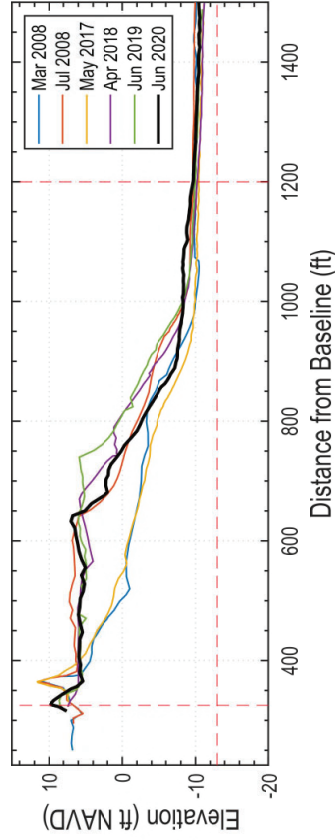
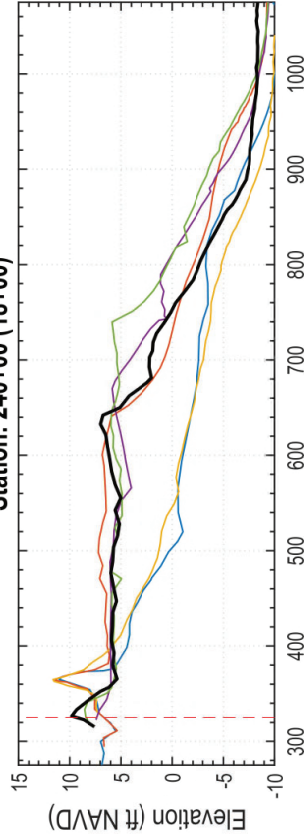


Date	Unit Vol (cy/ft)
Mar 2008	299.2
Jul 2008	389.0
May 2017	286.3
Apr 2018	358.5
Jun 2019	386.9
Jun 2020	351.0



X: 2386923.37
Y: 354768.52

Station: 240+00 (18+00)



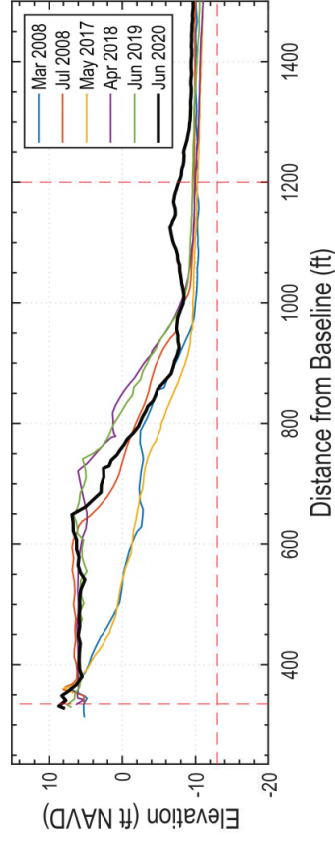
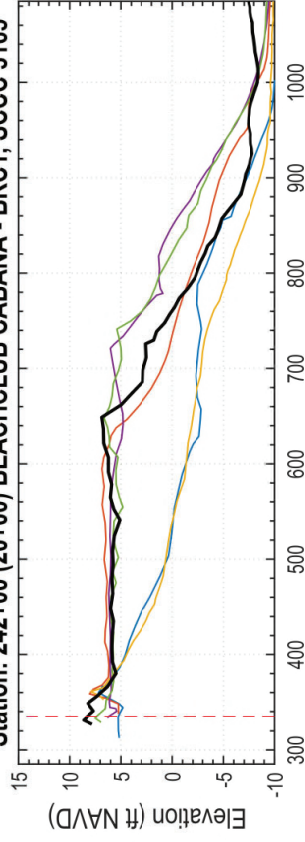
Date Unit Vol (cy/ft)

Mar 2008	306.6
Jul 2008	400.9
May 2017	300.4
Apr 2018	399.6
Jun 2019	416.0
Jun 2020	386.8



X: 2387110.47
Y: 354839.18

Station: 242+00 (20+00) BEACHCLUB CABANA - BRC1, SCCC 3165

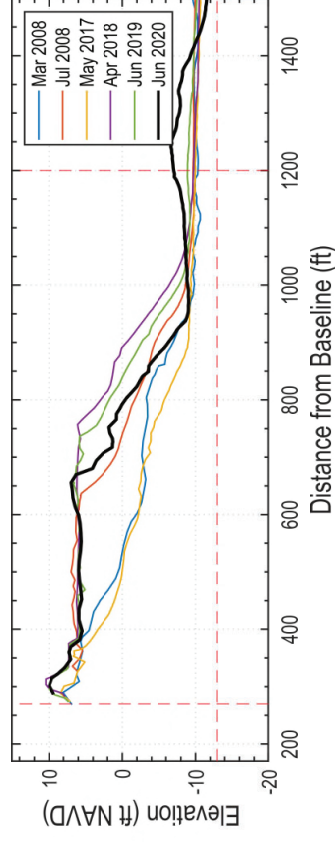
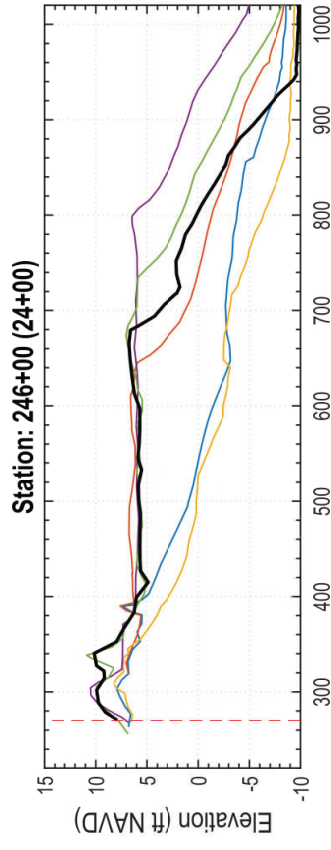


Date Unit Vol (cy/ft)

Mar 2008	292.4
Jul 2008	385.7
May 2017	282.2
Apr 2018	415.9
Jun 2019	413.2
Jun 2020	396.1

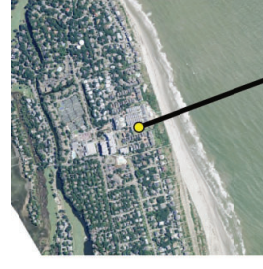
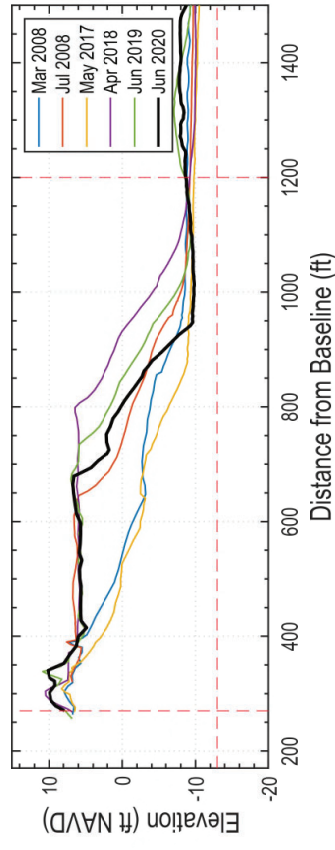
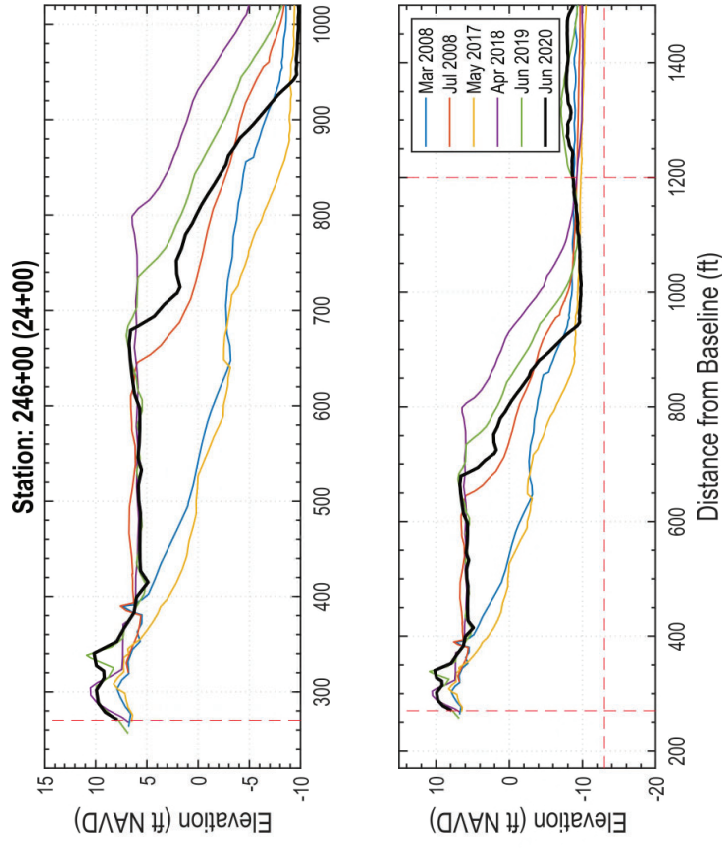


X: 2387297.57
Y: 354909.85



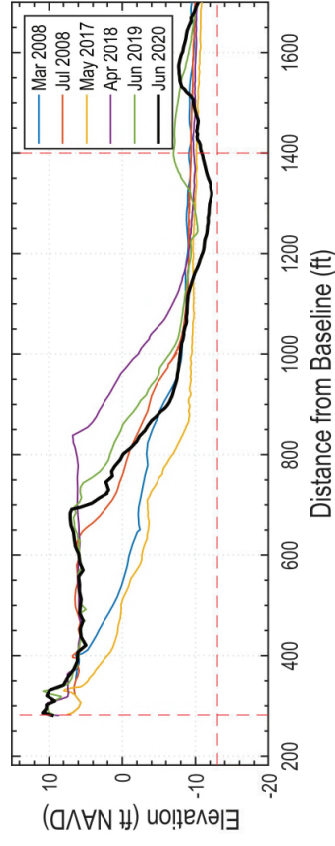
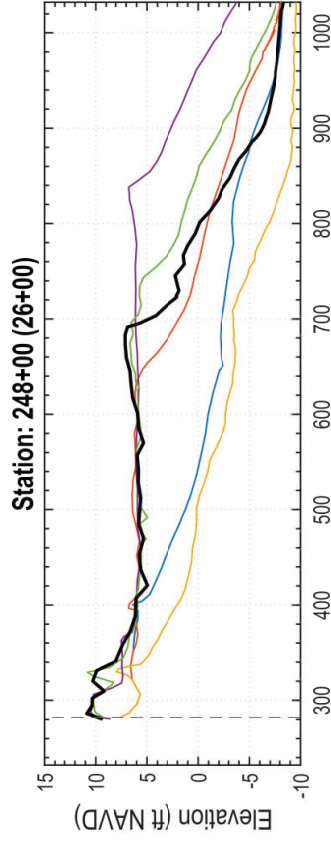
X: 2387484.67
Y: 354980.51

Date	Unit Vol (cy/ft)
Mar 2008	339.5
Jul 2008	433.3
May 2017	318.7
Apr 2018	499.0
Jun 2019	479.7
Jun 2020	449.9



X: 2387671.77
Y: 355051.17

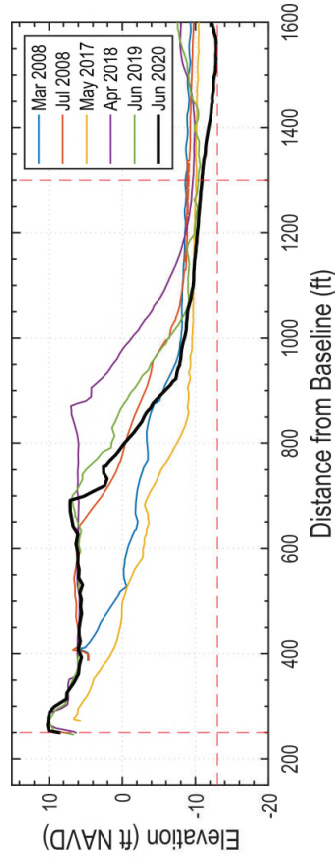
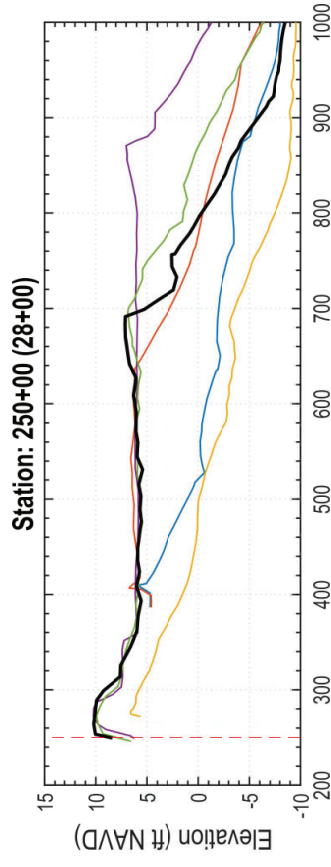
Date	Unit Vol (cy/ft)
Mar 2008	355.9
Jul 2008	444.8
May 2017	315.9
Apr 2018	526.5
Jun 2019	484.5
Jun 2020	448.8



Date	Unit Vol (cy/ft)
Mar 2008	387.0
Jul 2008	469.0
May 2017	316.6
Apr 2018	562.6
Jun 2019	508.9
Jun 2020	455.4



X: 2387858.87
Y: 355121.84

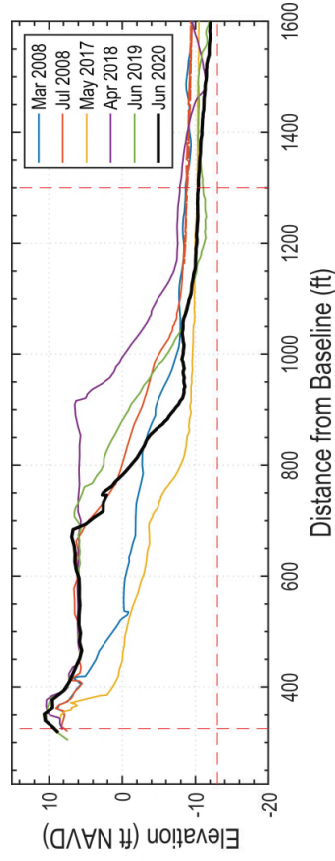
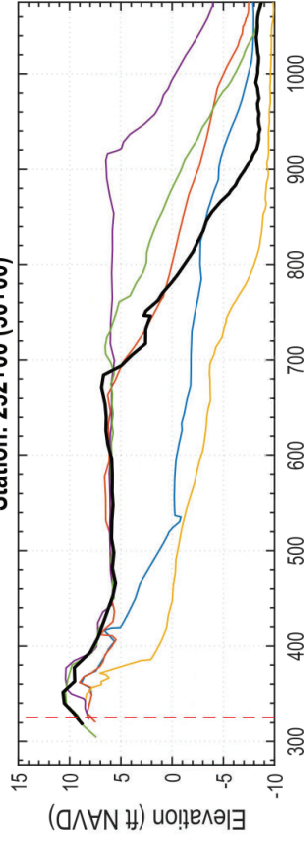


Date	Unit Vol (cy/ft)
Mar 2008	391.8
Jul 2008	484.0
May 2017	318.5
Apr 2018	587.9
Jun 2019	515.6
Jun 2020	474.6



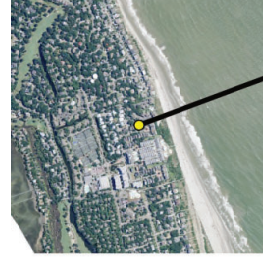
X: 2388045.97
Y: 355192.5

Station: 252+00 (30+00)



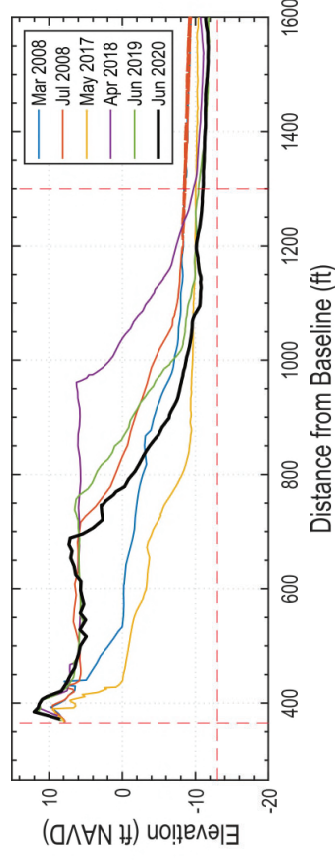
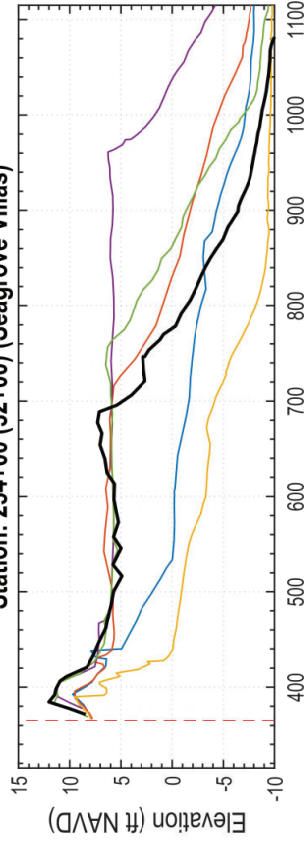
Date Unit Vol (cy/ft)

Mar 2008	365.7
Jul 2008	458.7
May 2017	268.3
Apr 2018	554.5
Jun 2019	464.7
Jun 2020	419.5



X: 2388233.07
Y: 355263.16

Station: 254+00 (32+00) (Seagrove Villas)




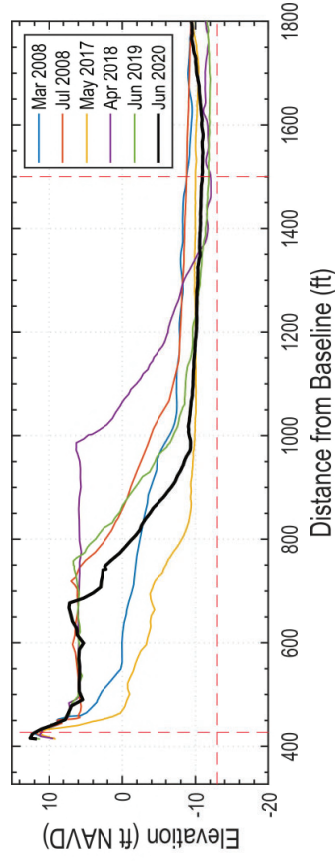
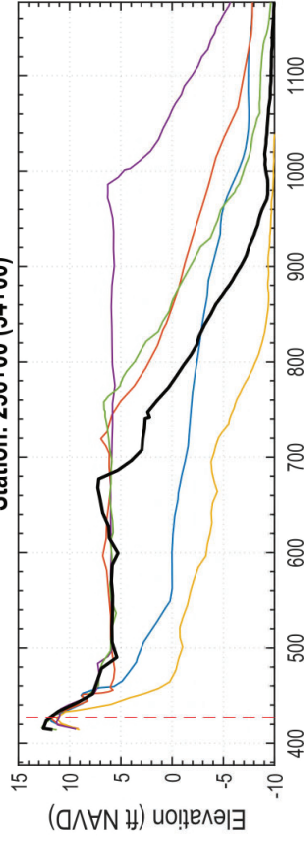
Date Unit Vol (cy/ft)

Mar 2008	346.4
Jul 2008	447.1
May 2017	243.9
Apr 2018	539.7
Jun 2019	437.8
Jun 2020	385.2



X: 2388420.17
Y: 355333.83

Station: 256+00 (34+00)


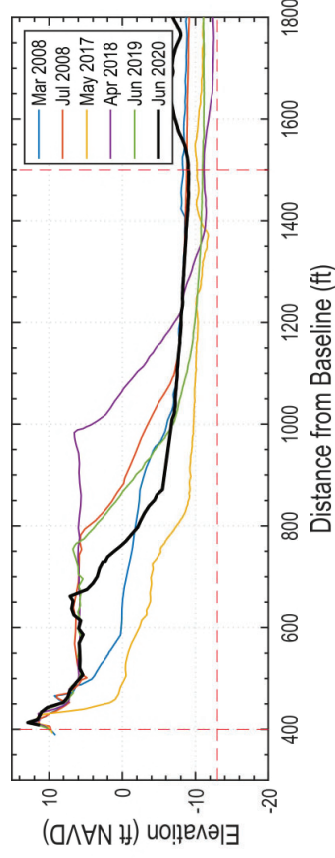
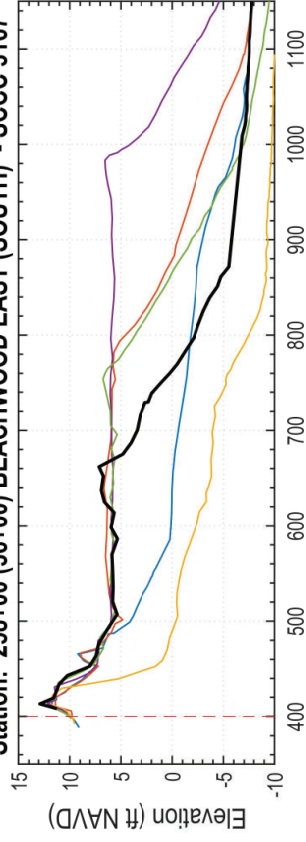


X: 2388607.27
Y: 355404.49

Date Unit Vol (cy/ft)

Date	Unit Vol (cy/ft)
Mar 2008	351.5
Jul 2008	450.2
May 2017	226.4
Apr 2018	524.7
Jun 2019	404.2
Jun 2020	355.1

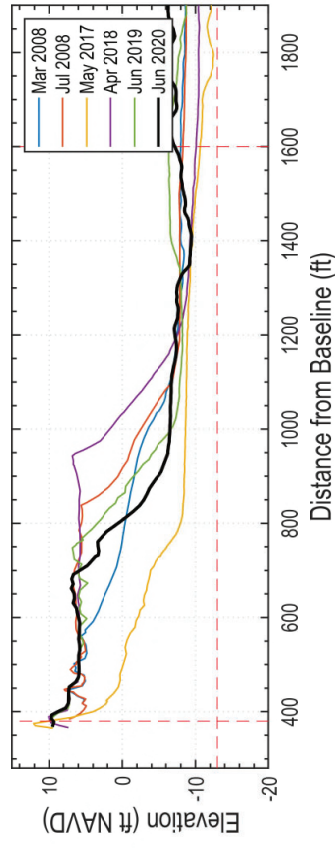
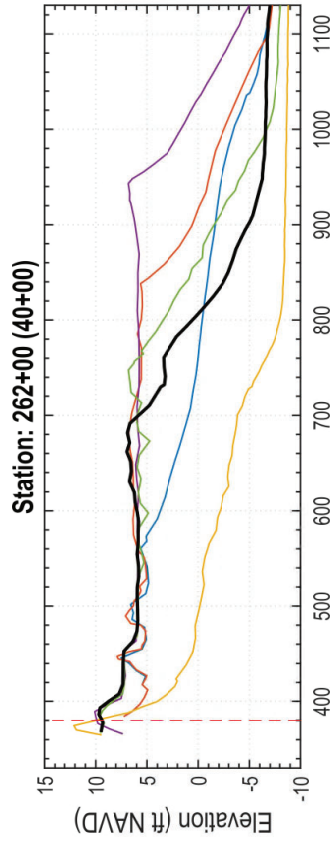
Station: 258+00 (36+00) BEACHWOOD EAST (SOUTH) - SCCC 3167



X: 2388794.38
Y: 355475.15

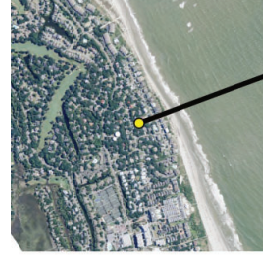
Date Unit Vol (cy/ft)

Date	Unit Vol (cy/ft)
Mar 2008	390.9
Jul 2008	484.6
May 2017	250.1
Apr 2018	544.6
Jun 2019	431.3
Jun 2020	419.4

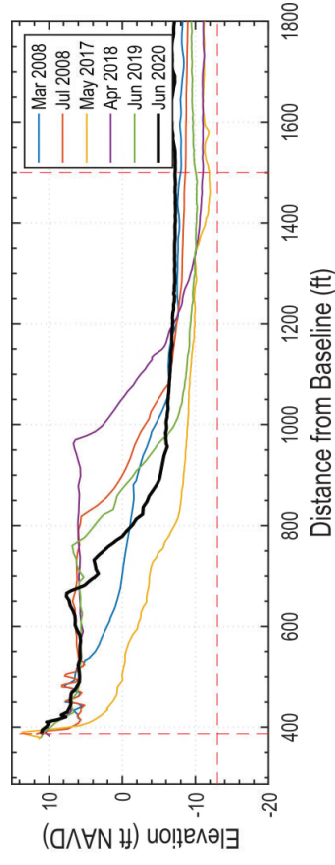
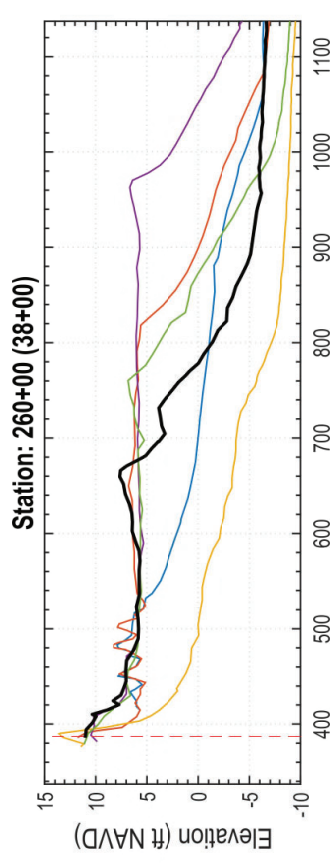


Date Unit Vol (cy/ft)

Mar 2008	464.2
Jul 2008	529.3
May 2017	288.8
Apr 2018	563.4
Jun 2019	504.8
Jun 2020	472.0




X: 2389168.58
Y: 3555616.48



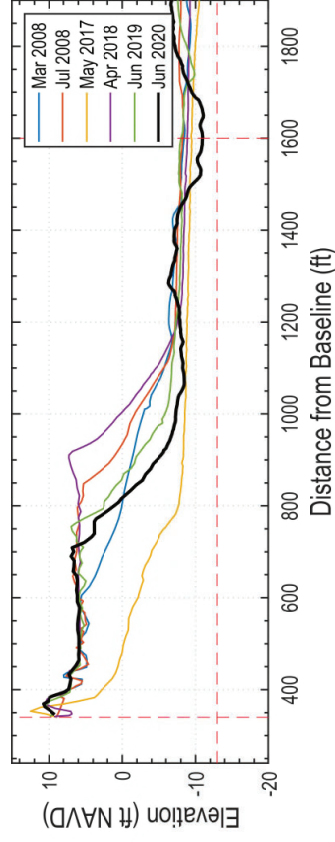
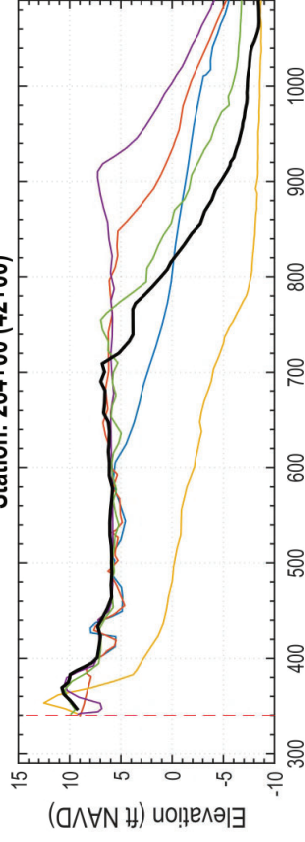
Date Unit Vol (cy/ft)

Mar 2008	432.0
Jul 2008	502.2
May 2017	264.4
Apr 2018	547.9
Jun 2019	443.5
Jun 2020	458.9



X: 2388981.48
Y: 3555445.82

Station: 264+00 (42+00)


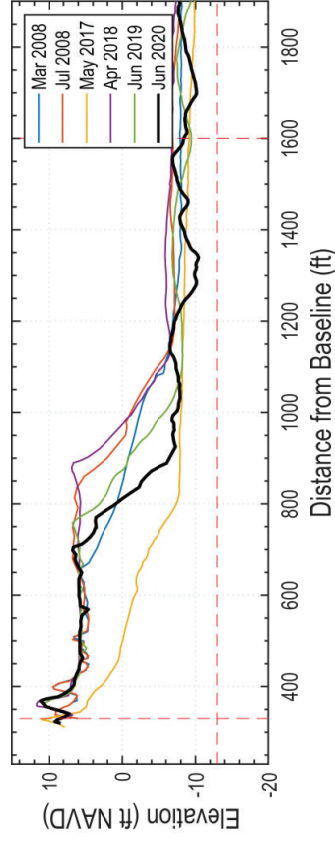
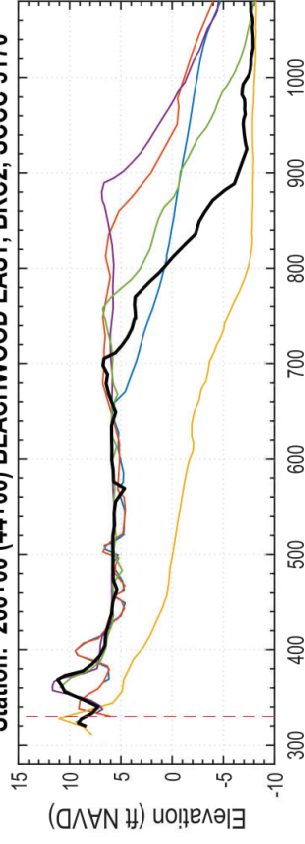


X: 2389355.88
Y: 355687.15

Date Unit Vol (cy/ft)

Mar 2008	525.0
Jul 2008	575.4
May 2017	328.6
Apr 2018	595.7
Jun 2019	532.2
Jun 2020	499.3

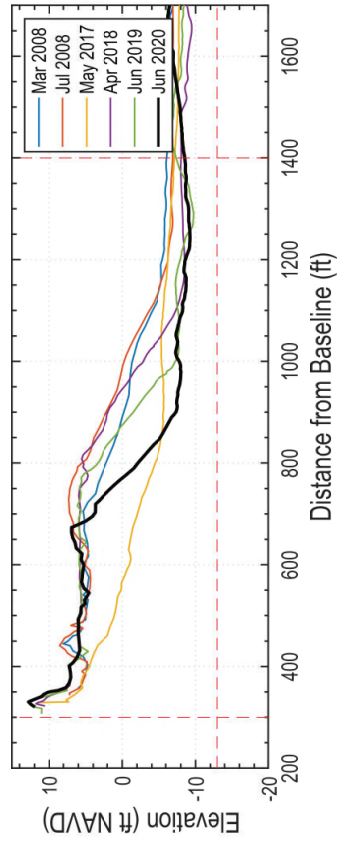
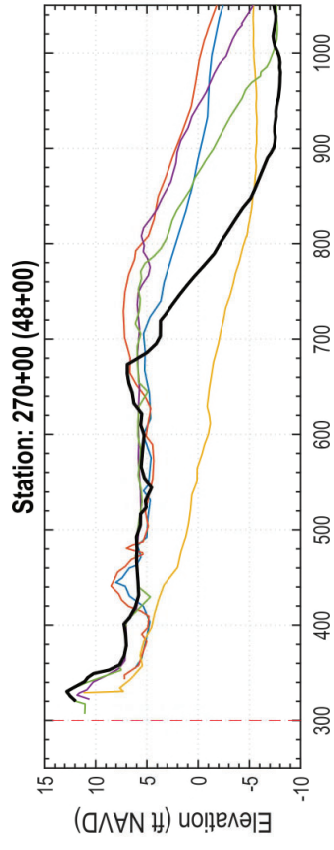
Station: 266+00 (44+00) BEACHWOOD EAST, BRC2, SCCC 3170



X: 2389542.78
Y: 355757.81

Date Unit Vol (cy/ft)

Mar 2008	538.0
Jul 2008	599.6
May 2017	347.8
Apr 2018	620.5
Jun 2019	538.8
Jun 2020	496.9

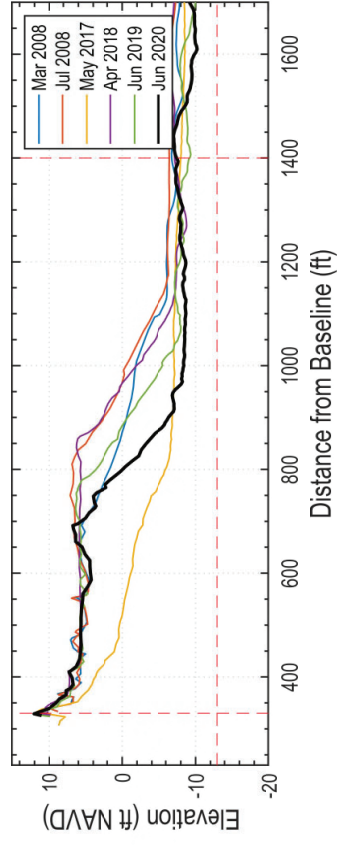
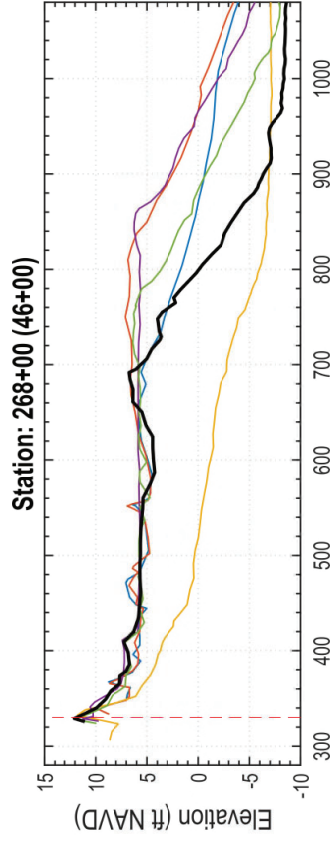


Date Unit Vol (cy/ft)

Mar 2008	550.5
Jul 2008	582.7
May 2017	417.0
Apr 2018	550.1
Jun 2019	514.9
Jun 2020	461.6



X: 2389916.98
Y: 355899.14



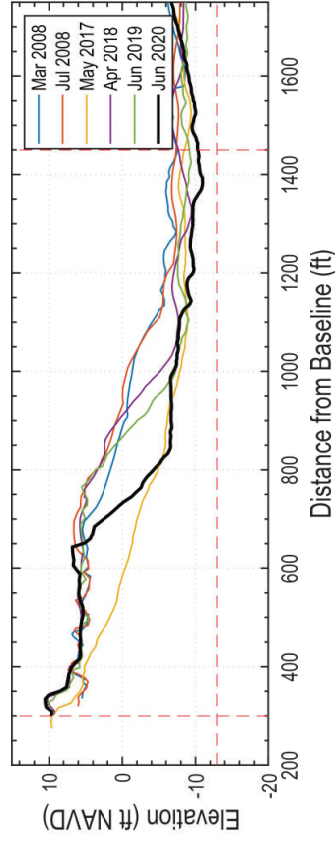
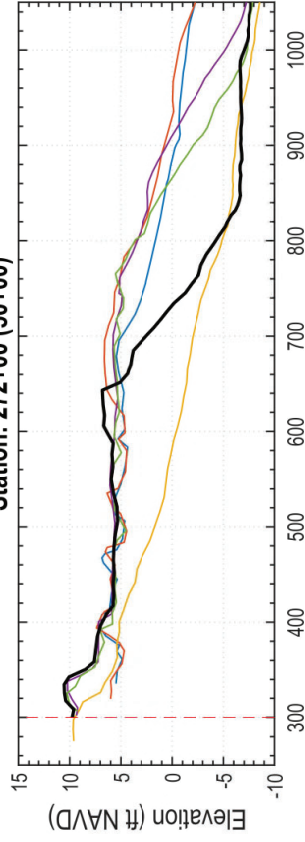
Date Unit Vol (cy/ft)

Mar 2008	521.0
Jul 2008	566.2
May 2017	353.1
Apr 2018	543.5
Jun 2019	498.2
Jun 2020	448.1



X: 2389729.88
Y: 355828.47

Station: 272+00 (50+00)

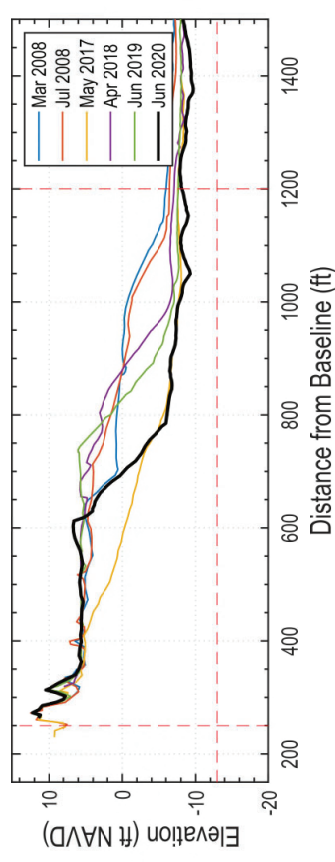
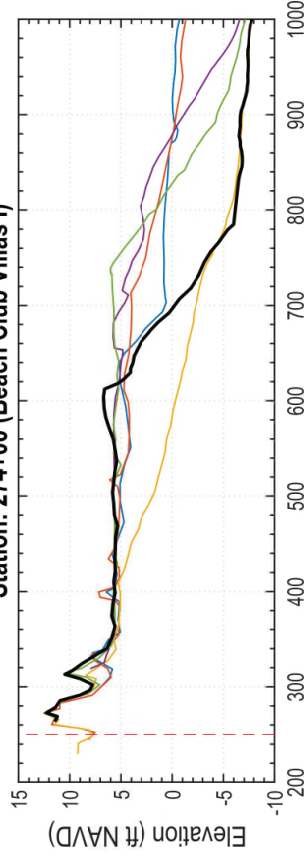


Date	Unit Vol (cy/ft)
Mar 2008	555.0
Jul 2008	569.4
May 2017	388.2
Apr 2018	537.1
Jun 2019	510.1
Jun 2020	443.3



X: 2390104.08
Y: 355969.8

Station: 274+00 (Beach Club Villas I)

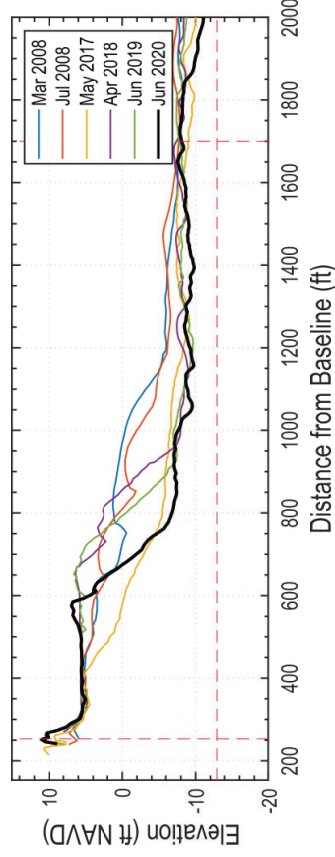
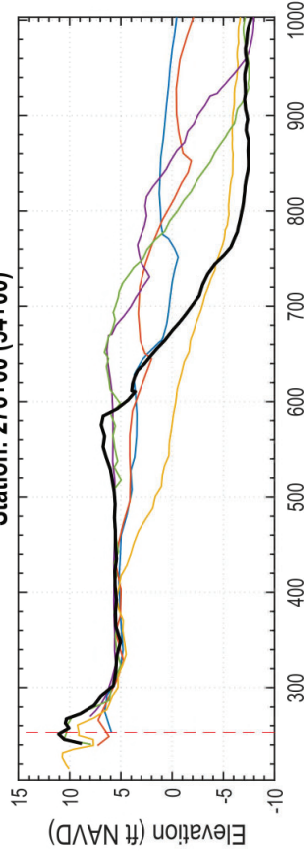


Date	Unit Vol (cy/ft)
Mar 2008	518.1
Jul 2008	526.2
May 2017	387.0
Apr 2018	509.0
Jun 2019	497.9
Jun 2020	430.8



X: 2390291.18
Y: 356040.46

Station: 276+00 (54+00)



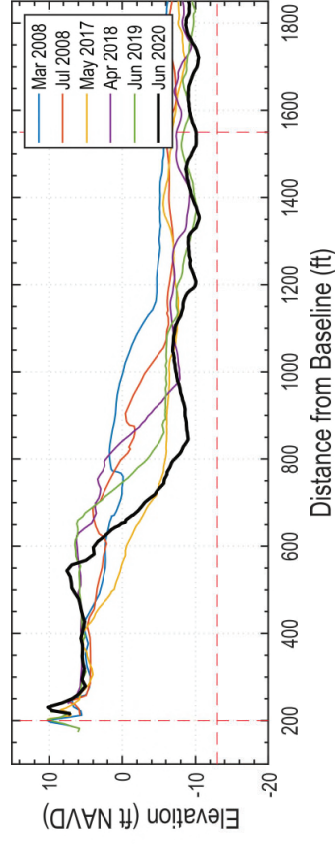
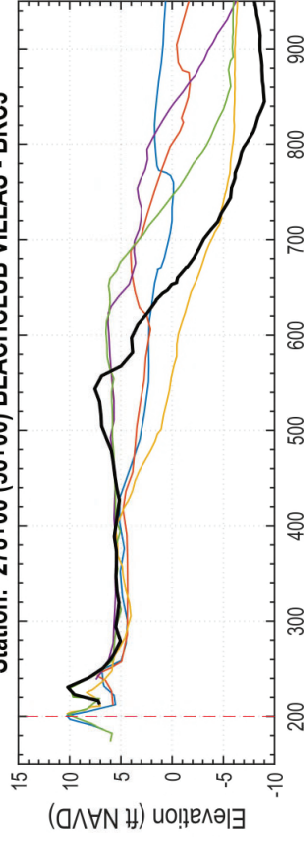
Date Unit Vol (cy/ft)

Date	Unit Vol (cy/ft)
Mar 2008	622.6
Jul 2008	619.9
May 2017	472.1
Apr 2018	576.2
Jun 2019	547.2
Jun 2020	481.0



X: 2390478.28
Y: 3561111.13

Station: 278+00 (56+00) BEACHCLUB VILLAS - BRC3



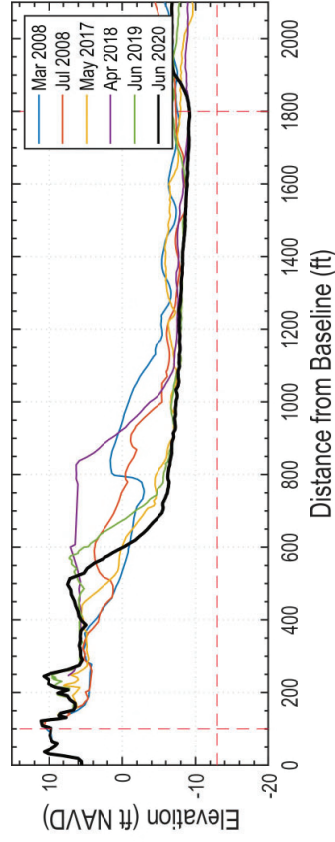
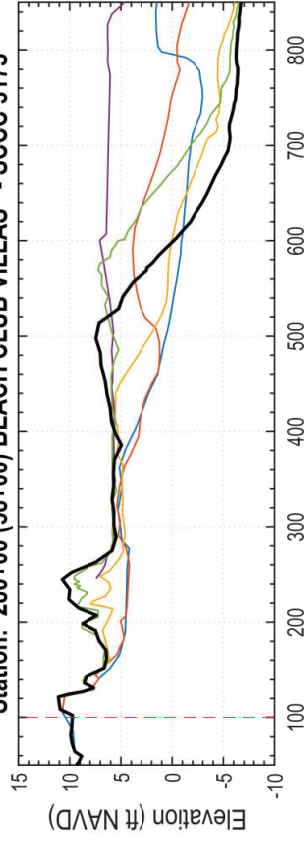
Date Unit Vol (cy/ft)

Date	Unit Vol (cy/ft)
Mar 2008	642.3
Jul 2008	593.3
May 2017	492.7
Apr 2018	585.4
Jun 2019	551.8
Jun 2020	477.9




X: 2390665.38
Y: 356181.79

Station: 280+00 (58+00) BEACH CLUB VILLAS - SCCC 3173



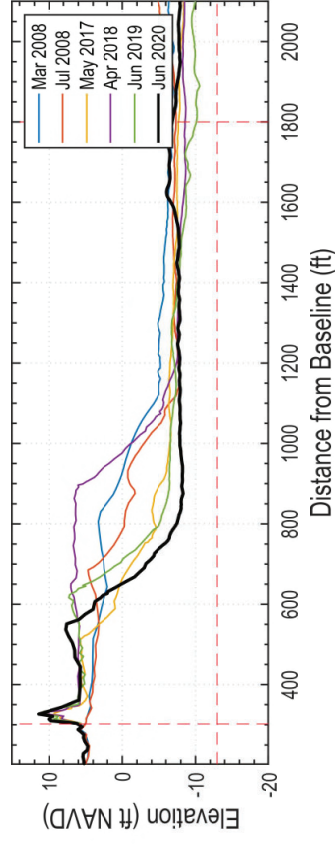
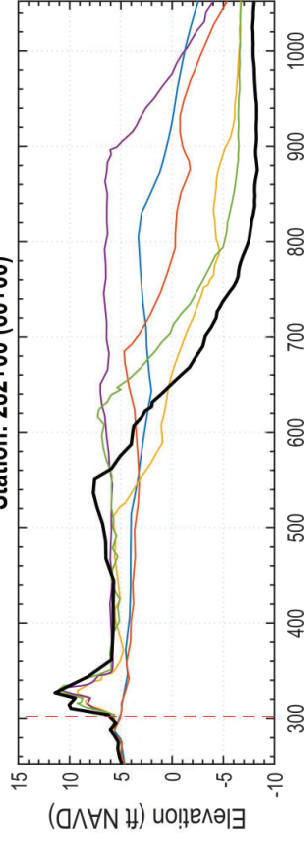
Date Unit Vol (cy/ft)

Mar 2008	706.1
Jul 2008	676.2
May 2017	634.8
Apr 2018	766.3
Jun 2019	648.6
Jun 2020	606.3




X: 2390849.49
Y: 356256.55

Station: 282+00 (60+00)

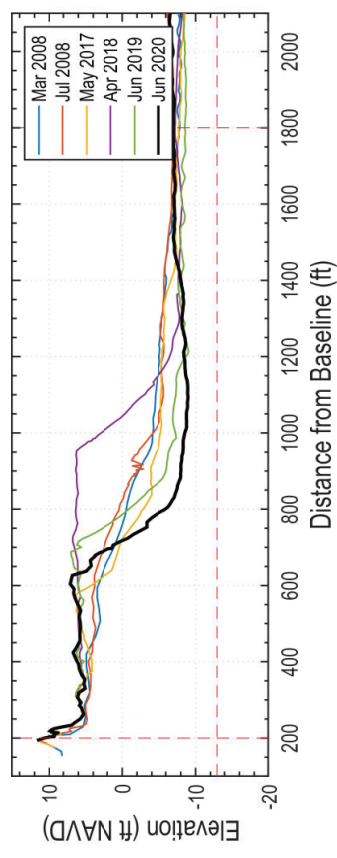
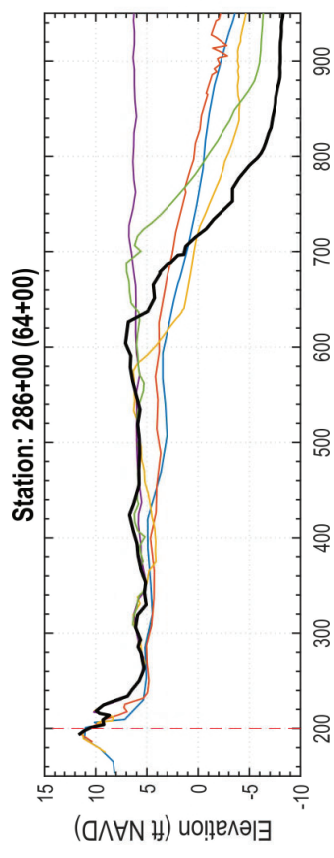


Date Unit Vol (cy/ft)


Mar 2008	631.7
Jul 2008	568.1
May 2017	516.6
Apr 2018	652.7
Jun 2019	520.2
Jun 2020	495.4



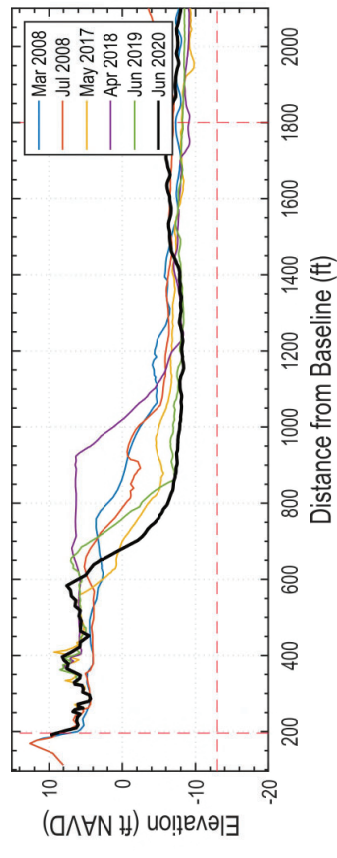
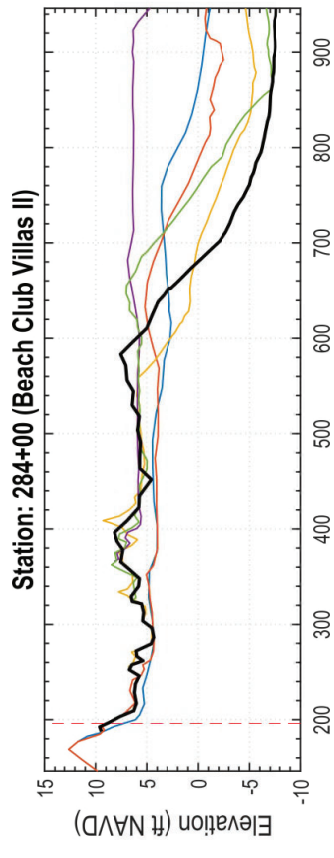
X: 2390973.85
Y: 356413.19



Date	Unit Vol (cy/ft)
Mar 2008	651.2
Jul 2008	666.9
May 2017	633.9
Apr 2018	760.5
Jun 2019	617.3
Jun 2020	579.6



X: 2391222.57
Y: 356726.46

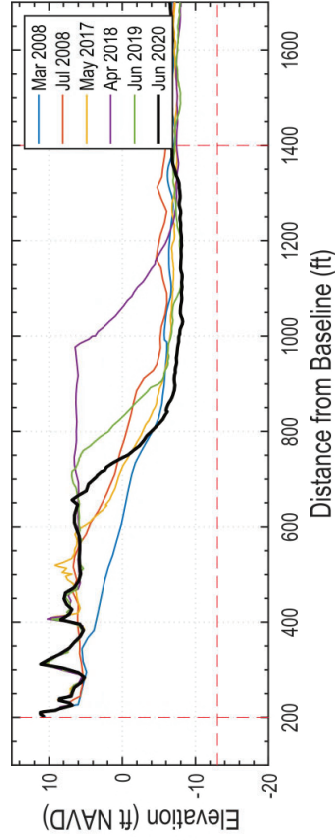
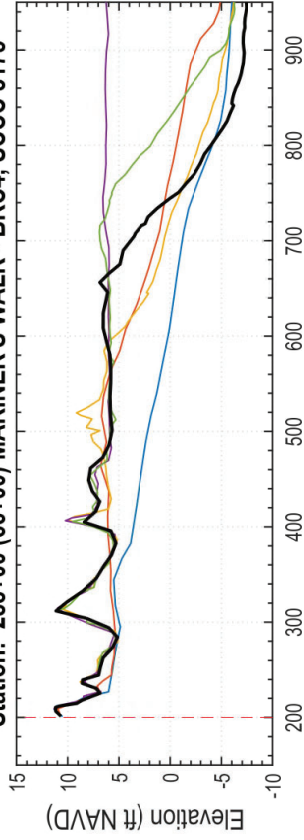


Date	Unit Vol (cy/ft)
Mar 2008	676.3
Jul 2008	671.0
May 2017	608.4
Apr 2018	757.8
Jun 2019	608.2
Jun 2020	588.8



X: 2391098.21
Y: 356569.82

Station: 288+00 (66+00) MARINER'S WALK - BRC4, SCCC 3175



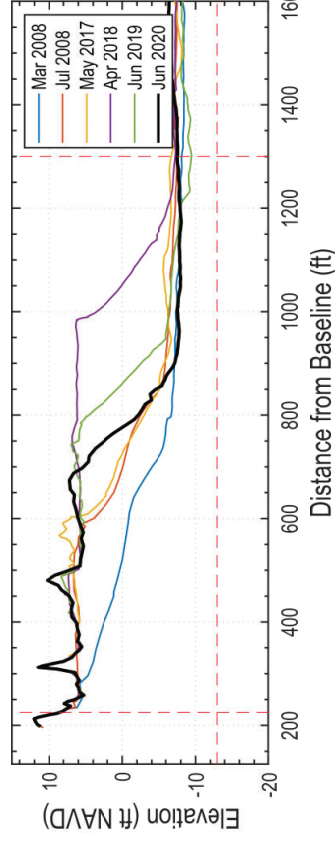
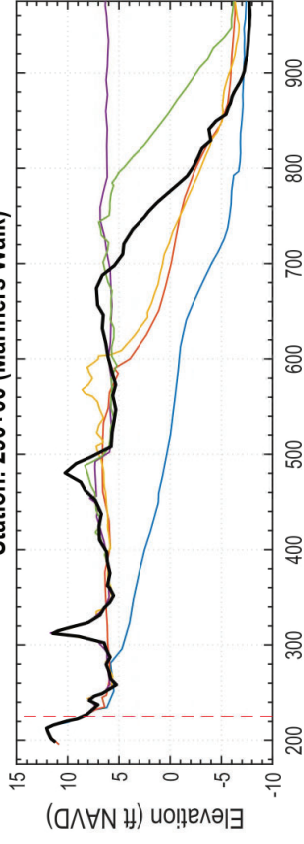
Date Unit Vol (cy/ft)

Mar 2008	487.2
Jul 2008	577.8
May 2017	546.1
Apr 2018	705.7
Jun 2019	585.0
Jun 2020	535.2



X: 2391346.93
Y: 356883.1

Station: 290+00 (Mariners Walk)



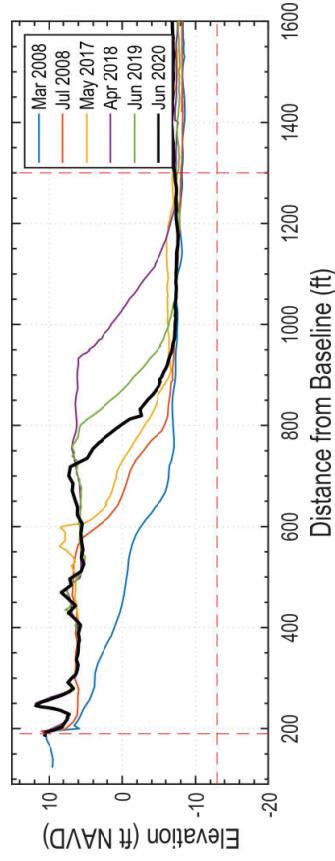
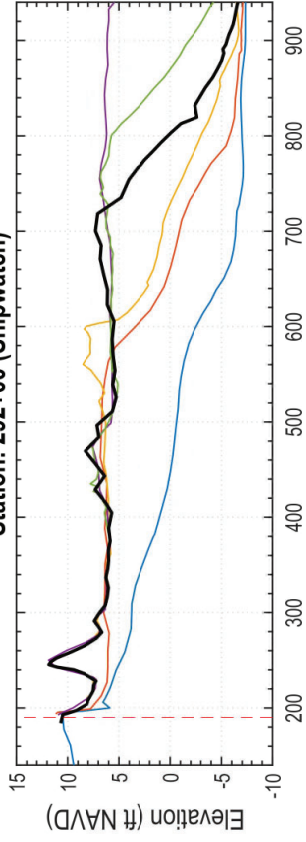
Date Unit Vol (cy/ft)

Mar 2008	382.0
Jul 2008	486.4
May 2017	506.7
Apr 2018	657.8
Jun 2019	550.8
Jun 2020	510.0



X: 2391471.29
Y: 357039.73

Station: 292+00 (Shipwatch)



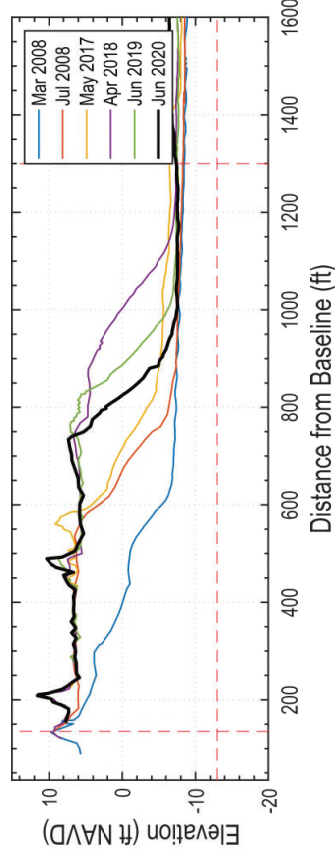
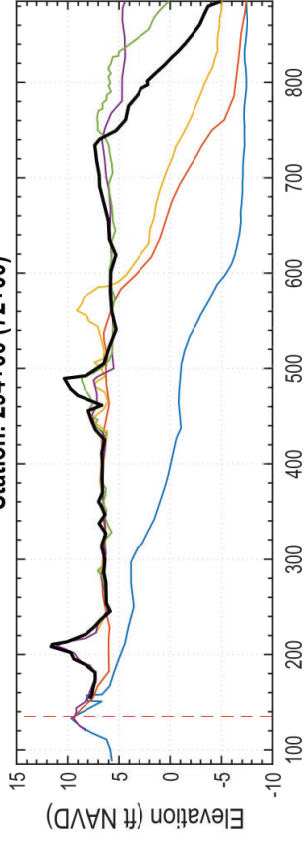
Date Unit Vol (cy/ft)

Date	Unit Vol (cy/ft)
Mar 2008	377.4
Jul 2008	486.6
May 2017	534.8
Apr 2018	672.8
Jun 2019	589.4
Jun 2020	557.3



X: 2391595.64
Y: 357196.37

Station: 294+00 (72+00)



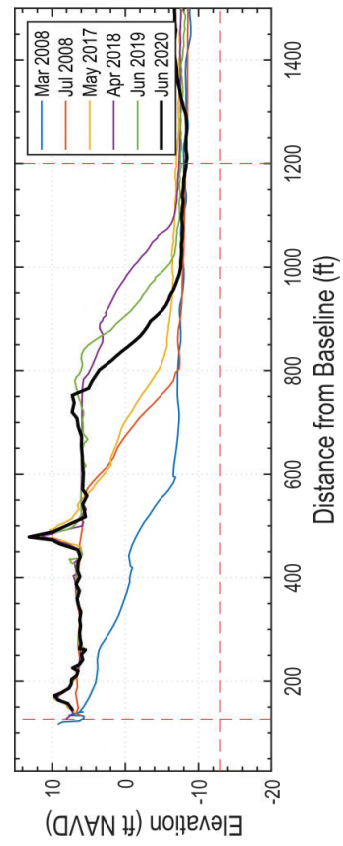
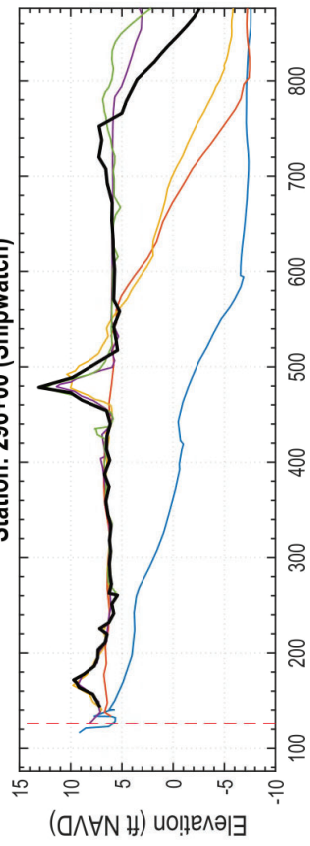
Date Unit Vol (cy/ft)

Date	Unit Vol (cy/ft)
Mar 2008	385.8
Jul 2008	514.9
May 2017	576.9
Apr 2018	686.2
Jun 2019	639.5
Jun 2020	608.4



X: 2391720
Y: 357353.01

Station: 296+00 (Shipwatch)

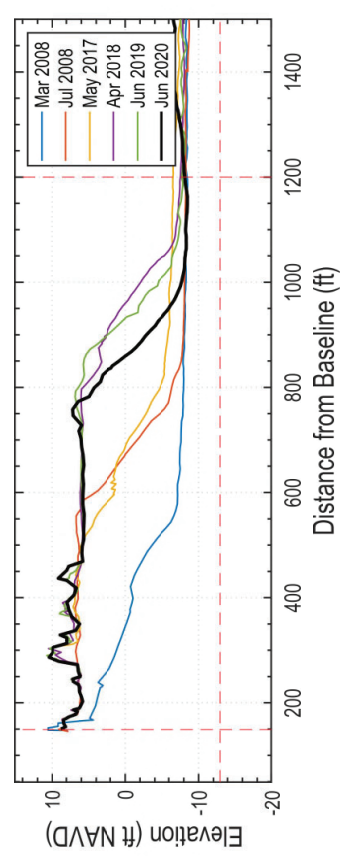
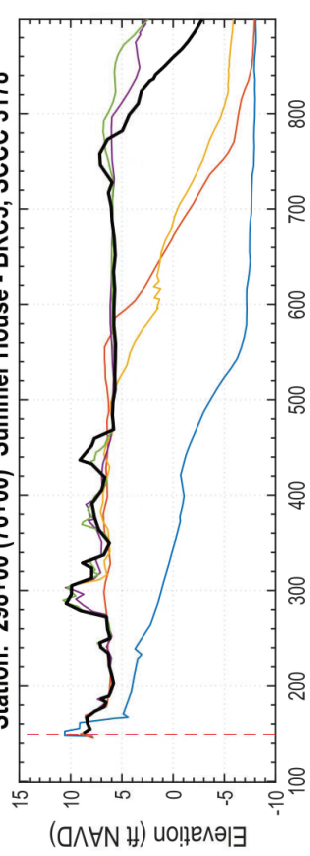


Date	Unit Vol (cy/ft)
Mar 2008	356.5
Jul 2008	496.5
May 2017	538.3
Apr 2018	655.5
Jun 2019	634.1
Jun 2020	597.8



X: 2391844.36
Y: 357509.64

Station: 298+00 (76+00) Summer House - BRC5, SCCC 3178

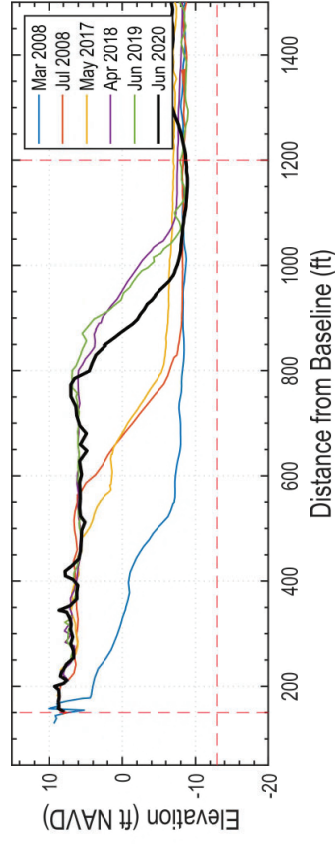
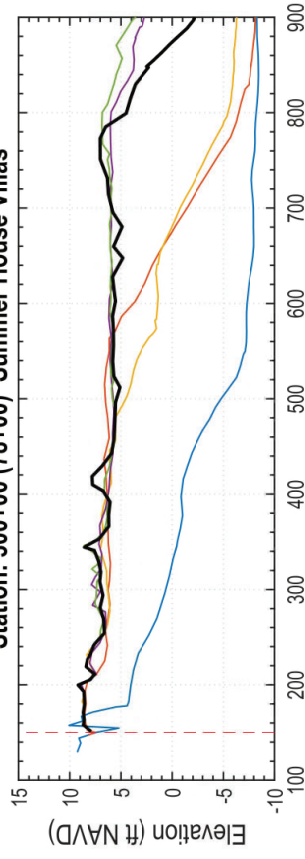


Date	Unit Vol (cy/ft)
Mar 2008	320.0
Jul 2008	483.9
May 2017	512.2
Apr 2018	634.5
Jun 2019	628.7
Jun 2020	586.6



X: 2391968.72
Y: 357666.28

Station: 300+00 (78+00) Summer House Villas



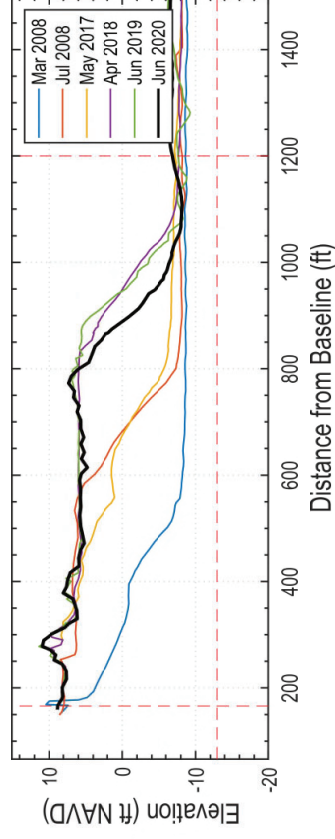
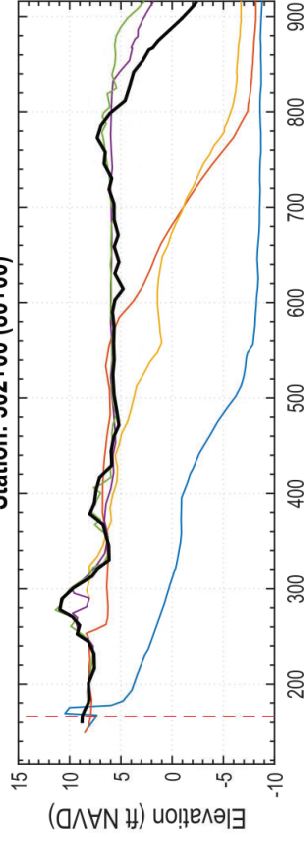
Date Unit Vol (cy/ft)

Mar 2008	308.2
Jul 2008	483.5
May 2017	499.1
Apr 2018	630.9
Jun 2019	629.0
Jun 2020	587.4



X: 2392093.08
Y: 357822.91

Station: 302+00 (80+00)



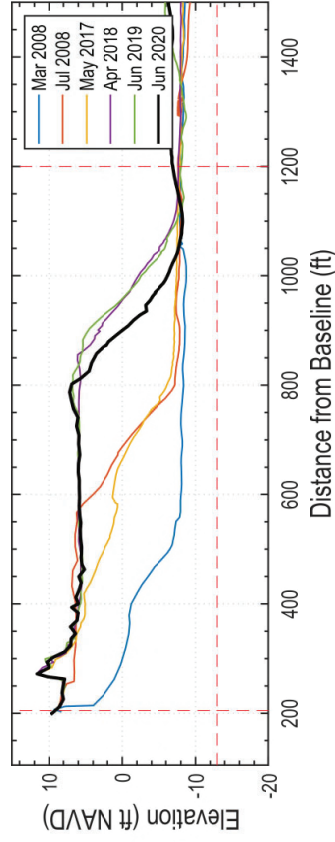
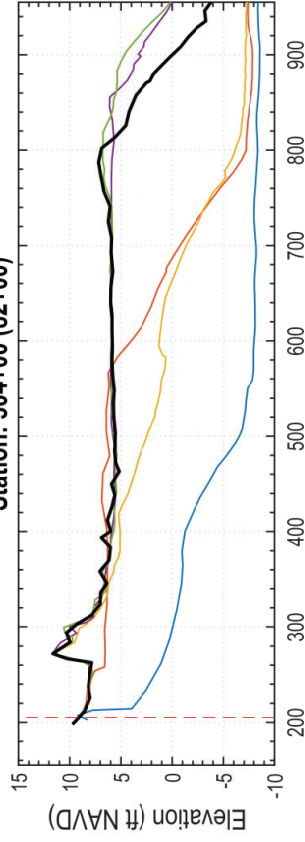
Date Unit Vol (cy/ft)

Mar 2008	279.5
Jul 2008	474.9
May 2017	478.6
Apr 2018	622.6
Jun 2019	626.4
Jun 2020	593.5



X: 2392217.44
Y: 357979.55

Station: 304+00 (82+00)



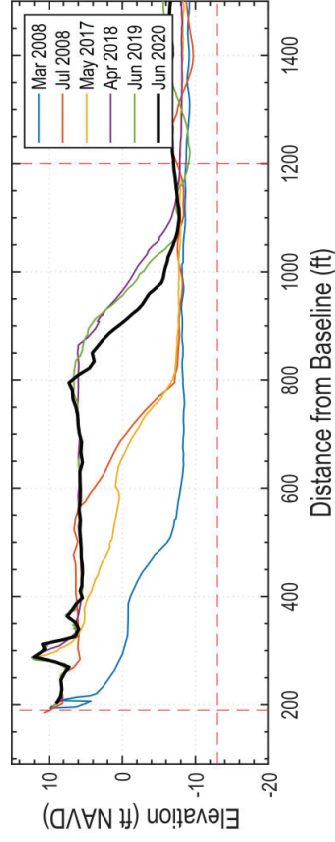
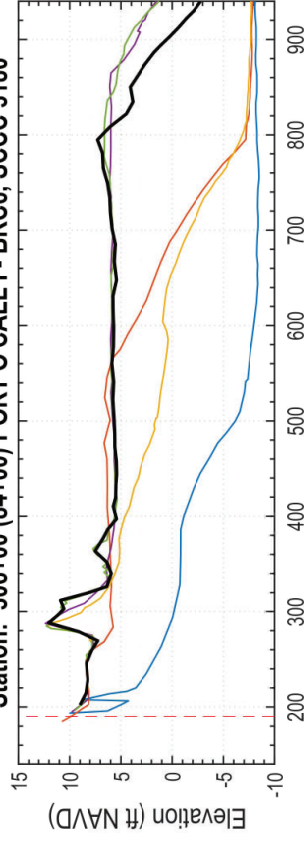
Date Unit Vol (cy/ft)

Date	Unit Vol (cy/ft)
Mar 2008	259.8
Jul 2008	451.5
May 2017	430.9
Apr 2018	597.7
Jun 2019	598.5
Jun 2020	569.2



X: 2392341.8
Y: 358136.19

Station: 306+00 (84+00) PORT O'CALL I - BRC6, SCCC 3180



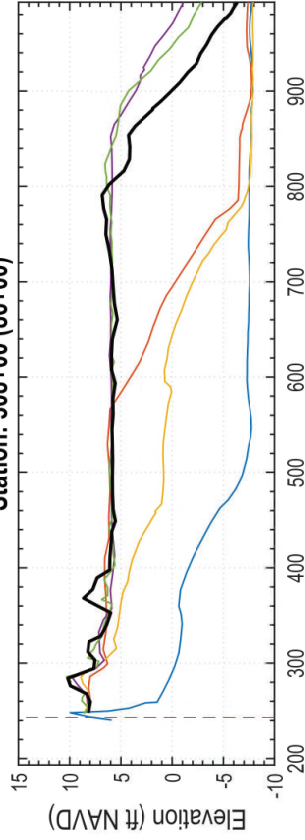
Date Unit Vol (cy/ft)

Date	Unit Vol (cy/ft)
Mar 2008	270.1
Jul 2008	460.1
May 2017	428.1
Apr 2018	614.1
Jun 2019	608.7
Jun 2020	584.3



X: 2392466.15
Y: 358292.82

Station: 308+00 (86+00)



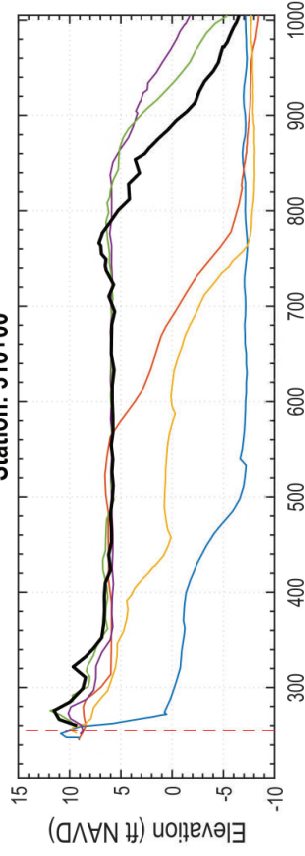
Date Unit Vol (cy/ft)

Date	Unit Vol (cy/ft)
Mar 2008	246.1
Jul 2008	428.0
May 2017	372.1
Apr 2018	571.3
Jun 2019	558.4
Jun 2020	538.8



X: 2392590.51
Y: 358449.46

Station: 310+00



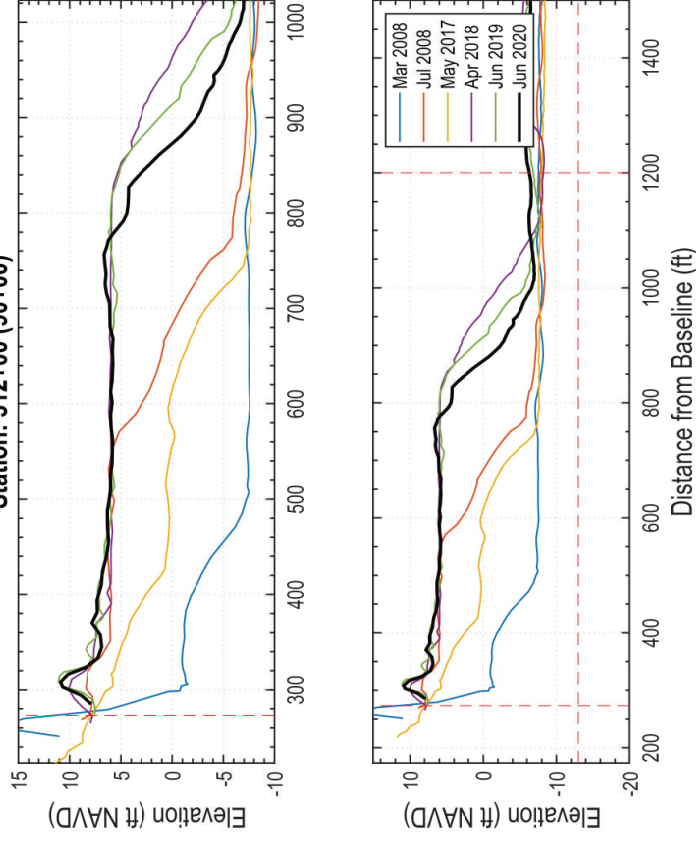
Date Unit Vol (cy/ft)

Date	Unit Vol (cy/ft)
Mar 2008	252.2
Jul 2008	412.0
May 2017	351.3
Apr 2018	560.2
Jun 2019	553.7
Jun 2020	536.0



X: 2392714.87
Y: 358606.1

Station: 312+00 (90+00)



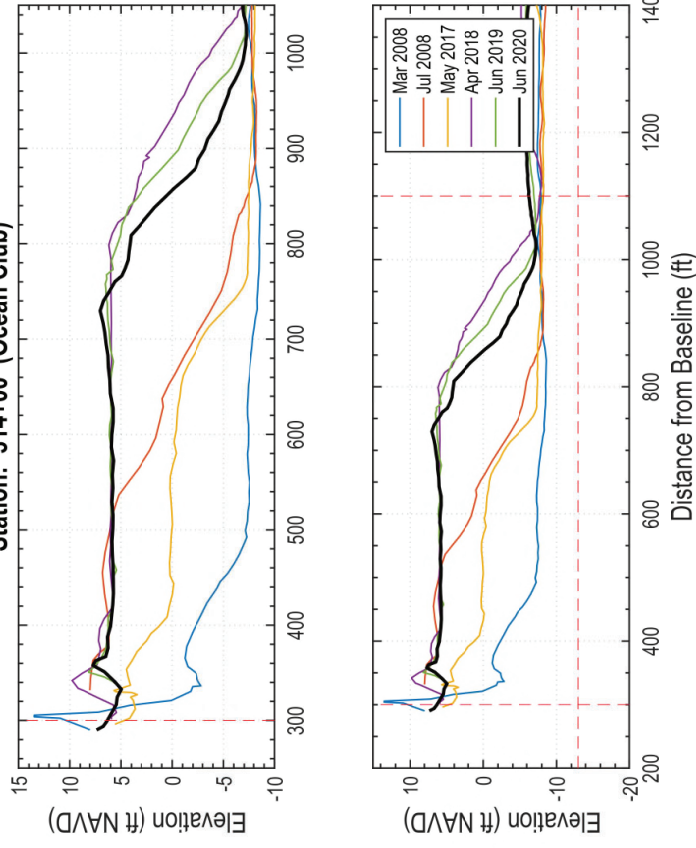
Unit Vol (cy/ft)

Date	Unit Vol (cy/ft)
Mar 2008	232.0
Jul 2008	398.1
May 2017	331.7
Apr 2018	546.5
Jun 2019	531.1
Jun 2020	516.2




X: 2392839.23
Y: 358762.73

Station: 314+00 (Ocean Club)



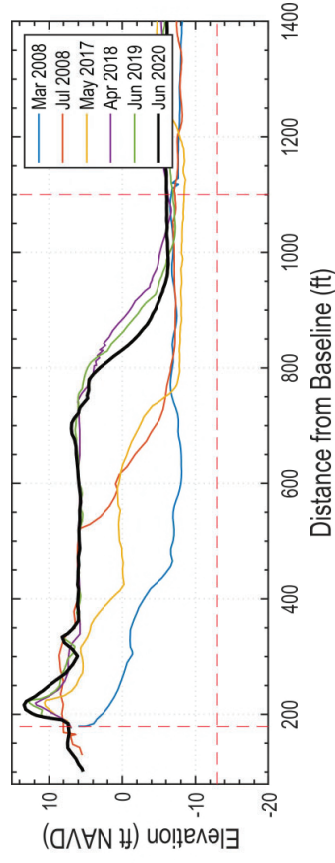
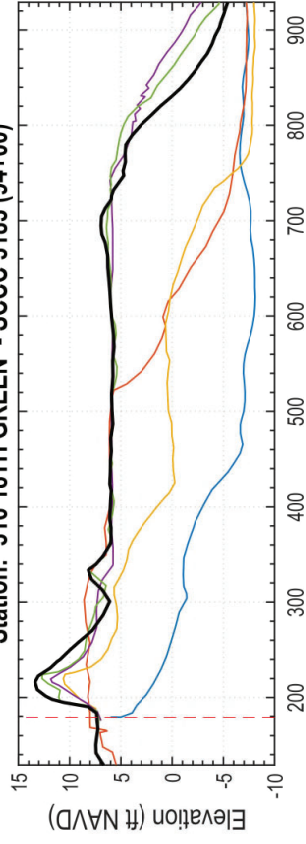
Unit Vol (cy/ft)

Date	Unit Vol (cy/ft)
Mar 2008	192.1
Jul 2008	349.8
May 2017	286.2
Apr 2018	488.9
Jun 2019	469.4
Jun 2020	451.8



X: 2392963.59
Y: 358919.37

Station: 316 18TH GREEN - SCCC 3183 (94+00)



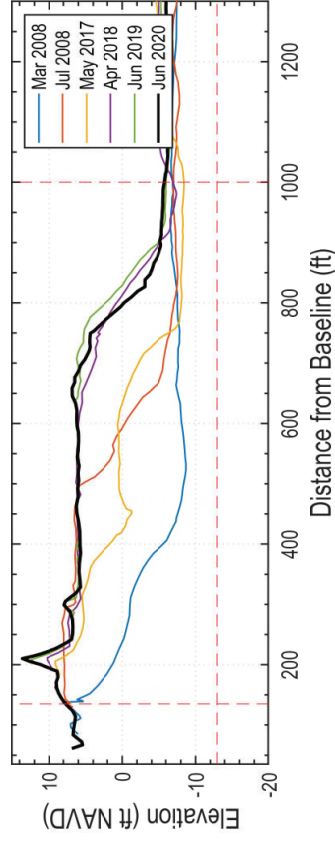
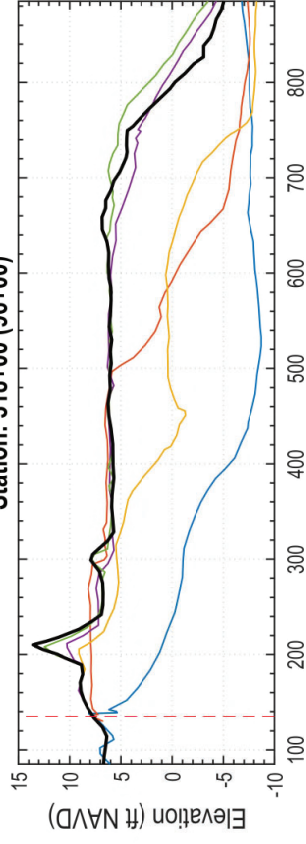
Date Unit Vol (cy/ft)

Date	Unit Vol (cy/ft)
Mar 2008	261.7
Jul 2008	432.8
May 2017	380.7
Apr 2018	560.5
Jun 2019	554.6
Jun 2020	548.9



X: 2393087.95
Y: 359076.01

Station: 318+00 (96+00)

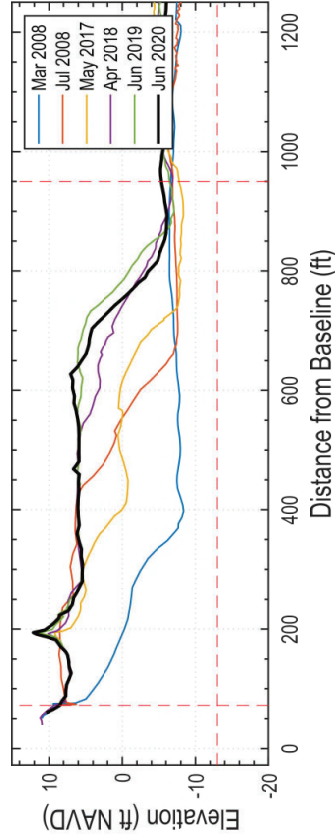
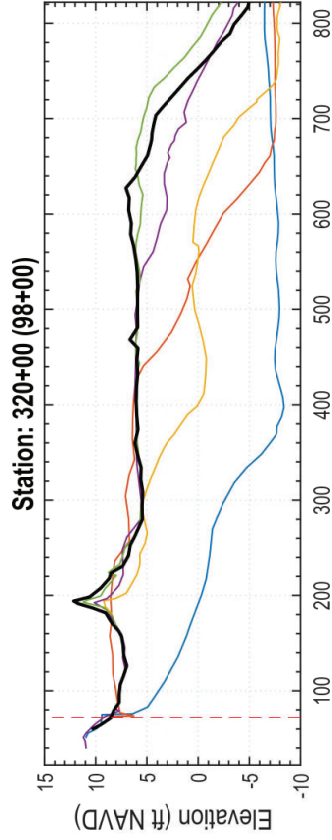


Date Unit Vol (cy/ft)

Date	Unit Vol (cy/ft)
Mar 2008	246.7
Jul 2008	428.2
May 2017	393.3
Apr 2018	529.7
Jun 2019	550.2
Jun 2020	538.2



X: 2393212.31
Y: 359232.64



Date

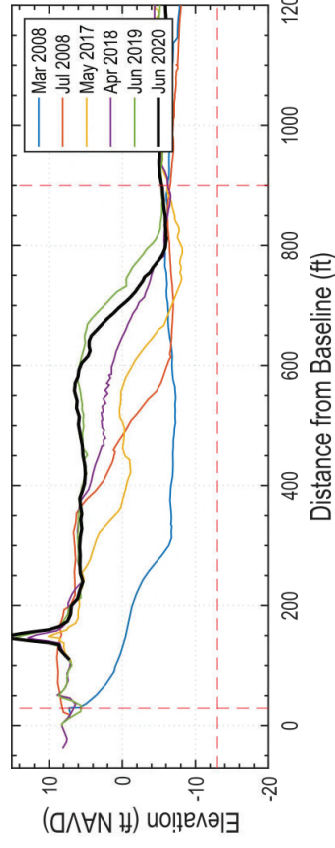
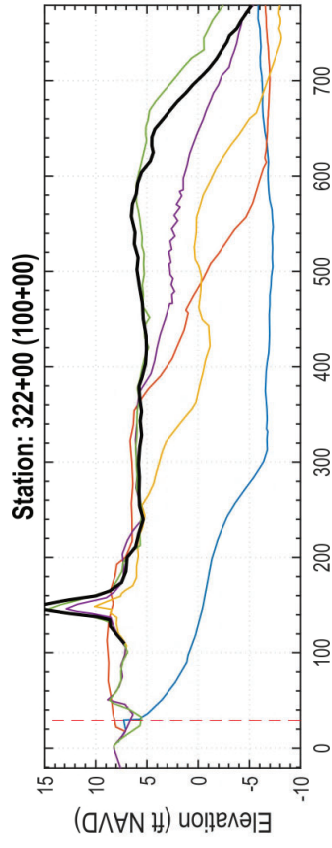
Mar 2008	261.3
Jul 2008	440.4
May 2017	416.2
Apr 2018	526.7
Jun 2019	554.2
Jun 2020	544.9

Unit Vol (cy/ft)

Mar 2008	261.3
Jul 2008	440.4
May 2017	416.2
Apr 2018	526.7
Jun 2019	554.2
Jun 2020	544.9



X: 2393336.66
Y: 359389.28



Date

Mar 2008	267.0
Jul 2008	435.2
May 2017	416.2
Apr 2018	495.5
Jun 2019	551.2
Jun 2020	536.6

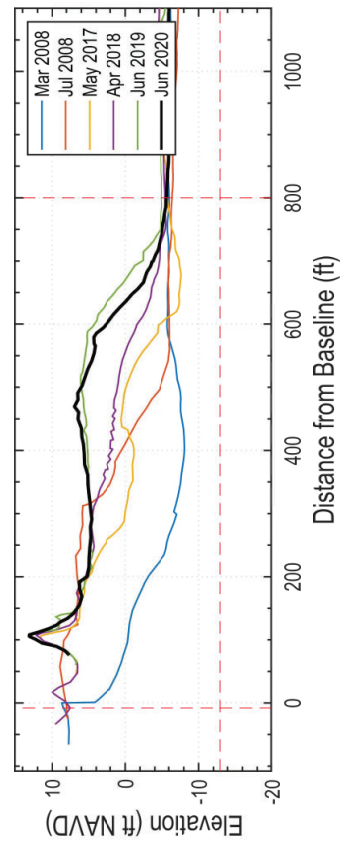
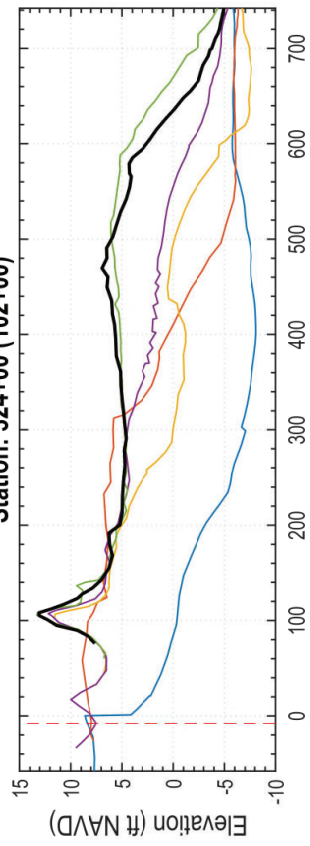
Unit Vol (cy/ft)

Mar 2008	267.0
Jul 2008	435.2
May 2017	416.2
Apr 2018	495.5
Jun 2019	551.2
Jun 2020	536.6



X: 2393461.02
Y: 359545.92

Station: 324+00 (102+00)

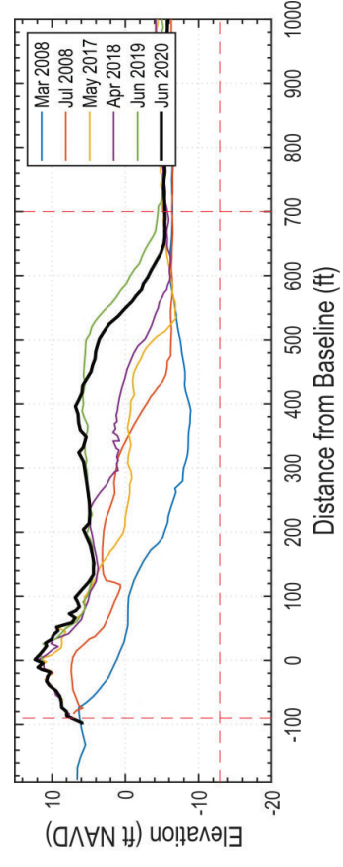
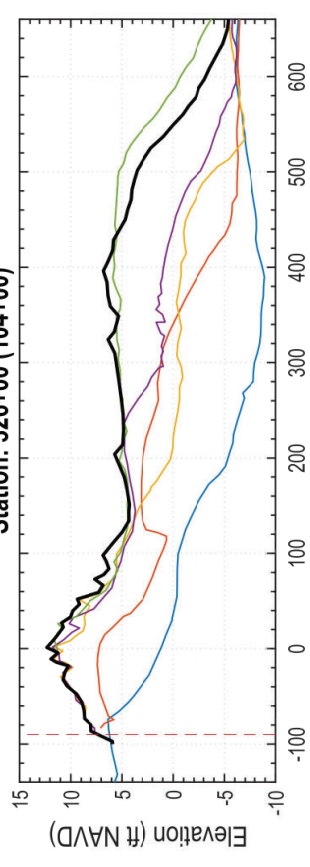


Date	Unit Vol (cy/ft)
Mar 2008	246.4
Jul 2008	407.1
May 2017	394.0
Apr 2018	450.9
Jun 2019	513.4
Jun 2020	506.3



X: 2393565.38
Y: 359702.55

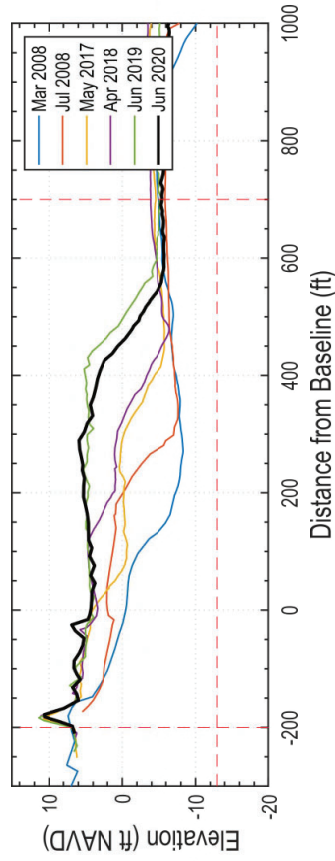
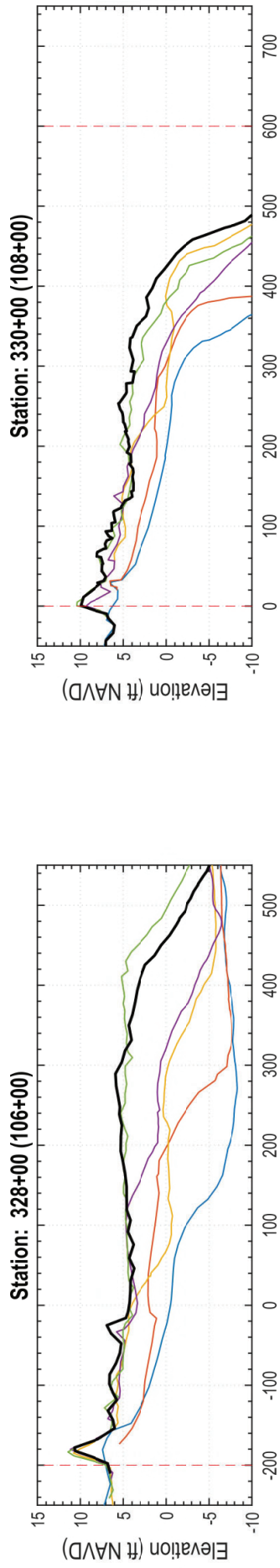
Station: 326+00 (104+00)



Date	Unit Vol (cy/ft)
Mar 2008	248.7
Jul 2008	365.9
May 2017	398.5
Apr 2018	434.3
Jun 2019	517.5
Jun 2020	506.0



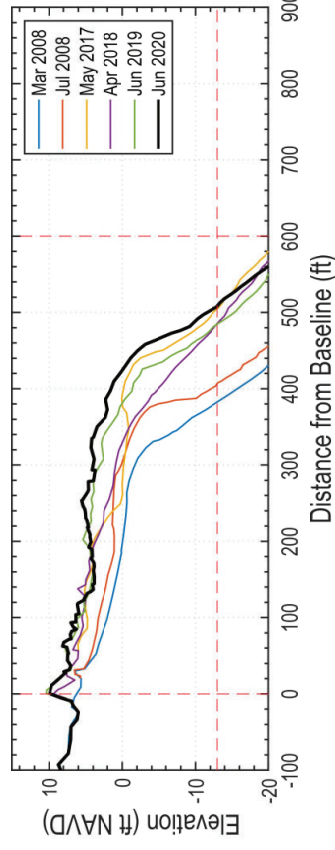
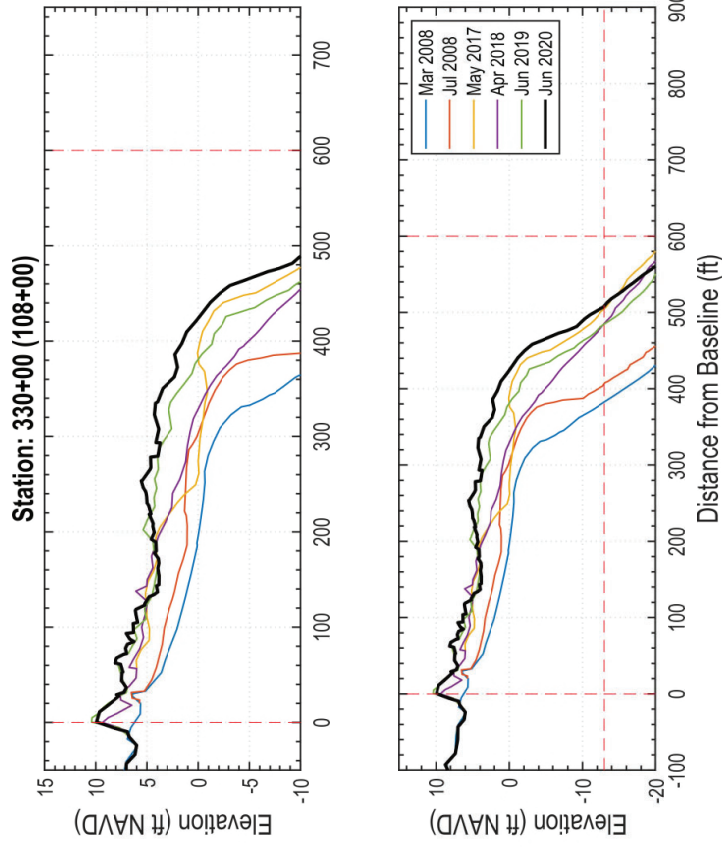
X: 2393709.74
Y: 359859.19



Date	Unit Vol (cy/ft)
Mar 2008	303.2
Jul 2008	354.4
May 2017	415.3
Apr 2018	451.0
Jun 2019	531.6
Jun 2020	514.1



X: 2393834.1
Y: 360015.82

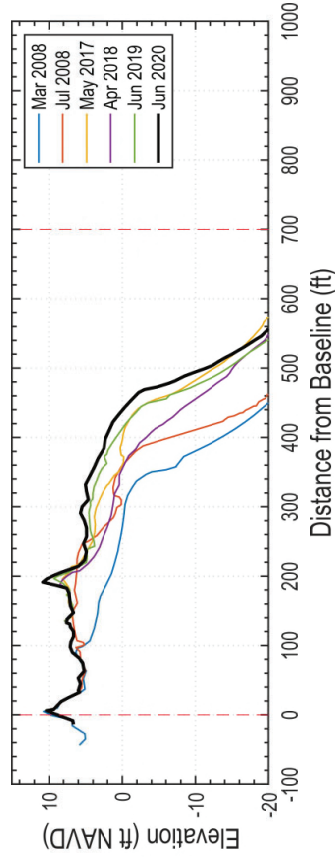
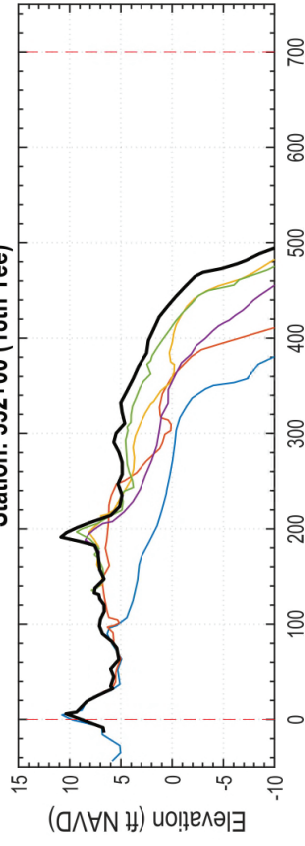


Date	Unit Vol (cy/ft)
Mar 2008	180.0
Jul 2008	209.7
May 2017	263.7
Apr 2018	250.3
Jun 2019	278.6
Jun 2020	302.1



X: 2393885.82
Y: 360149.93

Station: 332+00 (18th Tee)



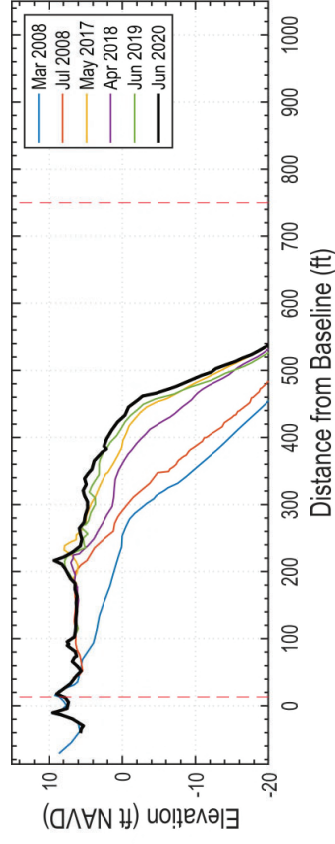
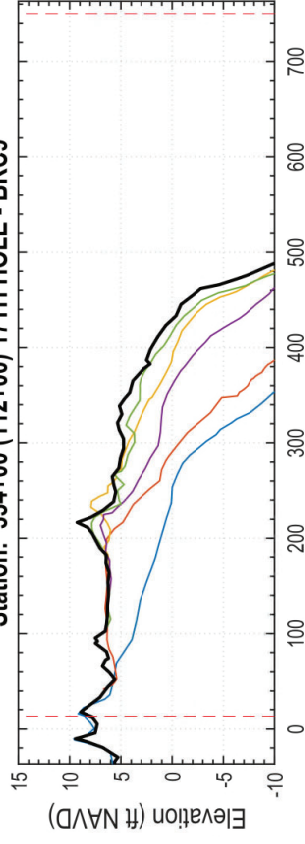
Date Unit Vol (cy/ft)

Mar 2008	507.1
Jul 2008	560.5
May 2017	665.3
Apr 2018	630.3
Jun 2019	656.8
Jun 2020	681.9



X: 2393537.44
Y: 360284.02

Station: 334+00 (112+00) 17TH HOLE - BRC9

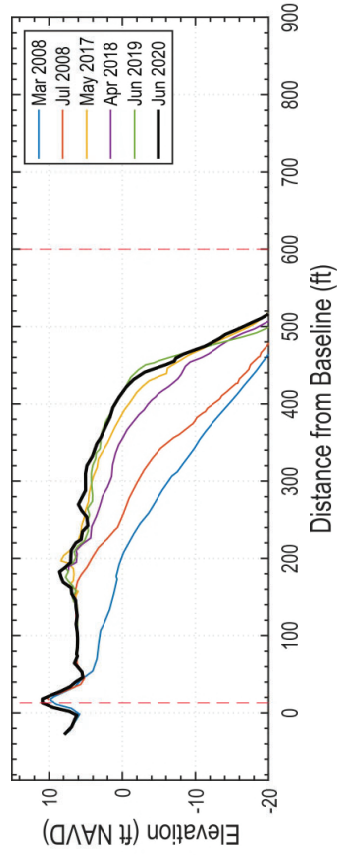
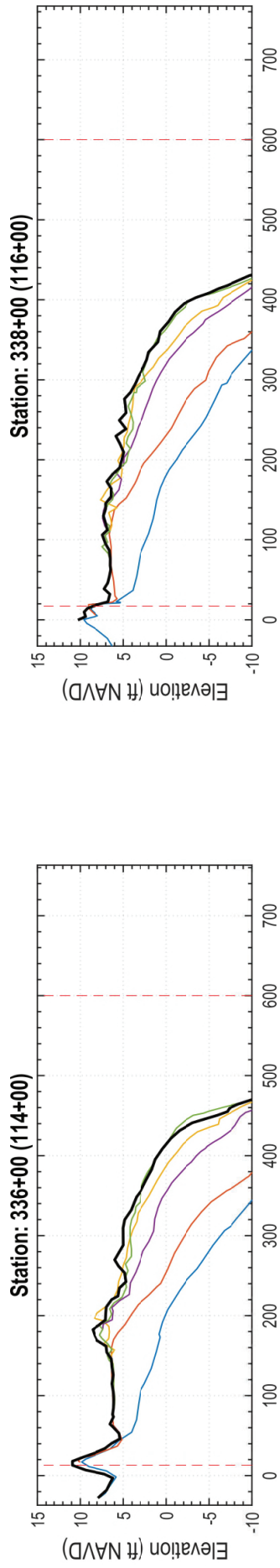


Date Unit Vol (cy/ft)

Mar 2008	473.1
Jul 2008	528.3
May 2017	633.1
Apr 2018	605.6
Jun 2019	626.0
Jun 2020	648.9



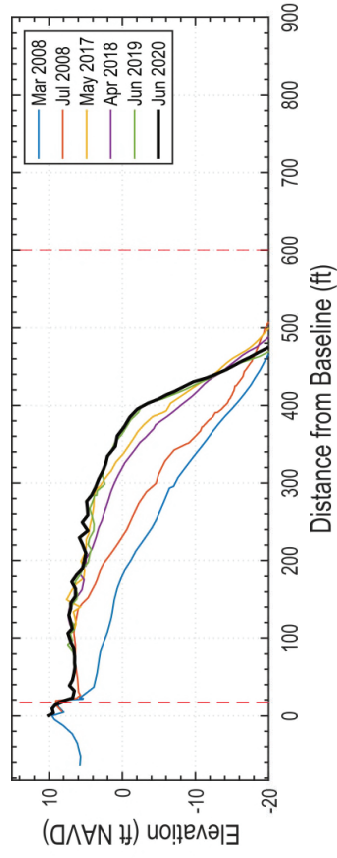
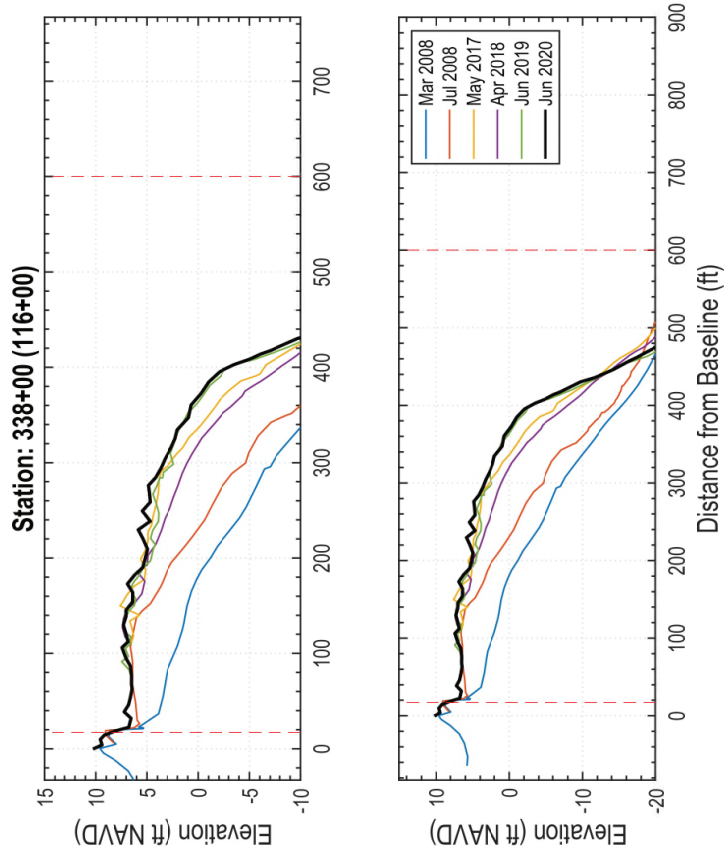
X: 2393389.05
Y: 360418.11



Date	Unit Vol (cy/ft)
Mar 2008	459.8
Jul 2008	519.2
May 2017	609.7
Apr 2018	584.2
Jun 2019	609.9
Jun 2020	620.4



X: 2393240.86
Y: 360552.21

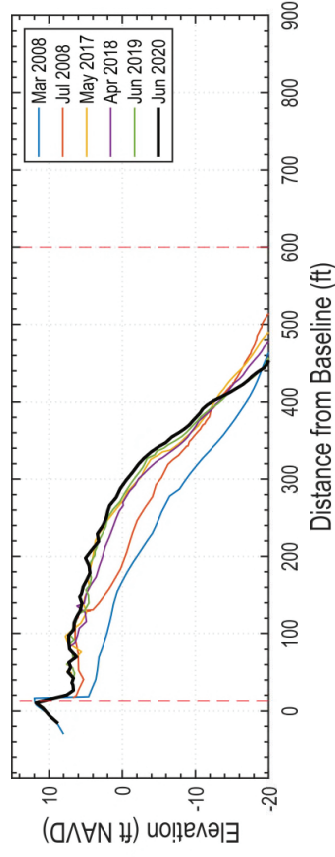
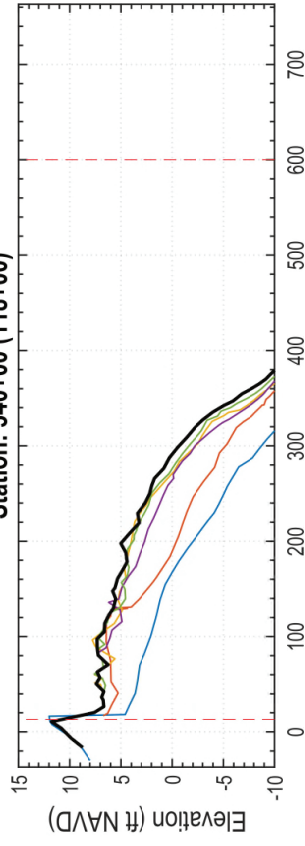


Date	Unit Vol (cy/ft)
Mar 2008	444.2
Jul 2008	500.0
May 2017	563.4
Apr 2018	546.9
Jun 2019	561.2
Jun 2020	566.5



X: 2393092.27
Y: 360686.3

Station: 340+00 (118+00)



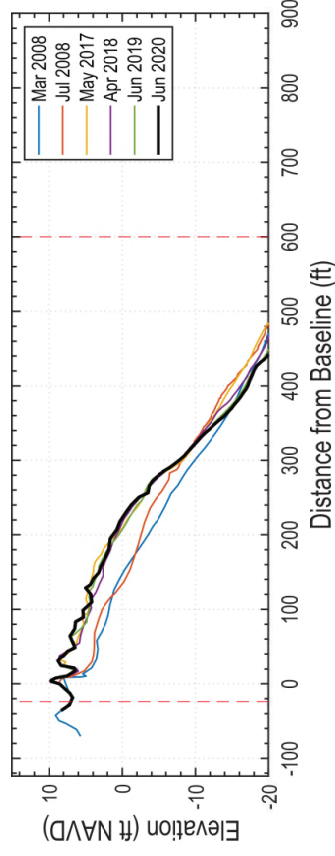
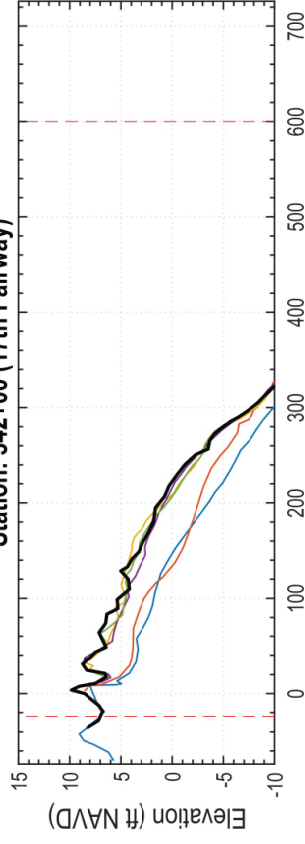
Date Unit Vol (cy/ft)

Date	Unit Vol (cy/ft)
Mar 2008	438.0
Jul 2008	495.3
May 2017	521.5
Apr 2018	509.3
Jun 2019	513.6
Jun 2020	519.2



X: 2392943.88
Y: 360820.39

Station: 342+00 (17th Fairway)



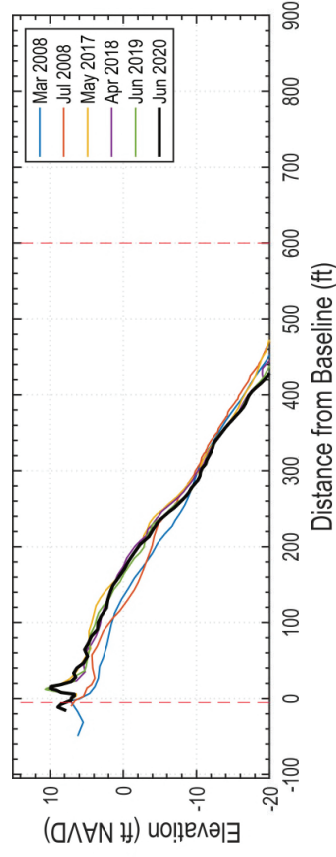
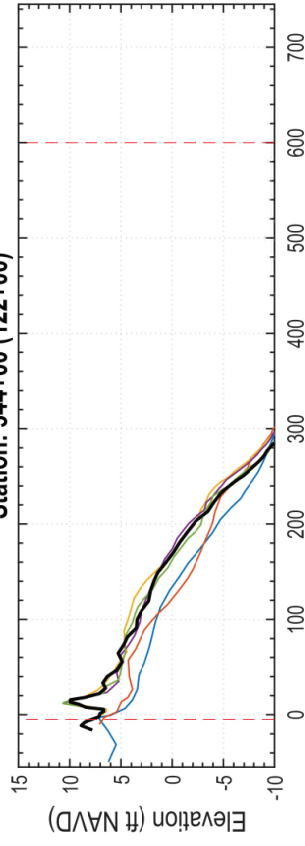
Date Unit Vol (cy/ft)

Date	Unit Vol (cy/ft)
Mar 2008	481.5
Jul 2008	505.0
May 2017	530.3
Apr 2018	521.2
Jun 2019	517.8
Jun 2020	517.6



X: 2392795.49
Y: 360954.49

Station: 344+00 (122+00)



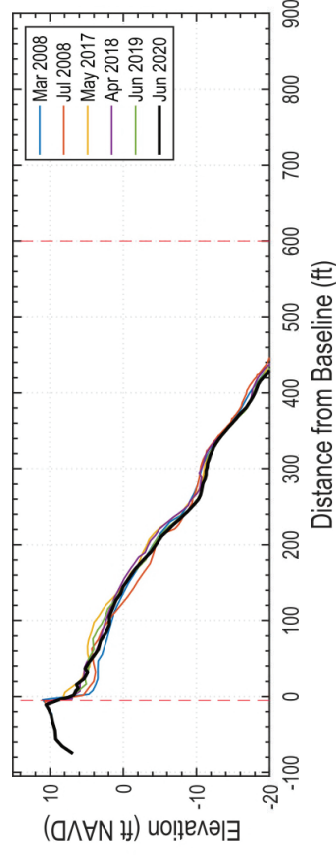
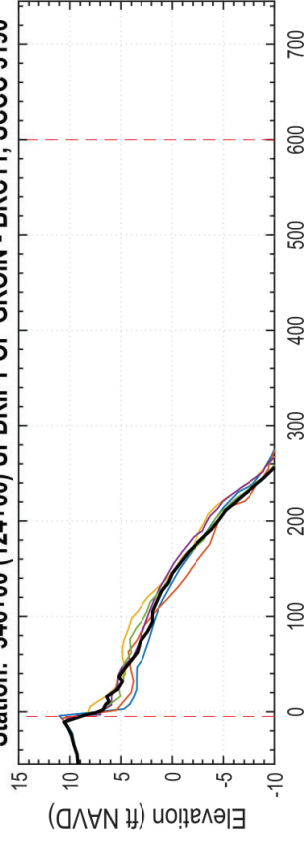
Date Unit Vol (cy/ft)

Mar 2008	444.6
Jul 2008	456.2
May 2017	473.7
Apr 2018	462.9
Jun 2019	459.3
Jun 2020	458.3



X: 2392647.11
Y: 361086.58

Station: 346+00 (124+00) UPDRIFT OF GROIN - BRC11, SCCC 3190



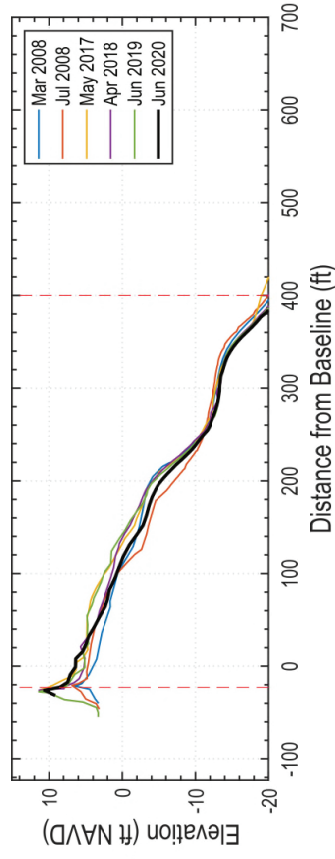
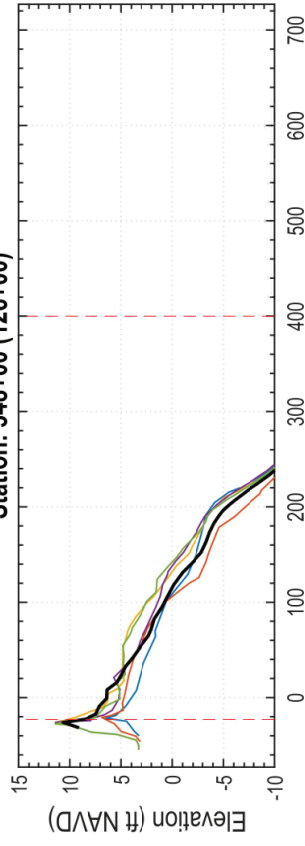
Date Unit Vol (cy/ft)

Mar 2008	437.6
Jul 2008	438.2
May 2017	448.2
Apr 2018	443.1
Jun 2019	437.6
Jun 2020	431.9



X: 2392498.72
Y: 361222.67

Station: 348+00 (126+00)



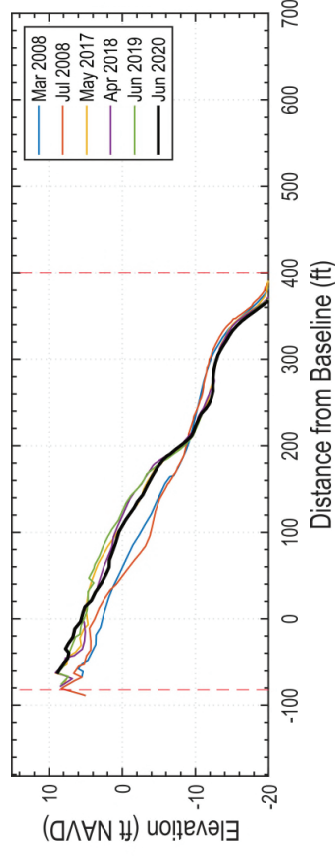
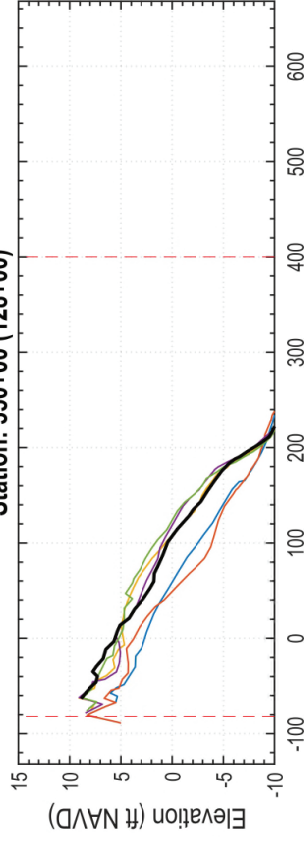
Date Unit Vol (cy/ft)

Mar 2008	380.9
Jul 2008	378.1
May 2017	393.9
Apr 2018	388.8
Jun 2019	391.1
Jun 2020	380.7



X: 2392350.33
Y: 361356.76

Station: 350+00 (128+00)



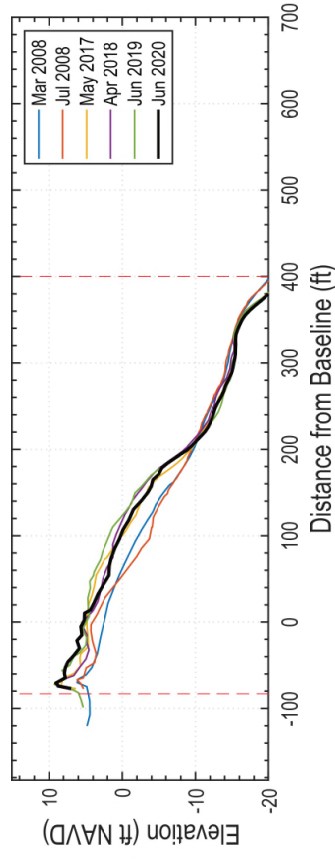
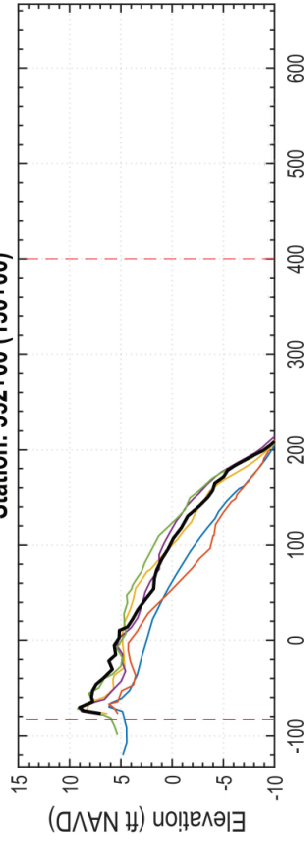
Date Unit Vol (cy/ft)

Mar 2008	429.8
Jul 2008	430.5
May 2017	453.7
Apr 2018	453.3
Jun 2019	455.6
Jun 2020	449.5



X: 2392201.94
Y: 361490.86

Station: 352+00 (130+00)

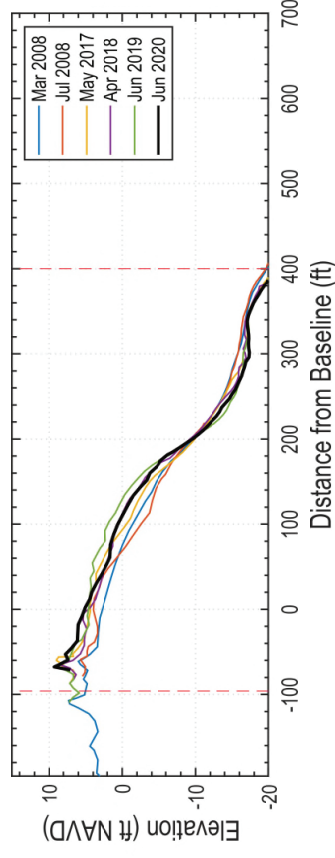
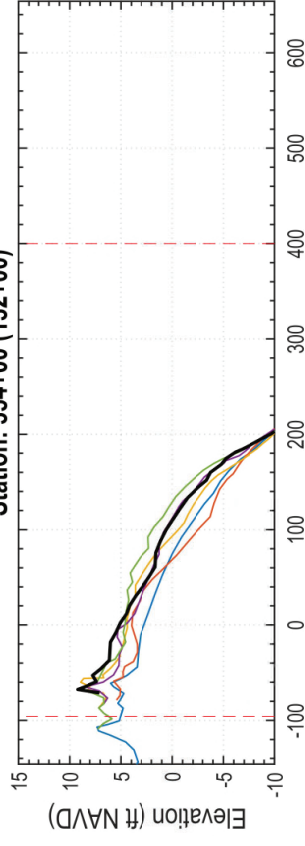


Date	Unit Vol (cy/ft)
Mar 2008	422.4
Jul 2008	423.1
May 2017	442.1
Apr 2018	444.9
Jun 2019	449.0
Jun 2020	442.2



X: 2392053.55
Y: 361624.95

Station: 354+00 (132+00)

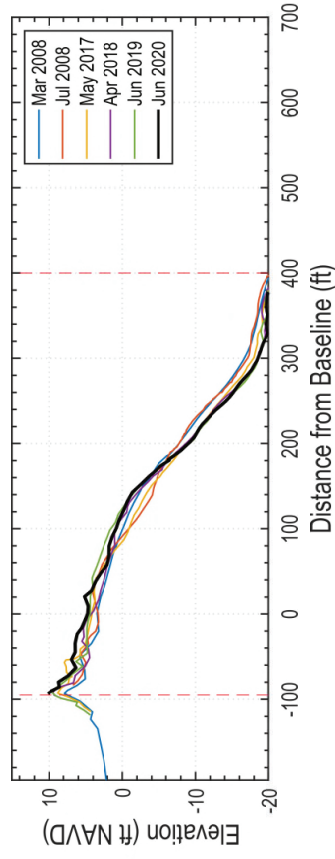
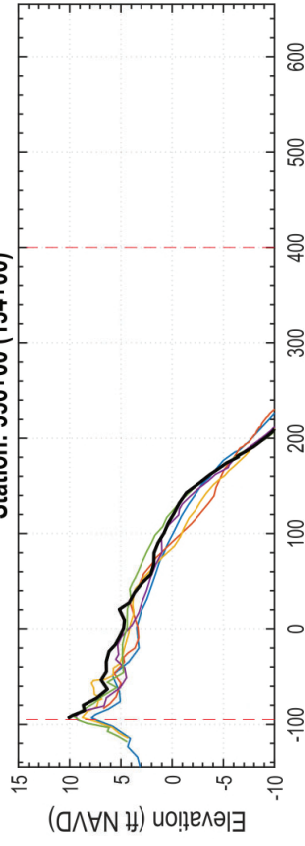


Date	Unit Vol (cy/ft)
Mar 2008	436.8
Jul 2008	438.7
May 2017	448.7
Apr 2018	450.9
Jun 2019	456.2
Jun 2020	452.5



X: 2391905.17
Y: 361759.04

Station: 356+00 (134+00)



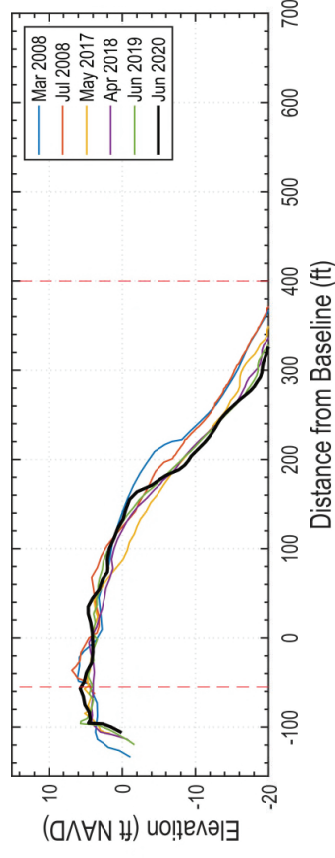
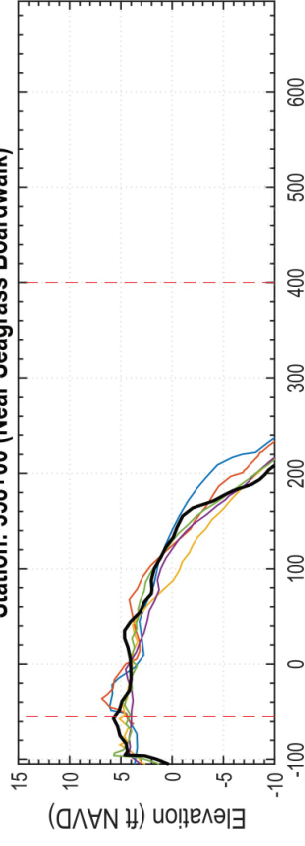
Date Unit Vol (cy/ft)

Mar 2008	447.7
Jul 2008	447.2
May 2017	443.1
Apr 2018	443.0
Jun 2019	448.1
Jun 2020	448.6



X: 2391756.78
Y: 361893.14

Station: 358+00 (Near Seagrass Boardwalk)



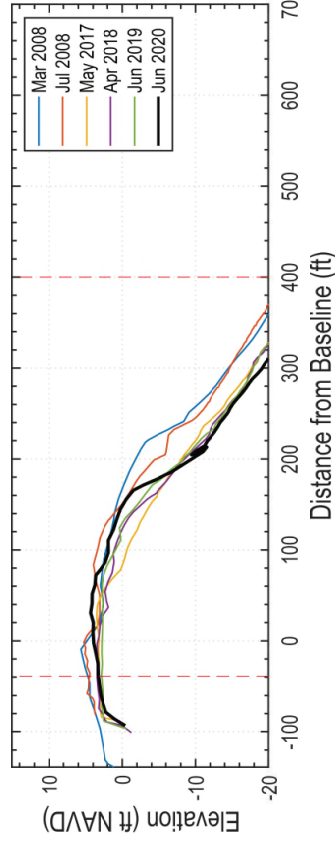
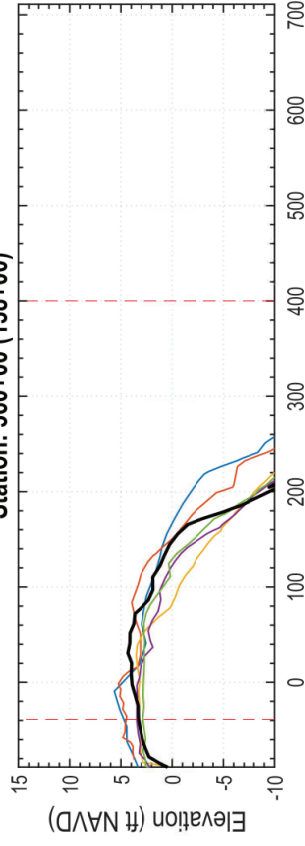
Date Unit Vol (cy/ft)

Mar 2008	413.8
Jul 2008	411.0
May 2017	384.9
Apr 2018	384.2
Jun 2019	387.7
Jun 2020	387.8



X: 2391608.39
Y: 362027.23

Station: 360+00 (138+00)



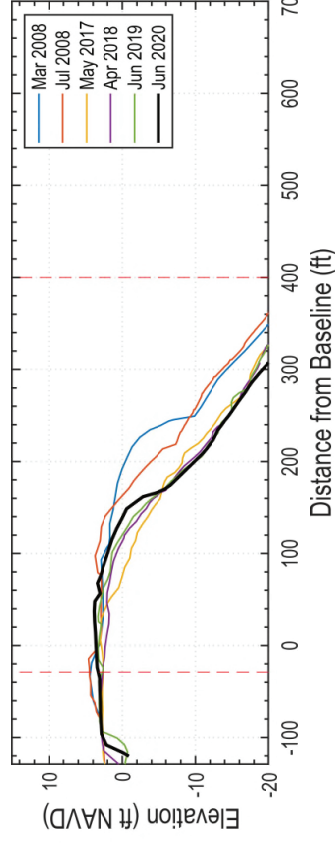
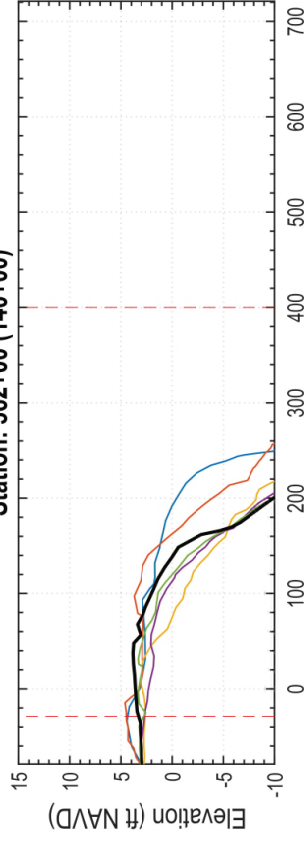
Date Unit Vol (cy/ft)

Date	Unit Vol (cy/ft)
Mar 2008	405.8
Jul 2008	402.9
May 2017	359.6
Apr 2018	360.5
Jun 2019	361.5
Jun 2020	364.7



X: 2391460
Y: 362161.32

Station: 362+00 (140+00)



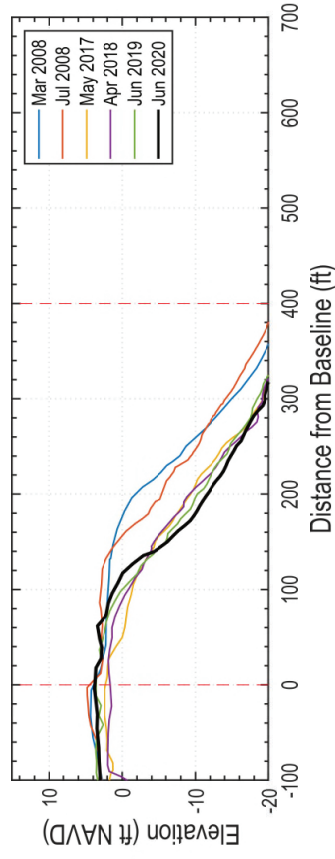
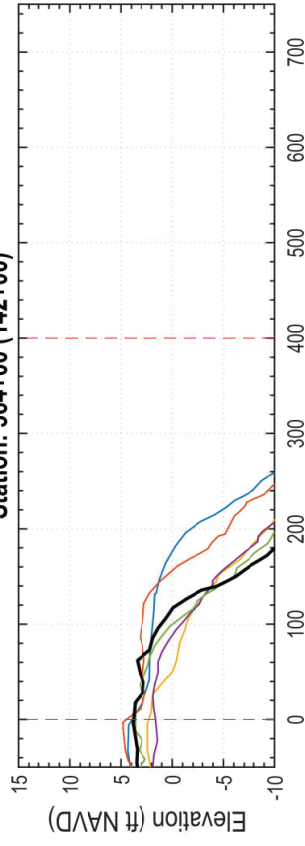
Date Unit Vol (cy/ft)

Date	Unit Vol (cy/ft)
Mar 2008	394.5
Jul 2008	392.3
May 2017	339.0
Apr 2018	340.4
Jun 2019	344.5
Jun 2020	346.1



X: 2391311.61
Y: 362295.42

Station: 364+00 (142+00)



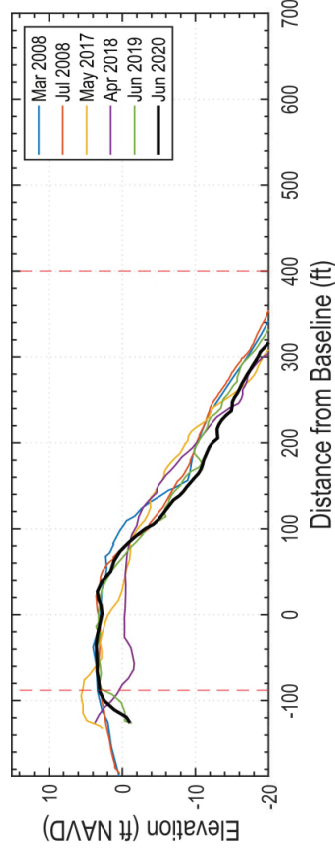
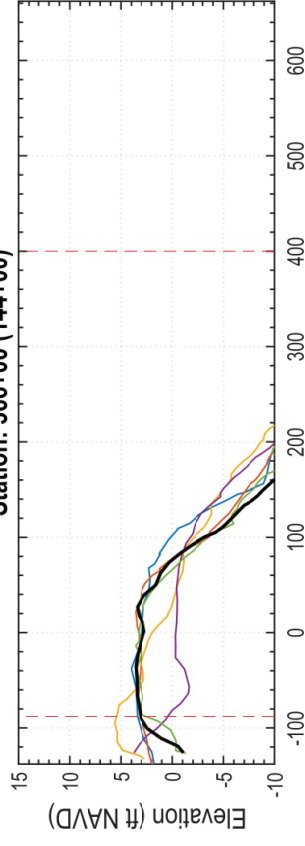
Date Unit Vol (cy/ft)

Mar 2008	352.4
Jul 2008	352.7
May 2017	297.8
Apr 2018	296.3
Jun 2019	300.8
Jun 2020	294.9



X: 2391163.23
Y: 362429.51

Station: 366+00 (144+00)

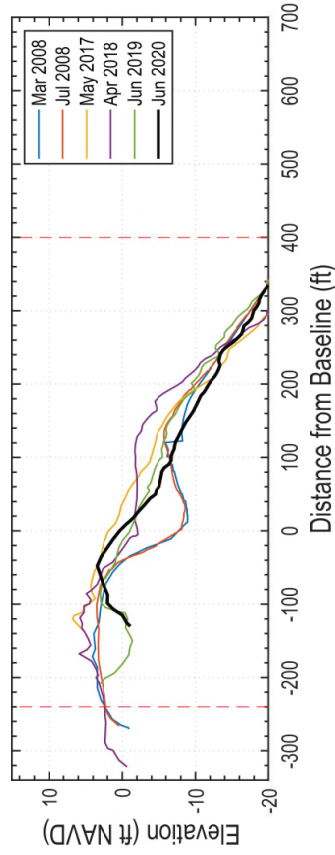
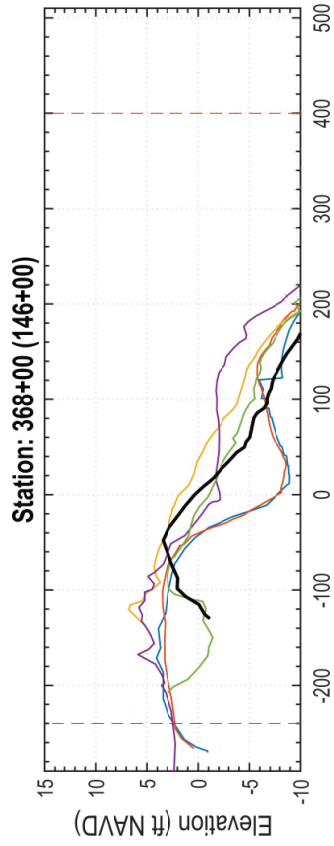


Date Unit Vol (cy/ft)

Mar 2008	413.5
Jul 2008	410.9
May 2017	397.7
Apr 2018	379.3
Jun 2019	397.7
Jun 2020	390.7



X: 2391014.84
Y: 362563.6



Date

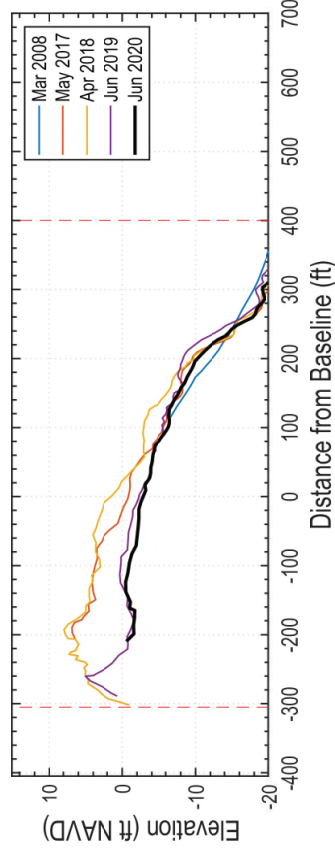
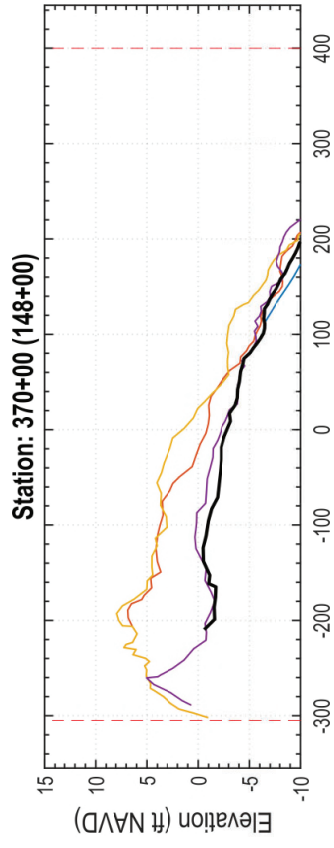
Mar 2008 538.8
Jul 2008 544.3
May 2017 575.5
Apr 2018 584.1
Jun 2019 557.1
Jun 2020 537.6

Unit Vol (cy/ft)

Mar 2008 520.1
May 2017 647.1
Apr 2018 666.6
Jun 2019 611.7
Jun 2020 584.3



X: 2390866.45
Y: 362697.7



X: 2390718.06
Y: 362831.79