

4:00 p.m., Monday, February 5, 2018  
City Hall Conference Room

## AGENDA

- Next Meeting Date: \_\_\_\_\_, \_\_\_\_\_, March \_\_\_\_, 2018  
Time Day Date

**PUBLIC SAFETY COMMITTEE**  
2:00 p.m., Tuesday, January 9, 2018

The regular meeting of the Public Safety Committee was held at 2:00 p.m., Tuesday, January 9, 2018 in the City Hall Conference Room, 1207 Palm Boulevard, Isle of Palms, South Carolina. Attending the meeting were Councilmembers Bell, Smith and Ward, Administrator Tucker, Police Chief Buckhannon, Fire Chief Graham, Assistant Administrator Fragoso and City Clerk Copeland; a quorum was present to conduct business.

1. Administrator Tucker called the meeting to order and acknowledged that the press and public were duly notified of the meeting in accordance with the Freedom of Information Act.

**2. Election of Chair and Vice Chair**

For the position of Chair, Councilmember Ward nominated Councilmember Bell and Councilmember Smith seconded.

Having had experience with fire and police in the past as a reporter, Councilmember Smith stated that she would not mind chairing this Committee.

Councilmember Ward also nominated Councilmember Smith for Chair, and she seconded the nomination.

When the vote was taken, Councilmember Smith was elected Chair of the Public Safety Committee by a majority vote.

For the position of Vice Chair, Councilmember Ward nominated Councilmember Bell, and Councilmember Smith seconded. Having no other nominations, Councilmember Bell was unanimously elected Vice Chair.

**3. Approval of Previous Meeting's Minutes**

**MOTION: Councilmember Ward moved to approve the minutes of the regular meeting of November 6, 2017 as submitted; Councilmember Bell seconded and the motion PASSED UNANIMOUSLY.**

4. **Citizens' Comments** – None

5. **Old Business**

**A. Update on efforts to remove encroachments from rights-of-way**

Administrator Tucker stated that the removal of encroachments has been an initiative in the Police Department and that the project was temporarily slowed due to weather events.

Chief Buckhannon reported that the Department identified sixty-three (63) encroachments in the right-of-way that needed to be removed; of that number thirteen (13) remain, and one or two (12) of these are working with the Department to determine how they can come into compliance with the City's ordinances and State law. For the few remaining, the City Prosecutor is preparing a letter with a citation of non-compliance.

The Administrator explained that the public right-of-way is the area between an owner's property line and the road and is not platted as their property; they are under the purview of SCDOT or the City. If a property owner wants to place something permanently in the right-of-way, he must get an encroachment permit from SCDOT or the City. Most of the rights-of-way on the Isle of Palms fall under SCDOT, and they typically do not allow anything that could impede a vehicle from safely pulling off the road in order to let an emergency vehicle to pass. In the past, the City addressed encroachments in the planning stage and directed the property owner to SCDOT to secure a permit; in the last year or two, Council changed its stance and committed to aggressively working to remove encroachments from the rights-of-way.

Replying to Councilmember Bell's question, Chief Buckhannon stated that the City will not remove encroachments that do not come into compliance but will leave further action to the Courts. He added that the City is seeking to remove those encroachments that create a hazard to a pedestrian or vehicle.

**B. Status of overgrown lots**

Chief Buckhannon stated that twenty-eight (28) overgrown lots were identified in 2017; currently the City is working with eight (8) property owners to get the lots cleared and one (1) of them has asked for more time to come into compliance. For those who choose not to comply, the City Prosecutor is again working on a letter that will include a citation of non-compliance.

**C. Parking at the Rec and consideration of an amendment to the parking ordinance related to "No Overnight Parking" for locations adjacent to City-owned properties**

Administrator Tucker explained that this discussion was an outgrowth of complaints received in 2017; the employees of the marina businesses were asked to park there, but, in addition, boats, heavy equipment, vehicles, recreational vehicles, etc. were also parked at the Rec Center. The neighbors expressed a desire for the City to take action to have the vehicles removed, but, at the time, the City had no mechanism in the City Code to address vehicles left overnight. If the Committee wanted to regulate parking so that people cannot, generally, store vehicles in the City's right-of-way at City-owned properties, an amendment to the parking ordinance would be required to give the Police Department enforcement capabilities. The majority of vehicles were removed last year in a cooperative manner; others simply moved the vehicles around the property.

The City did number the spaces in order for officers to monitor and record the parking activity at the Rec Center on 27<sup>th</sup> Avenue, but the police officers were not able to issue citations.

Councilmember Bell asked if the City had a means of restricting parking there to personal vehicles only because he did not think residents would be opposed to having them left overnight, but non-vehicular parking should not be allowed to park there.

Chief Buckhannon noted that State law allows parking in the right-of-way for up to forty-eight (48) hours; to restrict parking overnight adjacent to City properties would require signage. He added that all of the vehicles parked at the Rec Center last year were residents and the majority belonged to residents of 27<sup>th</sup> Avenue.

Councilmember Bell said that the primary complaint he heard was the noise late at night generated by the marina employees who get off work at midnight.

**MOTION: Councilmember Bell moved to eliminate non-vehicular parking at the Rec Center; Chair Smith seconded.**

Chief Buckhannon stated that, presently, two (2) trailers, three (3) cars and a golf cart were parked in the spaces at the Rec Center; the action proposed would eliminate the trailers.

**VOTE: The motion PASSED UNANIMOUSLY.**

**6. New Business**

- A. Consideration of a contract award to JH Global Services, Inc. in the amount of \$13,988, state contract pricing, for replacement of a Low Speed Vehicle (LSV) for Beach Services** (Page 28, line 278 – State ATAX Fund, Police Department, Capital Outlay, \$14,000)

**MOTION: Councilmember Ward moved to recommend to Ways and Means the award of a contract to JH Global Services, Inc. for \$13,988 for the replacement of a Beach services Low Speed Vehicle; Councilmember Bell seconded.**

Chief Buckhannon told the Committee that this LSV was acquired in 2010 and that the Department got two (2) new ones when the beach parking plan went into effect.

Administrator Tucker commented that this item did not have to be on the Agenda because it was in the FY18 budget and beneath the toggle for the Administrator's approval.

**VOTE: The motion PASSED UNANIMOUSLY.**

- B. Consideration of a contract award to Love Chevrolet in the amount of \$25,370, state contract pricing, for one (1) 2018 Chevrolet Silverado Extended Cab 4x4 to replace the animal control truck** (Page 22, ln 32 - Capital Projects Fund, Police Department Capital Outlay, \$30,000)

**MOTION:** Councilmember Bell moved to recommend to Ways and Means the award of a contract to Love Chevrolet to replace the animal control truck as detailed above; Chair Smith seconded.

Responding to Councilmember Bell, Chief Buckhannon stated that the vehicle is six (6) years old and has more than one hundred thousand (100,000) miles on it.

**VOTE:** The motion PASSED UNANIMOUSLY.

**C. Consideration of 2019 Transportation Sales Tax (TST) requests**

Administrator Tucker explained that these requests were an annual process; Charleston County has two (2) programs for grants to local governments in the County in the form of the Transportation Sales Taxes (TST) and the County Transportation Committee (CTC). These two (2) programs have similar objectives; TST funds could be used for drainage projects, the paving of unpaved roads, bicycle paths and access improvements associated with alternate forms of transportation. The City's process has been for both the Public Safety and the Public Works Committees to recommend projects and for City Council to review the recommendations and make the final decision on what will be submitted for consideration. Due to the deadline this year, the Public Works Committee will not have the opportunity to discuss this at their January meeting. A key item on the grant application is whether the requests have the support of City Council and the community. On occasion, the City has made the same requests as the prior year, for instance, Phase I drainage was submitted multiple years, and the City received several grants toward the project. A more recent grant award was for the engineering, design and construction of the sidewalk on 28<sup>th</sup> Avenue between the Rec Center and Palm Boulevard.

Assistant Frago commented that the City also was awarded two hundred thousand dollars (\$200,000) in CTC funds toward the Phase II Drainage Project.

The Administrator stated that two (2) other projects have been submitted for the past several years, and they were for regulation bike paths on both sides of Palm Boulevard from Breach Inlet to 57<sup>th</sup> Avenue and for improvements to the 14<sup>th</sup> Avenue and Palm Boulevard intersection to direct cyclists exiting the Connector and pedestrians through Leola Hanbury Park to Palm Boulevard. She commented that staff's recommendation was to re-submit both projects, unless the Committee has other ideas for consideration.

Administrator Tucker noted that she has heard complaints about the condition of the multi-purpose path on Waterway Boulevard, and the Committee might consider requesting regulation bike paths on both sides of Waterway from 21<sup>st</sup> Avenue to 41<sup>st</sup> Avenue where space exists in the right-of-way. Another option could be to request widening and re-doing the multi-purpose path on Waterway; she noted that police officers cannot force cyclists onto the multi-purpose path, but they can enforce cycling on regulation bike paths.

Councilmember Ward made the following recommendations for TST grants: 1) intersection improvements to 14<sup>th</sup> Avenue and Palm Boulevard as detailed above, 2) regulation bike lanes on both sides of Palm Boulevard from 21<sup>st</sup> Avenue to 57<sup>th</sup> Avenue and 3) improvements to the multiuse path on Waterway Boulevard.

Councilmember Bell said Waterway Boulevard was not wide enough to support regulation bike paths on both sides of the road.

Chair Smith questioned the request for regulation bike paths on Palm Boulevard rather than Waterway Boulevard.

The Administrator commented that City Council approved the route of the "Battery to the Beach Path" directing cyclists onto Waterway between 21<sup>st</sup> and 41<sup>st</sup> Avenues; she speculated that the reasons were to free up the vehicular lane of traffic that backs up when cyclists are on the road, to, potentially, reduce or eliminate vehicular parking in some areas of Palm Boulevard and to encourage non-vehicular transportation.

Chair Smith inquired about improving the multi-use path and adding regulations bike paths to both sides of Waterway, and the Administrator replied that the City would need engineering to determine if space would allow for both.

The Administrator also pointed out that, on 21<sup>st</sup> Avenue between the intersection on Palm and the Intersection with Waterway, there is only a sidewalk, no bike path. If the desire was to improve cycling on Waterway, bike paths on 21<sup>st</sup> Avenue should also be included, and she thought that the street had ample right-of-way for regulation bike paths on both sides of the road.

**MOTION: Councilmember Ward moved to submit the following as TST requests for grant funding:**

- 1) Intersection improvements to 14<sup>th</sup> Avenue and Palm Boulevard as detailed above,**
  - 2) Regulation bike lanes on both sides of Palm Boulevard from 21<sup>st</sup> Avenue to 57<sup>th</sup> Avenue and**
  - 3) Regulation bike lanes on both sides of Waterway Boulevard.**
- Councilmember Bell seconded.**

During the discussion, Chief Buckhannon added that having regulation bike paths on both sides of Palm Boulevard would provide an additional buffer for beach-goers parking on Palm as they exit their vehicles.

Assistant Fragoso suggested that all of the bike path requests could be combined for one (1) TST grant request, and the Administrator thought that, with the addition of bike paths on both sides of Waterway, the multi-use path would better serve residents as a sidewalk.

Councilmember Bell asked whether the City stood a better chance of a grant award for bike paths on Palm or on Waterway, and Councilmember Ward stated that the bike lanes on Palm Boulevard between 21<sup>st</sup> and 57<sup>th</sup> Avenues would be a very expensive endeavor.

Assistant Fragoso explained that the TST funds are put into three (3) categories one (1) of which is for pedestrian and bike related projects, and they, generally, get priority. Intersection improvements are another category, meaning that the City's projects will not compete for funding.

When Chair Smith asked how long the multi-use path improvements would last, Administrator Tucker replied that an issue with the multi-use path was that it was a continual maintenance problem, compounded by the encroachment of the growth on top of it. The experience has been that the path could be cleared to its width of four feet (4 ft.) and within two (2) weeks the same work needs to be repeated.

From campaigning, Chair Smith commented that people suggested having marked crosswalks on Waterway; she opined that having the crosswalks might reduce the speed on Waterway. She indicated that she would like to see the brick crosswalks like the ones on Palm Boulevard.

Administrator Tucker stated that to install crosswalks on Waterway would require that the City evaluate the street to determine where they would be the most effective, discuss the locations with SCDOT, request them to be marked and signage installed. The City does the actual street printing, and the cost can vary between three and eight thousand dollars (\$3,000 - 8,000) each, depending on the dimensions and location. Once installed, the City would maintain them.

Councilmembers Ward and Bell withdrew the motion and second, respectively.

**MOTION: Councilmember Ward moved to submit the following requests to TST for grant funds:**

- 1) Intersection improvements to 14<sup>th</sup> Avenue and Palm Boulevard as detailed previously and**
- 2) Regulation bike paths on both sides of Waterway Boulevard and Palm Boulevard;**

**Councilmember Bell seconded. The motion PASSED UNANIMOUSLY.**

**D. Announcement of micro-surfacing of Palm Boulevard between 21<sup>st</sup> and 41<sup>st</sup> Avenues**

Administrator Tucker reported that SCDOT would be micro-surfacing Palm Boulevard between 21<sup>st</sup> and 41<sup>st</sup> Avenues; the project has been funded and the project has been committed to. The Administrator explained that micro-surfacing was not the same as re-surfacing; in micro-surfacing, a thin layer of asphalt is placed over the existing asphalt, preserving the asphalt for a longer period of time.

At this time, the City is waiting to be notified by SCDOT about the timing for the project.



## 7. Highlights of Departmental Reports

### Fire Department - Chief Graham

From the November 2017 report, Chief Graham commented that personnel responded to a structure fire on Sullivan's Island on November 10<sup>th</sup>; while one (1) truck and the rescue vehicle went to the scene, another crew manned the Sullivan's Island Fire Station. In the month of November 2017, personnel responded to forty-five (45) calls, and, of those calls, twenty-three (23) were EMS calls. Twenty-two (22) fire inspections were done in the month that found eighty-seven (87) violations. Fire personnel received an average of thirty-three (33) hours of training in the month; the Chief noted that personnel were completing tasks that would be included in the annual safety audit as the year was coming to a close.

Administrator Tucker explained that the safety audit encompasses the entire City, not just the Fire Department, although they do collect all of the data and ensure that employees get the necessary training. The audit is an evaluation of the safety practices of the City; the City strives to do well on the safety audit because a good score can translate to lower fire insurance premiums for island residents.

The Chief reported that the Fire side of the Public Safety Building (PSB) experienced a major water leak that caused it to be without water for a period of twelve (12) hours, and the invoices for the totality of the repair were not received when this report was compiled.

The cost for repairs to the stabilizer jack systems on Tower 1002 were significantly less than expected since only one (1) system needed repair, not both as anticipated. Among the public relations activities in November were replacing smoke detector batteries for several smoke detectors in a resident's home and assisting a resident back into his chair after falling.

Calls of interest in December were untangling a dolphin from a crab pot line, responding to a report of a structure fire caused by electrical issues with a dishwasher, and extinguishing a fire on the sixth hole of the Harbor Course. The Department responded to forty-eight (48) calls, twenty-one (21) of them were EMS calls; for 2017, personnel responded to eleven hundred twenty-five (1,125) calls. Twelve (12) fire inspections were done that identified that forty-three (43) violations. In December, personnel averaged twenty-three (23) hours of training.

Chief Graham stated that, for the first time, someone from the state audited the City's 1% Fund expenditures; she assured the Committee that everything was in order.

Administrator Tucker explained that one percent (1%) of the fire insurance paid by residents of the island goes into this fund for firefighters; very strict rules are attached to the fund related to its uses. Firefighters on the Isle of Palms spend the majority of their 1% fund for additional retirement and insurance; none of the money can be spent on items required by the City.



Although not included in the Maintenance Report there was a problem with the PSB generator; last July the City was cited by DHEC related to the underground storage tank monitoring system. When DHEC came to inspect the corrective measures, they realized that the part that monitors the fuel level in the tank at the generator on the roof was not operational.

Administrator Tucker clarified for the Committee that two (2) tanks are involved in this issue, one is the underground storage tank and the second is on the roof of the building with the generator; the tank underground supplies fuel to the tank on the roof that operates the generator.

The Chief continued that the tank on the roof has a two hundred gallon (200 gal.) capacity and a sensor notifies the underground tank when it needs fuel; that sensor has shorted out. If a problem develops with the system, an alarm located on the first floor on the FD side, and it is not monitored by dispatchers.

Currently, if a storm is looming, Director Pitts, coordinating with Travis Stafford, Fire Inspector, notify the Fire Department that, if the power starts to go out, to call them and they will come to manually open valves to fill the tank on the roof. When the weather is relatively good, this does not create a serious problem, but, once the storm begins and people are evacuated or conditions are hazardous for travel, there is a problem; this sensor is critical to keep the tank full to keep the generator operating for the operations of the public safety departments of the City.

Chief Graham informed the Committee that the monitoring system is no longer supported by the manufacturer; three (3) companies were contacted about the needed repair to no avail. The company that installed the system no longer services it, but referred the City to Petroleum Equipment Services out of North Carolina. Staff has learned that the sensor is no longer available, but a salvaged part has been found with no guarantee that it will work or how long it will work. The cost of the repair with the salvaged part will run five to six thousand dollars (\$5,000 – 6,000), and the replacement of the system will cost sixteen thousand dollars (\$16,000) without travel and expenses.

Administrator Tucker noted that the repair is not the recommended course of action.

According to Chief Graham, money has been allocated in the FY18 budget for repairs and maintenance items identified in the Hill Report at the PSB, and the expectation is that all of the issues will not be addressed in this fiscal year, leaving funding for this system replacement.

The Administrator stated that staff does not believe that the existing design and placement of the generator is the best alternative for the City going forward; if a recommendation is made in the FY19 budget to replace the generator system currently on the roof of the PSB, this monitoring system could be re-used. Problems with the current generator are that it is declining because it is on the roof and unprotected and deterioration has also occurred by its being nine (9) years old.

**MOTION: Chair Smith moved to recommend to the Ways and Means Committee the replacement of the monitoring system on the PSB generator in an amount up to \$20,000 equally paid from the Capital Projects Fund for the Fire and Police Departments; Councilmember Bell seconded.**

When asked by the Chair if this problem was related to the bigger issues with the building, the Administrator stated that it will depend on how it plays out, but she assured the Committee that legal counsel was kept abreast of all issues that arise related to the Public Safety Building.

**VOTE: The motion PASSED UNANIMOUSLY.**

**Police Department** – Chief Buckhannon

One of the highlights of November activity in the Police Department was the report of a golf cart theft; two (2) weeks later, a Mount Pleasant officer stopped a vehicle towing a trailer with a golf cart that turned out to be the one that had been stolen. Over the course of a couple of days, five (5) vehicles were broken into in the vicinity of 23<sup>rd</sup> Avenue to 30<sup>th</sup> Avenue; in one case, the owner was able to get some video footage of the suspect, but officers have not tied it to anyone yet. On November 8<sup>th</sup>, five (5) officers attended and assisted with the Keenagers lunch; they interacted with the attendees to strengthen the bond between citizens and the Department.

Several note-worthy incidents occurred in December, including several thefts from vehicles between the 100 and the 800 blocks of Ocean Boulevard; officers do have some possible suspects and are working those leads. The Chief noted that the majority of vehicles broken into were not secured. On December 6<sup>th</sup>, Officer Louise Hardy attended the Keenagers luncheon where she provided a brief talk about safety while holiday shopping, the theft of packages and telephone scams. In the month of December, Communication Specialists took a total of five thousand fifty-four (5,054) calls and four thousand five hundred sixty-eight (4,568) were for the Police Department. For the year 2017, Communication Specialists answered fifty-nine thousand six hundred seven (59,607) calls. Officers made a total of two hundred ninety-two (292) traffic stops and issued forty-one (41) tickets in the month. The Animal Control Officer issued one (1) citation and two (2) warnings. From the Livability Report, a residence received one (1) warning for a noise complaint and citizens reported thirty-three (33) coyote sightings.

Councilmember Bell stated that he expected the number of traffic tickets issued would be roughly the same year over year, but the number actually declined.

Chief Buckhannon explained that the current environment has law enforcement under intense scrutiny and that officers are making the comparable number of traffic stops but they are for lesser offenses. He agreed that the average over a number of years was consistently twenty-five to thirty percent (25 – 30%). The key factor in writing fewer tickets has been the environment, but court and legislative decisions also come into play.

Administrator Tucker informed the new members of the Committee that the City has both audio and video records of officers' actions; when complaints are received, the Department has a

process for investigating them. She stated that she often tells the complainant that the City will review the audio and video tapes of the encounter, and many times the complaint changes the story a bit at that time.

The Chief was pleased to see that the number of burglaries in 2017 was approximately half the number in 2016; he commented that it would take citizen cooperation to reduce the number of vehicle break-ins since the bulk of these thefts happen with unlocked vehicles, making it a crime of opportunity.

When Chair Smith asked about the outcome for the coyote that was caught in a trap, Chief Buckhannon stated that State law states that a fur-bearing animal cannot be relocated, but must be euthanized. Since it is unlawful to discharge a firearm on the Isle of Palms, the animal is, typically, taken off island and euthanized by the trapper.

The Chief commented that the reporting of sightings was very helpful for the Department; if they see a pattern of heavy activity, it guides the trapper to the most advantageous location for placing traps.

The Administrator informed the Committee that a meeting with DNR on the subject of coyotes is scheduled for Wednesday, January 10<sup>th</sup> that will include representatives from Dewees Island, Sullivan's Island, Wild Dunes and City staff. A topic of discussion will be whether or not DNR has changed any of its best practices associated with coyotes relative to the idea of getting with the policy-setting body to learn if they would like to take a different approach to the coyote problem from the targeted, box trapping currently employed. If Council wanted to pursue the hunting of coyotes, an ordinance change would be required, but she cautioned that such an action would come with significant risks. The next step would be to hold a citizens' forum on coyotes to be able to decide what the City wanted to do differently. She also reminded members of the Committee that individual property owners could get a permit to trap on their own property.

Councilmember Bell indicated that he would like to know how many coyotes were on the island and that, if the City were to become more aggressive, how it would know if its efforts were being successful.

Discussion continued on the subject of warning and notifying residents and visitors to be aware of the coyote problem on the island and to take the necessary precautions.

Relative to the discussion about the number of traffic tickets written, Administrator Tucker reminded Committee members about the number of storm events the island has experienced in the past couple of years. She explained that, when these events happen, the City immediately goes into preparation mode which easily takes three (3) days, and then the City is in the event, that is followed by the post-event requirements of gathering data, documentation, report preparation, etc.; as a result, large expanses of time were diverted to unusual job functions for which fire and police are vital. She opined that these situations may have factored into the lower ticket numbers.

Councilmember Bell clarified his question; he noted that the number of stops has increased but the number of tickets issued has reduced; therefore, the weather has not impacted the numbers.

**8. Miscellaneous Business**

Councilmember Ward suggested that the meetings be held later in the day to allow for more citizens to participate.

**Next Meeting Date: 4:00 p.m., Monday, February 5, 2018 in the Conference Room.**

**8. Adjournment**

**MOTION: Councilmember Ward moved to adjourn the meeting at 4:00 p.m.; Councilmember Bell seconded and the motion PASSED UNANIMOUSLY.**

Respectfully submitted:

Marie Copeland  
City Clerk



Mandy Oglesby  
Southeast Region  
Community Development Manager



January 26, 2018

Dear Ms. Fragoso,

I would like to formally request to have the American Cancer Society's Making Strides Against Breast Cancer event added to the February 5, 2018 City of Isle of Palms' Public Safety Committee agenda.

The Making Strides Against Breast Cancer walk unites the community to support one another by honoring those touched by the disease and raise funds to save lives from breast cancer. Making Strides is the American Cancer Society's signature community event where all money raised are dedicated to the fight against breast cancer, funding innovative breast cancer research, promoting education and risk reduction, and providing comprehensive patient support to those who need it most. Making Strides of Charleston helps to fund all of this and more right here in the Lowcountry through research grants at MUSC, providing a place to stay for free at the Charleston Hope Lodge to those going through treatment, volunteers giving rides to cancer patients who may otherwise not be able to find proper transportation to the doctor, and access to invaluable information and support. We are looking for a way to have our 2018 event embrace some of the wonderful things about the Charleston area; its fantastic parks and picturesque towns and beaches. The City of Isle of Palms encompasses all three and would provide a serene, inspiring, and overall beautiful backdrop for our survivors, caregivers, and supporters to come together to celebrate and reflect as they work to fight breast cancer.

The 2018 event is scheduled for Saturday, October 27<sup>th</sup>, and we expect approximately 1,000 participants. Ideally, we would like to set up our event in the paved parking lot of the County Park as well the surrounding grass area that is not designated for parking. This would include the check-in and HQ tents, stage, survivor tent, Strides Store, mission tent, and sponsor tents. We would encourage participants to carpool, having them utilize the remaining Park parking as well as city parking. The event would begin with registration, an opening program, and survivor ceremony. Throughout the registration period and program, we would have a DJ and emcee hosting. After the survivor ceremony, we would like to begin the walk at the road entrance to the Park, working with the City of Isle of Palms and the police department to briefly close off Ocean Blvd. from the Park to 9<sup>th</sup> Ave. as the participants make their way toward the public beach access at 9<sup>th</sup>. Walkers will have the option to continue back to the park on the beach, or turn right and compete a second mile-long loop on the beach to 5<sup>th</sup> Ave., then back to the park, culminating in our closing ceremonies. Traditionally we have set up our event the day before as the walk day begins in the morning (registration opens at 8:00am; walk starts approx. 9:30am and lasts about 45-60 minutes). Including any day-of set up and post event tear down, the event day lasts from about 6:00am to 2:00pm. In the past we have hired overnight security to watch the venue during non-operating hours.

Please consider including our event on the Public Safety Committee agenda as we would be honored to host our Making Strides of Charleston walk with the City of Isle of Palms. Please feel free to contact me at 843-900-7413 or [mandy.oglesby@cancer.org](mailto:mandy.oglesby@cancer.org) with any questions.

Thank you for your time and consideration,

A handwritten signature in black ink, appearing to read "Mandy Oglesby".

Mandy Oglesby

Community Development Manager, ACS

American Cancer Society  
5900 Core Rd, Suite 504, North Charleston, SC 29406  
phone 843.744.1922 fax 843.747.2761  
Cancer Information 1-800-ACS-2345 [www.cancer.org](http://www.cancer.org)





Share your  
**PASSION**  
 so no one walks alone.

## JOIN THE AMERICAN CANCER SOCIETY MAKING STRIDES AGAINST BREAST CANCER WALK.

Thanks to the passion of walkers, determination of fundraisers, and courage of survivors, a Making Strides walk is an event like no other. As the largest network of breast cancer events in the nation, the non-competitive 3- to 5-mile walks raise money and awareness to help move us closer to a world free from breast cancer.

Most Making Strides events have no registration fee, or a minimum amount to raise. Participants maximize their impact by raising money online or collecting donations to turn in at the event. It's an amazing opportunity to celebrate breast cancer survivors and pay tribute to loved ones lost.

Last year, more than one million Making Strides walkers helped raise more than \$60 million to support the American Cancer Society in the fight against breast cancer. With your help, this year can be even more successful.

## KNOW THE FACTS ON BREAST CANCER IN THE UNITED STATES.

In 2017, an estimated 252,710 women are expected to be diagnosed with invasive breast cancer, and an estimated 40,610 will die from the disease.

- Breast cancer is the most frequently diagnosed cancer in women (excluding skin cancer) and second only to lung cancer as a cause of cancer death in women.
- Breast cancer death rates have declined by 38 percent since 1989, contributing to 297,300 lives saved.
- The five-year relative survival rate for breast cancer that has not spread to the lymph nodes or other locations is 99 percent.

## HOW YOUR SUPPORT MAKES A DIFFERENCE

Thanks to your support of our Making Strides Against Breast Cancer walks, we are here for everyone in every community touched by breast cancer, including those currently dealing with a breast cancer diagnosis, those who may face one in the future, and those who may avoid one altogether thanks to education and risk reduction.



### INNOVATIVE RESEARCH

We invest in cutting-edge breast cancer research to better understand, prevent, find, and treat the disease.



### COMPREHENSIVE SUPPORT

We provide free, comprehensive information and support to those touched by breast cancer when and where they need it.



### EDUCATION AND PREVENTION

We help people reduce their breast cancer risk or find it early when it's easier to treat.

Join us to **save lives** at [MakingStridesWalk.org](http://MakingStridesWalk.org)

1.800.227.2345



**MAKING STRIDES**  
 Against Breast Cancer®






# JOIN THE AMERICAN CANCER SOCIETY TO **HELP SAVE LIVES** FROM **BREAST CANCER**

The American Cancer Society's mission is to **save lives, celebrate lives, and lead the fight** for a world without cancer. Here are some examples of the work we are doing to help save lives from breast cancer.



## FINDING BREAST CANCER'S CAUSES AND CURES

### INVESTING IN BREAST CANCER RESEARCH



**\$62 MILLION**  
CURRENTLY INVESTED IN  
**BREAST CANCER GRANTS**

AS OF AUGUST 2016

Additionally, **235 grants** relating to all cancers are currently being funded.

## HELPING PATIENTS AND SURVIVORS

### OFFERING **INFORMATION** AND **EDUCATION**

IN 2016,



- > **Cancer.org** had more than 108 million visits and currently features the latest, most accurate information on virtually all topics related to cancer.
- > Our 24/7 helpline handled more than 1.2 million calls and live chats from those seeking support, information, and resources.



- > We offer more than 40 award-winning books, from healthy eating cookbooks to caregiving support.
- > Our staff provided 119,000 special kits of tailored information and resources for newly diagnosed patients.

### HELPING ALL CANCER **PATIENTS**

IN 2016,



More than **335,000 rides** to and from treatment were provided.



More than **517,000 nights of lodging** were provided.



Patient navigators **helped guide nearly 45,000 patients** through the health care system.



More than **11,000 one-on-one support services** were provided to breast cancer patients.



More than **36,000 women** learned how to **manage the appearance-related side effects of treatment.**



HELPING PEOPLE TAKE STEPS TO STAY HEALTHY



## MOBILIZING COMMUNITIES

across the country to take steps that can help reduce their risk for breast cancer



Establishing evidence-based breast cancer screening guidelines



Providing education for health care professionals



Contributing to grants that educate and enable at-risk communities to get breast cancer screenings



Educating communities about how a healthy lifestyle can help reduce breast cancer risk

## RALLYING COMMUNITIES TO HELP SAVE LIVES FROM BREAST CANCER

During the past two years, the American Cancer Society Cancer Action Network<sup>SM</sup>, our nonprofit, nonpartisan advocacy affiliate,

**HELPED SUSTAIN OR INCREASE FUNDING FOR BREAST AND CERVICAL CANCER SCREENING PROGRAMS**

**IN 41 STATES.**



MORE THAN

**250**

MAKING STRIDES AGAINST BREAST CANCER<sup>®</sup> EVENTS ACROSS THE NATION

**1.4**

MILLION PEOPLE UNITE TO HELP SAVE LIVES.


MORE THAN

**\$60**

MILLION IS RAISED EACH YEAR.

## MAKING REMARKABLE PROGRESS TOGETHER

UNITED STATES  
**BREAST  
CANCER  
DEATH  
RATE  
DOWN**



THAT MEANS

**297,300**

LIVES SAVED FROM BREAST CANCER.

TO LEARN MORE ABOUT US OR TO GET HELP, VISIT  
**CANCER.ORG/FIGHTBREASTCANCER** OR CALL US AT  
**1-800-227-2345** – 24 HOURS A DAY, 7 DAYS A WEEK.







**SINCE 1993**, the American Cancer Society has been raising funds and rallying communities to save lives from breast cancer through our Making Strides Against Breast Cancer events.

**2 NEW ENGLAND CITIES**  
**5,000 WALKERS**  
**\$660,000 RAISED**

CONCORD, NH ★

BOSTON, MA ★

**THEN**

**NOW**

Making Strides started with just two walks in New England and has grown to more than 250 events nationwide.

**TODAY, MORE THAN**  
**250 EVENTS**

NO EVENT IN YOUR AREA?  
JOIN THE MAKING STRIDES  
**VIRTUAL WALK**  
MAKINGSTRIDESWALK.ORG

## MAKING STRIDES ACROSS COMMUNITIES

**OVER**  
**13,000,000**  
**WALKERS**

**TOTAL  
RAISED**

**\$810**

**MILLION  
DOLLARS**

More than 13 million walkers in the US have raised more than \$810 million, helping 3.1 million breast cancer survivors celebrate another year.



**THANK YOU!**

**OVER**

**26,000,000**  
**HOURS WALKED**



# JOIN US

## TO SAVE LIVES FROM BREAST CANCER

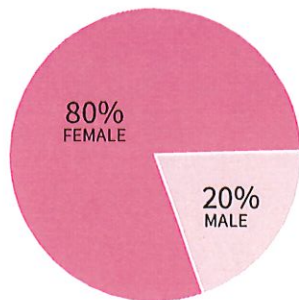
American Cancer Society Making Strides Against Breast Cancer walks are the largest network of breast cancer awareness events in the nation, uniting more than 250 communities and 1.4 million walkers nationwide to help save lives and ensure no one faces breast cancer alone.



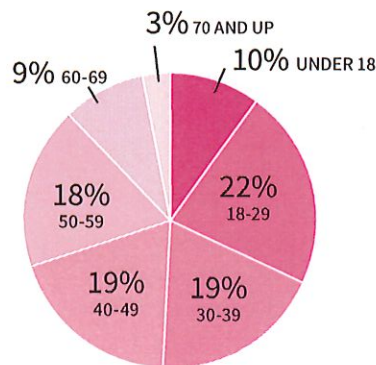
**MAKING STRIDES**  
Against Breast Cancer®



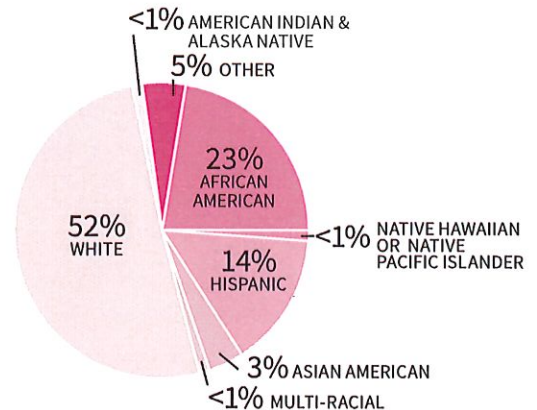
### MAKING STRIDES PARTICIPANTS ACROSS THE US\*



**BY GENDER**



**BY AGE**



**BY RACE**

\*percentage per total respondents

BEING INVOLVED IN MAKING STRIDES AGAINST BREAST CANCER EVENTS PROVIDES YOUR EMPLOYEES, CUSTOMERS, AND COMMUNITIES THE OPPORTUNITY TO HELP SAVE LIVES AND ENSURE NO ONE FACES BREAST CANCER ALONE.



### ONE IN THREE

SAY THEY ARE MORE LIKELY TO PURCHASE A PRODUCT IF IT'S PARTNERED WITH OUR BRAND.\*

\*American Cancer Society Corporate Partnerships survey: September 2013



WE CONTINUE TO BE A **HIGHLY TRUSTED SOURCE FOR CANCER INFORMATION**, WITH 94 PERCENT AIDED BRAND AWARENESS AMONG CONSUMERS.\*

\*American Cancer Society Market Research: 2016 Brand Tracker



### HELP SAVE LIVES,

AND SHOW YOUR COMMUNITY HOW YOU PROVIDE EMPLOYEES AND CUSTOMERS:

- > A quality team-building experience
- > A platform for volunteerism and philanthropy
- > A commitment to their well-being

### BENEFITS CAN INCLUDE:

- > Generating a more positive corporate image
- > Improving customer loyalty
- > Increasing sales potential






## Duke Coil Rubberized Soft Catch Leg Trap



<b>Restricted Construction Noise Hours</b>		
<b>Municipality</b>	<b>Monday thru Friday</b>	<b>Saturday and Sunday</b>
City of Isle of Palms	7:00 a.m. - 7:00 p.m.	7:00 a.m. - 7:00 p.m.
Town of Mount Pleasant	7:00 a.m. - 9:00 p.m.	7:00 a.m. - 9:00 p.m.
Town of Sullivan's Island	8:00 a.m. - 6:00 p.m.	Saturday: 10:00 a.m. - 4:00 p.m. No work on Sunday
City of Folly Beach	7:00 a.m. - 6:00 p.m.	No work on weekends
City of Goose Creek	7:00 a.m. - 9:00 p.m.	9:00 a.m. - 9:00 p.m.
City of Charleston	"from sun up to sun down"	"from sun up to sun down"
City of Conway	7:00 a.m. - 7:00 p.m.	Saturday: 8:00 a.m. - 7:00 p.m. No work on Sunday
Town of Bluffton	7:00 a.m. - 7:00 p.m.	Saturday: 7:00 a.m. - 7:00 p.m. Sunday: 12:00 p.m. - 7:00 p.m.
City of North Charleston	7:00 a.m. - 11:00 p.m.	7:00 a.m. - 11:00 p.m.
City of Myrtle Beach	7:00 a.m. - 7:00 p.m.	7:00 a.m. - 7:00 p.m.
Town of Summerville	7:00 a.m. - 11:00 p.m.	7:00 a.m. - 11:00 p.m.



## **Monthly Report**

**January**

**2018**



<b><u>Index</u></b>	<b><u>Page</u></b>
Synopsis	1-5
Communications Report	6
Traffic Review	7
Connector	8
Yearly Offense Type Comparison Report	9
Arrest Summary & Property Values Report	10
Primary UCR Code Arrest Summary	11
Animal Control Report	12
Criminal investigations Report	13
Training Report	14
Overtime Report	15
Livability Report	16



# ISLE OF PALMS POLICE DEPARTMENT

THOMAS E. BUCKHANNON, III  
CHIEF OF POLICE

30 JC LONG BOULEVARD  
POST OFFICE DRAWER 508  
ISLE OF PALMS, SOUTH CAROLINA 29451  
PHONE (843) 886-6522 FAX (843) 886-8527  
www.iop.net

To: MAYOR CARROLL, CITY COUNCIL and ADMINISTRATOR TUCKER  
Subject: MONTHLY REPORT DECEMBER2017  
Date: February 1, 2018

The following is a synopsis of some of the activities of the Isle of Palms Police Department during the month of January.

## Monday, January 1

### Traffic Stop / Simple Possession Marijuana – Palm Boulevard / 30<sup>th</sup> Avenue

An officer stopped a vehicle for a moving violation. During contact with the driver, the officer asked if there was anything illegal in the car. The driver admitted to having marijuana in her backpack. A search of the vehicle resulted in the officer locating the marijuana and drug paraphernalia, which was taken as evidence. The driver was charged and issued a citation in the Isle of Palms Municipal Court.

### Destructive / Damage / Vandalism of Property – 500 Block Palm Boulevard

A victim reported that someone had damaged the hood of her car and left blood was on the driver's side mirror. The victim was able to provide the officer with information on a possible suspect. The estimated amount of damage caused is \$1,000. This case has been assigned to CID for further investigation.

## Wednesday, January 3

### Simple Assault – 3400 Block Hartnett Boulevard

A victim reported that a subject staying in the residence struck her and pushed her to the ground, hitting her head repeatedly against the floor. Officers observed physical injury to the victim. The male subject told officers that he was trying to defend himself, but refused to elaborate. The officer placed the male subject under arrest for assault and battery 3<sup>rd</sup> degree and transported him to the Al Cannon Detention Center.

## Monday, January 8

### False Pretense / Swindle / Confidence Game – 2600 Block Cameron Boulevard

A victim reported that she received a phone call from someone claiming to be her grandson, Michael, and was asking for money. The victim explained that she does not have a grandson named Michael. The victim was able to provide the phone number from her caller ID. This case has been assigned to CID for further investigation.

## **Tuesday, January 9**

### **Disorderly Conduct – 1400 Block Ocean Boulevard**

An officer responded to a report of a male subject stumbling around into traffic. The officer located the subject, who smelled strongly of alcohol, could not respond to the questions and refused to give any identification information to the officer. The subject was placed under arrest for disorderly conduct and was able to be released to his wife.

## **Wednesday, January 10**

### **Driving Under Suspension – Palm Boulevard / 41<sup>st</sup> Avenue**

An officer stopped a vehicle for an equipment violation. When asked, the driver told the officer that he did not have his driver's license with him. Further investigation determined that the driver's license was suspended for failure to pay a traffic ticket. The driver was issued a citation for the Isle of Palms Municipal Court.

### **Theft from Motor Vehicle – 41<sup>st</sup> Avenue**

A victim reported that an unknown person broke into his unlocked vehicle and stole prescriptions for his daughter's medication. This case has been assigned to CID for further investigation.

## **Thursday, January 11**

### **Theft from Motor Vehicle – 22<sup>nd</sup> Avenue**

A victim reported that an unknown person entered her unlocked car during the night and the next morning she found the glove compartment open, but it did not appear that anything had been stolen. This case has been assigned to CID for further investigation.

**\*\*This was the 9<sup>th</sup> residence that we responded to for reports of vehicle break-ins in the general area. Nothing appeared to be taken from any of the vehicles, the vehicles were unlocked, but none of the owners wished to file a formal incident report.**

### **Theft from Buildings – 2600 Block Waterway Boulevard**

A victim reported that a firearm had been stolen from his residence and he believed that it was a friend that had recently visited. The victim was unable to provide a serial number for the firearm. The approximate value of the stolen item is \$400. This case has been assigned to CID for further investigation.

## **Friday, January 12**

### **Driving Under Suspension – Palm Boulevard / 21<sup>st</sup> Avenue**

An officer stopped a vehicle for having an expired vehicle license plate. Further investigation found that the driver's license was suspended and the vehicle was not insured. The driver was issued citations for the Isle of Palms Municipal Court.

### **Theft from Motor Vehicle – 24<sup>th</sup> Avenue**

A victim reported that sometime during the night, someone entered his unlocked vehicle and stole his checkbook. This case has been assigned to CID for further investigation.

### **Saturday, January 13**

#### **Fraud / Identity Theft – 22<sup>nd</sup> Avenue**

A victim reported that she had received a letter from her bank indicating that a new debit card had arrived. The victim had not requested a new debit card and called the bank, learning that someone had applied for the card online. The address to where the card was to be mailed was a local address of a subject the victim knows. This case has been assigned to CID for further investigation.

### **Sunday, January 14**

#### **Drug Equipment Violations – Palmetto Drive / Racquet Club Drive**

An officer responded to a report of trespassers in the parking lot of the golf clubhouse. Upon locating two subjects, the officer could smell alcohol and determined that the subjects were underage. A case of beer was observed on the back seat along with an open beer that had spilled onto the floorboard. A pipe with marijuana residue was found in the center console. The two subjects were charged with unlawful possession of drug paraphernalia and underage possession of beer. They were issued citations for the Isle of Palms Municipal Court.

### **Monday, January 15**

#### **Destructive / Damage / Vandalism of Property – 41<sup>st</sup> Avenue**

A victim reported that while her vehicle was legally parked, someone vandalized her car by puncturing the radiator and draining the oil. The victim provided information to the officer of a possible suspect. The approximate amount of damage to the vehicle is \$800. This case has been assigned to CID for further investigation.

### **Tuesday, January 16**

#### **Petit Larceny – Charleston Boulevard / Palm Boulevard**

A victim reported that an unknown person had stolen the City's Christmas decorations that had been dismantled and set aside to be picked up. The decorations were the Happy Holidays with the snowman with multiple colored lights. The estimated value of the stolen item is \$500. This case has been assigned to CID for further investigation.

### **Saturday, January 20**

#### **Traffic Stop / Underage Possession – Palm Boulevard / 9<sup>th</sup> Avenue**

An officer stopped a vehicle for speeding, 50MPH in a posted 35MPH speed zone. While speaking with the driver, the officer saw several Smirnoff Ice alcoholic beverages on the back seat and that the driver was under 21 years old. When asked about the beverages, the driver said they were his father's, but he was taking them to a friend's house. Further investigation located the receipts from where the beverages were purchased and the driver's fake ID. The driver was issued citations for speeding, underage possession, and possession of a false ID for the Isle of Palms Municipal Court.

### **Monday, January 22**

#### **Driving Under Suspension – Palm Boulevard / 9<sup>th</sup> Avenue**

An officer stopped a vehicle for speeding, 47MPH in a posted 35MPH speed zone. During a check of the driver's information, it was determined that the driver's license was suspended. The driver was charged with DUS 2<sup>nd</sup> offense with a citation for the Isle of Palms Municipal Court.

### **Tuesday, January 23**

#### **Suspicious Vehicle / Simple Possession of Marijuana – Ocean Boulevard / Pavilion Drive**

An officer on night shift got out to check on a vehicle parked with a subject sitting inside. While speaking with the occupant, the officer smelled marijuana emitting from inside the car. A search of the vehicle located the marijuana in the sunglasses holder. The subject was charged and issued a citation for the Isle of Palms Municipal Court.

### **Friday, January 26**

#### **Traffic Stop / Simple Possession of Marijuana – 41<sup>st</sup> Avenue / Waterway Boulevard**

An officer stopped a vehicle for the driver not wearing his seatbelt and a moving violation. While speaking with the driver, the officer asked if there was anything illegal in the car and the driver admitted to having a pipe with marijuana in the center console. The subject was charged with simple possession of marijuana and operating an uninsured vehicle with citations for the Isle of Palms Municipal Court.

### **Saturday, January 27**

#### **Traffic Stop / Weapon Law Violations – 41<sup>st</sup> Avenue / Forest Trail**

An officer stopped a vehicle for speeding, 34MPH in a posted 25MPH speed zone. While speaking with the driver, the officer observed a strong odor of marijuana emitting from the vehicle and saw a box of bullets sitting on the passenger's seat. A search of the vehicle located a loaded handgun under the driver's front seat. The driver was placed under arrest for unlawful carrying of a firearm and transported to the Al Cannon Detention Center.

#### **Suspicious Vehicle / Simple Possession of Marijuana – 21<sup>st</sup> Avenue / Palm Boulevard**

An officer observed a vehicle that had an invalid license plate, which did not match the make and model of the car it was physically attached. While speaking with the occupant, he admitted to putting the wrong tag on the car because the correct tag had been stolen. The occupant was not able to provide any documentation to verify this claim. The occupant became uncooperative and when officers attempted to detain him, he would not remove his balled-up fist from his jacket pocket and he was observed to be attempting to destroy marijuana. The subject was placed under arrest, charged with simple possession of marijuana, DUS for DUI 2<sup>nd</sup> offense, open container of beer, hindering police and transported to the Al Cannon Detention Center.

### **Sunday, January 28**

#### **Petit Larceny – 3900 Block Hartnett Boulevard**

A victim reported that he had provided a subject a cab ride to her home and when he attempted to charge her credit card for the \$89 fare, it was declined. The female subject got out of the car and walked down the street, ducking into the bushes. While officers were speaking with the victim, the female subject walked back up and asked if she could pay with cash, which she told them to use her credit card. The female subject was arrested for petit larceny and transported to the Al Cannon Detention Center.

### **Monday, January 29**

#### **Fraudulent Credit Card – 1100 Block Palm Boulevard**

A victim reported that unauthorized charges had been made on his credit card in the amount of \$1,039. The victim reported this information to his bank and a hold was placed on his card. This case has been assigned to CID for further investigation.

#### **Fraudulent Credit Card – 41<sup>st</sup> Avenue**

A victim reported that unauthorized charges had been made on her credit card through her PayPal account in the amount of \$998. This case has been assigned to CID for further investigation.

#### **Community Service Activities**

During the month of January 2018, Officers issued one hundred seventy-three (173) "Property Security Check Notices" and nineteen (19) "You Could Have Been a Victim of a Crime" notices.

January 25 – Sergeant Matthew Storen conducted an Active Shooter Awareness presentation to the employees of the Isle of Palms Water and Sewer Commission.

## Isle of Palms Police Department

### JANUARY 2018

During the month of January 2018, the Consolidated Dispatch Center received and dispatched 4238 calls for service to the four (4) public safety agencies of Isle of Palms and Sullivan's Island, and the National Park Service. The following is a breakdown of activity by department.

	<u>IOPPD</u>	<u>IOPFD</u>	<u>SIPD</u>	<u>SIFD</u>	<u>NPS</u>	<u>TOTALS</u>
JANUARY 2018	3754	47	393	44	0	4238
JANUARY 2017	3684	48	839	20	0	4591
Percentage Change	2%	-2%	-53%	120%	0%	-8%
Year to Date 2018	3754	47	393	44	0	4238
Year to Date 2017	3684	48	839	20	0	4591
Percentage Change	2%	-2%	-53%	120%	0%	-8%
<u>Patrol Zones</u>	<u>Patrol Requests</u>	<u>Officer Initiated Calls &amp; Registration Checks</u>	<u>Service Calls</u>	<u>Total Services</u>		
Tract 1: Breach Inlet to 10th Ave	461	5	143	609		
Tract 2: Ocean Blvd to JC Long to 14th Ave	246	1	31	278		
Tract 3: 10th Ave North to 21st Ave South	737	18	153	908		
Tract 4: 21st Ave North to 31st Ave South	400	12	123	535		
Tract 5: 31st Ave North to 41st Ave South	277	4	105	386		
Tract 6: Forest Trail	38	4	11	53		
Tract 7: 41st Ave North to 57th Ave	473	3	66	542		
Tract 8: Wild Dunes	71	1	62	134		
Tract 9: IOP Connector	144	4	23	171		
Tract 10: County Park	36	0	4	40		
Tract 99: Off Island	17	2	79	98		
<b>Totals:</b>	<b>2900</b>	<b>54</b>	<b>800</b>	<b>3754</b>		





## Isle of Palms Police Department Monthly Traffic Review



**JANUARY 2018**

### Traffic Enforcement

Traffic Stops for Current Month	Traffic Stops Previous Month	Percentage Change
325	292	11%

	January 2018	January 2017	Percentage Change	Year To Date 2018	Year To Date 2017	Percentage Change
Traffic Stops	325	284	14%	325	284	14%
Traffic Stops w/Tickets	66	54	22%	66	54	22%
% Traffic Stops w/Tickets	20%	19%	1%	20%	19%	1%

### Traffic Collisions

	January 2018	January 2017	Percentage Change	Year To Date 2018	Year To Date 2017	Percentage Change
Traffic Collisions	1	3	-67%	1	3	-67%

### Officer Activity

	January 2018	January 2017	Percentage Change	Year To Date 2018	Year To Date 2017	Percentage Change
DUI Tickets	0	6	-100%	0	6	-100%
DUS Tickets	4	4	0%	4	4	0%
Speeding Tickets	9	12	-25%	9	12	-25%
Other Traffic Tickets	57	31	84%	57	31	84%
Non Traffic Tickets	12	14	-14%	12	14	-14%
Parking Tickets	2	3	-33%	2	3	-33%
Littering Tickets	0	0	0%	0	0	0%
City Tickets	10	4	150%	10	4	150%
Warning Tickets	255	173	47%	255	173	47%

**Isle of Palms Police Department**  
**Connector Calls for Service**  
**January 2018**

The Isle of Palms Police Department has responded to or initiated 171 calls, involving 912.14 minutes, or 15.2 man hours for the month of January 2018. The following breaks down the type, number and time element of each call on the connector.

	Calls January	Calls Year to Date	Arrests January	Arrests Year to Date	Minutes January	Minutes Year To Date	Avg. Minutes January	Avg. Minutes Year To Date
Accidents	1	1	0	0	91.04	91.04	91	91
Traffic Stops with Tickets	2	2	1	1	59.50	59.50	30	30
Traffic Stops without Tickets	10	10	0	0	203.08	203.08	20	20
Citizen Assists	7	7	0	0	25.25	25.25	4	4
Assist Other Dept	0	0	0	0	0.00	0.00	0	0
Miscellaneous	151	151	0	0	533.27	533.27	4	4
Totals	171	171	1	1	912.14	912.14	5	5
January 2017	116	116	1	1	763.86	763.86	7	7

# Isle of Palms Police Department - Offense Type Comparison

January 2018

OFFENSE TYPE	Jan-18	Feb-18	Mar-18	Apr-18	May-18	Jun-18	Jul-18	Aug-18	Sep-18	Oct-18	Nov-18	Dec-18	YTD	PREVIOUS YTD	% CHANGE
13A AGGRAVATED ASSAULT	0												0	0	0%
13B CRIMINAL DOMESTIC VIOLENCE	0												0	0	0%
13B SIMPLE ASSAULT	2												2	0	200%
13C INTIMIDATION	0												0	0	0%
23C SHOPLIFTING	0												0	0	0%
23D THEFT FROM BUILDINGS	1												1	0	100%
23F THEFT FROM MOTOR VEHICLE	3												3	0	300%
23G THEFT OF MOTOR VEHICLE PARTS	0												0	0	0%
23H BREACH OF TRUST	0												0	0	0%
23H ALL OTHER LARCENY	2												2	4	-50%
26A FALSE PRETENSE / SWINDLE	1												1	1	0%
26B FRAUD CREDIT CARD / ATM	2												2	0	200%
26B FRAUD / IDENTITY THEFT	1												1	0	100%
26C IMPERSONATION	0												0	0	0%
26E WIRE/COMPUTER/OTHER MANIPULATION	0												0	0	0%
35A DRUG/NARCOTICS VIOLATIONS	0												0	2	-100%
35A SIMPLE POSSESSION OF MARIJUANA	4												4	3	33%
35B DRUG EQUIPMENT VIOLATIONS	1												1	1	0%
36C CRIMINAL SEXUAL CONDUCT WITH MINOR	0												0	0	0%
36C INDECENT EXPOSURE	0												0	0	0%
90C DISORDERLY CONDUCT	1												1	0	100%
90D DRIVING UNDER THE INFLUENCE	0												0	5	-100%
90E PUBLIC DRUNKENNESS	0												0	0	0%
90F FAMILY OFFENSES/NONVIOLENT	1												1	0	100%
90G LIQUOR LAW VIOLATIONS	0												0	0	0%
90G OPEN CONTAINER	0												0	0	0%
90G UNDERAGE POSSESSION OF ALCOHOL	1												1	0	100%
90I RUNAWAY	0												0	0	0%
90J TRESPASS OF REAL PROPERTY	1												1	4	-75%
90M OTHER AGENCIES	3												3	5	-40%
90N RESISTING ARREST	0												0	0	0%
90Z ALL OTHER OFFENSES	2												2	0	200%
91A ALARM	26												26	17	53%
91C COMMUNITY SERVICE	1												1	1	0%
91F DOMESTIC DISPUTE	1												1	2	-50%
91L LIVABILITY OFFENSE	50												50	9	456%
91N NOISE ORDINANCE VIOLATION	11												11	7	57%
91T TRAFFIC OFFENSE	5												5	3	67%
91W WARRANT ARREST	0												0	0	0%
120 ROBBERY	0												0	0	0%
210 EXTORTION/BLACKMAIL	0												0	0	0%
220 BURGLARY/BREAKING & ENTERING	0												0	1	-100%
240 MOTOR VEHICLE THEFT	0												0	0	0%
250 POSSESSION OF FALSE DRIVERS LICENSE	0												0	0	0%
280 STOLEN PROPERTY OFFENSE	0												0	0	0%
290 DESTRUCTIVE/DAMAGE/VANDALISM	2												2	1	100%
520 WEAPON LAW VIOLATIONS	1												1	0	100%
753 OBSCENE/HARASSING PHONE CALLS	2												2	0	200%
979 MISSING PERSON	0												0	0	0%
980 SUICIDE- ACTUAL OR ATTEMPTED	1												1	0	100%
NCR NON CRIMINAL REPORTS	17												17	15	13%
TOTAL	143	0	0	0	0	0	0	0	0	0	0	0	143	81	77%

**Isle of Palms Police Department**  
**January 2018**

**ARREST SUMMARY**

Type	January 2018				Total 2018				January 2017				Total 2017			
Adults	Male	10	Female	2	Male	10	Female	2	Male	10	Female	1	Male	10	Female	1
Juveniles	Male	0	Female	0	Male	0	Female	0	Male	0	Female	0	Male	0	Female	0
Narc-Adults	Male	4	Female	1	Male	4	Female	1	Male	2	Female	4	Male	2	Female	4
Narc-Juveniles	Male	0	Female	0	Male	0	Female	0	Male	0	Female	0	Male	0	Female	0
TOTALS:	Male	14	Female	3	Male	14	Female	3	Male	12	Female	5	Male	12	Female	5

**PROPERTY VALUES REPORTED**

Type	January 2018	Total 2018	January 2017	Total 2017
Burglary Stolen	\$0.00	\$0.00	\$730.00	\$730.00
Larceny Stolen	\$489.00	\$489.00	\$129,641.00	\$129,641.00
Criminal Damage	\$1,800.00	\$1,800.00	\$1,350.00	\$1,350.00
MVT Stolen or Breach of Trust	\$0.00	\$0.00	\$0.00	\$0.00
Robbery Stolen	\$0.00	\$0.00	\$0.00	\$0.00
Burglary Recovered	\$0.00	\$0.00	\$0.00	\$0.00
Larceny Recovered	\$400.00	\$400.00	\$128,903.00	\$128,903.00
Criminal Damage Recovered	\$0.00	\$0.00	\$0.00	\$0.00
MVT Recovered	\$0.00	\$0.00	\$0.00	\$0.00
Robbery Recovered	\$0.00	\$0.00	\$0.00	\$0.00
Total Stolen	\$489.00	\$489.00	\$130,371.00	\$130,371.00
Total Recovered	\$400.00	\$400.00	\$128,903.00	\$128,903.00
Total Seized	\$0.00	\$0.00	\$0.00	\$0.00

# Primary UCR Code Only - Arrest Summary

January 2018

	Male White	Male Black	Male American Indian	Male Asian	Male Other	Female White	Female Black	Female American Indian	Female Asian	Female Other	Male Total	Female Total	Total
13A AGGRAVATED ASSAULT	0	0	0	0	0	0	0	0	0	0	0	0	0
13B CRIMINAL DOMESTIC VIOLENCE	0	0	0	0	0	0	0	0	0	0	0	0	0
13B SIMPLE ASSAULT	1	0	0	0	0	0	0	0	0	0	1	0	1
13C INTIMIDATION	0	0	0	0	0	0	0	0	0	0	0	0	0
23C SHOPLIFTING	0	0	0	0	0	0	0	0	0	0	0	0	0
23D THEFT FROM BUILDINGS	0	0	0	0	0	0	0	0	0	0	0	0	0
23F THEFT FROM MOTOR VEHICLE	0	0	0	0	0	0	0	0	0	0	0	0	0
23G THEFT OF MOTOR VEHICLE PARTS	0	0	0	0	0	0	0	0	0	0	0	0	0
23H BREACH OF TRUST	0	0	0	0	0	0	0	0	0	0	0	0	0
23H GRAND LARCENY	0	0	0	0	0	0	0	0	0	0	0	0	0
23H PETIT LARCENY	0	0	0	0	0	1	0	0	0	0	0	1	1
26A FALSE PRETENSE/SWINDLE/CONFIDENCE	0	0	0	0	0	0	0	0	0	0	0	0	0
26B FRAUD CREDIT CARD / ATM	0	0	0	0	0	0	0	0	0	0	0	0	0
26B FRAUD / IDENTITY THEFT	0	0	0	0	0	0	0	0	0	0	0	0	0
26C IMPERSONATION	0	0	0	0	0	0	0	0	0	0	0	0	0
35A DRUG/NARCOTIC VIOLATIONS	0	0	0	0	0	0	0	0	0	0	0	0	0
35A SIMPLE POSSESSION OF MARIJUANA	1	2	0	0	0	0	0	0	0	1	3	1	4
35B DRUG EQUIPMENT VIOLATIONS	1	0	0	0	0	0	0	0	0	0	1	0	1
36C SEXUAL EXPOSURE	0	0	0	0	0	0	0	0	0	0	0	0	0
90C DISORDERLY CONDUCT	1	0	0	0	0	0	0	0	0	0	1	0	1
90D DRIVING UNDER THE INFLUENCE	0	0	0	0	0	0	0	0	0	0	0	0	0
90E PUBLIC DRUNKENNESS	0	0	0	0	0	0	0	0	0	0	0	0	0
90F FAMILY OFFENSES/NONVIOLENT	0	0	0	0	0	0	0	0	0	0	0	0	0
90G LIQUOR LAW VIOLATIONS	0	0	0	0	0	0	0	0	0	0	0	0	0
90G OPEN CONTAINER	0	0	0	0	0	0	0	0	0	0	0	0	0
90G UNDERAGE POSSESSION OF ALCOHOL	1	0	0	0	0	1	0	0	0	0	1	1	2
90J TRESPASS OF REAL PROPERTY	0	0	0	0	0	0	0	0	0	0	0	0	0
90M OTHER AGENCIES	0	0	0	0	0	0	0	0	0	0	0	0	0
90N RESISTING ARREST	0	0	0	0	0	0	0	0	0	0	0	0	0
90Z ALL OTHER OFFENSES	0	0	0	0	0	0	0	0	0	0	0	0	0
91L LIVABILITY OFFENSE	0	0	0	0	0	0	0	0	0	0	0	0	0
91N NOISE ORDINANCE VIOLATION	0	0	0	0	0	0	0	0	0	0	0	0	0
91T TRAFFIC OFFENSE	3	2	0	0	0	0	0	0	0	0	5	0	5
91W WARRANT ARREST	0	0	0	0	0	0	0	0	0	0	0	0	0
120 ROBBERY	0	0	0	0	0	0	0	0	0	0	0	0	0
220 BURGLARY/BREAKING & ENTERING	0	0	0	0	0	0	0	0	0	0	0	0	0
240 MOTOR VEHICLE THEFT	0	0	0	0	0	0	0	0	0	0	0	0	0
250 POSSESSION OF FALSE DRIVERS LICENSE	0	0	0	0	0	0	0	0	0	0	0	0	0
280 STOLEN PROPERTY OFFENSES	0	0	0	0	0	0	0	0	0	0	0	0	0
290 DESTRUCTIVE / DAMAGE/VANDALISM	1	0	0	0	0	0	0	0	0	0	1	0	1
520 WEAPON LAW VIOLATIONS	0	1	0	0	0	0	0	0	0	0	1	0	1
753 OBSCENE / HARRASSING PHONE CALLS	0	0	0	0	0	0	0	0	0	0	0	0	0
<b>TOTAL:</b>	<b>9</b>	<b>5</b>	<b>0</b>	<b>0</b>	<b>0</b>	<b>2</b>	<b>0</b>	<b>0</b>	<b>0</b>	<b>1</b>	<b>14</b>	<b>3</b>	<b>17</b>

**Isle of Palms Police Department**  
**Animal Control Report**  
**January 2018**

	January 2018 Monthly Total	2018 Yearly Total	January 2017 Monthly Total	2017 Yearly Total
Citations	4	4	3	3
Warning Tickets	0	0	0	0
Animals Secured	13	13	17	17
Dogs	10	10	13	13
Cats	1	1	0	0
Raccoons	0	0	0	0
Other*	2	2	4	4
Released to: (Owner, other)	12	12	13	13
Transported to Shuler Vet	0	0	0	0
Transported to Other Vets	1	1	4	4
Transported to SPCA	0	0	0	0
Injured Animals	0	0	4	4
Trapped Animals	0	0	0	0
Cats	0	0	0	0
Raccoons	0	0	0	0
Other **	0	0	0	0
Dead Animals Removed	48	48	47	47
Traps Set	0	0	0	0
Kennel Fees	\$7.00	\$7.00	\$7.00	\$7.00



# Isle of Palms Police Department

## Criminal Investigations Division

### Monthly Report

January 2018

#### **CASES ASSIGNED TO INVESTIGATORS**

Cases Assigned: 10	Investigations Carried Over: 9
Cases Closed: 14	Investigations Continuing: 19

#### **BREAKDOWN OF INVESTIGATION CLEARANCE**

Cleared by Arrest: 2	Exceptionally Cleared: 0
Unfounded: 1	Administratively Closed: 11

#### **\*\*Incident / Investigation Status Indicators (CALEA 42.1.3)\*\***

*"Active" – The case is assigned to an investigator and investigative efforts are active and ongoing.*

*"Cleared by Arrest" – (Closed) The case has been cleared by the arrest of the offender(s).*

*"Unfounded" – The offense described did not occur or occurred in another jurisdiction.*

*"Exceptionally Cleared" – (Closed) The case has been cleared due to offender death, lack of prosecution, denied extradition, victim declining prosecution, or offender was a juvenile (no custody).*

*"Administratively Closed" – (Non-criminal incident or investigation suspended) All available leads have been exhausted, but the case has not been brought to a conclusion, and investigative efforts may be resumed if new evidence or leads are discovered at a later date.*

#### **Administrative:**

Detectives Tarr and Hardy attended monthly Victim Advocate meeting in North Charleston

#### **Court Proceedings:**

- Preliminary Hearings 4
- Grand Jury 1
- Municipal Court 2

#### **Victim Services:**

Victim Advocates sent out 14 Victim Letters during the month of January.

#### **CID Call Outs:**

There was 1 call out for the month of January, for a DSS call





# MONTHLY TRAINING REPORT

JANUARY 2018

Sworn	Civilian	Type	Description	SCCJA	Telecourse	In-Service	Other
3		Advanced	DV 2017 - Working with Male Victims	6			
4		In-Service	Child Passenger Seat Technician - Quaterly Training			4	
1		In-Service	Criminal Justice Information System Security & Awareness Training			1	
1		Advanced	DMT Operator Recertification	2			
5		Advanced	EPC For Law Enforcement	7.5			
1		Advanced	Legal Update 2015 - 2016 January	1			
1		Advanced	Legal Update 2016 - 2017	1			
1		Advanced	Legal Update 2016 - 2017 January	1			
3		Advanced	Legal Update 2017 - 2018	3			
1		Advanced	Legal Update 2017 - 2018 January	1			
2		Advanced	NCIC Reaffirmation	2			
1		Advanced	Recruiting and Hiring for Law Enforcement				10
1		Advanced	The Line Up - Jul/Aug 2017	1			
1		Advanced	The Line Up - Mar/Apr 2017	1			
1		Advanced	The Line Up - May/Jun 2017	1			
15		Advanced	The Line Up - Nov/Dec 2017	15			
15		Advanced	The Line Up - Sep/Oct 2017	16			

TOTAL	58.50	0.00	5.00	10.00
TOTAL MONTHLY HOURS	73.50			

	SCCJA	Telecourse	In-Service	Other
PREVIOUS REPORT TOTAL	0.00	0.00	0.00	0.00
CURRENT MONTH TOTALS	58.50	0.00	5.00	10.00
YEAR TO DATE TOTALS	58.50	0.00	5.00	10.00

DEPARTMENT HOURS YEAR TO DATE	73.50
-------------------------------	-------

**Isle of Palms Police Department**  
**Overtime Report**  
**January**  
**2018**

<b><u>Category</u></b>	<b><u>Hours</u></b>
Animal Control	3.5
Beach Security	155.5
Court - Livability	1
Court - Municipal	10
Court - Other	8
Critical Incident	28.5
Holdover Report	0.5
Holiday Worked Overtime	24
Officer Coverage	48.5
Sick Coverage	48.5
Special Assignment	2.5
Supervisor Coverage	33.5
Training	1.5
Vacation Coverage	8
Weekly Schedule	85
<b>TOTAL HOURS</b>	<b>458.5</b>
Reporting for Pay Periods - December 19, 2017 through January 29, 2018	

# ISLE OF PALMS LIVABILITY REPORT

## JANUARY 2018

LIVABILITY COMPLAINTS	ISLAND RESIDENT	RENTAL PROPERTY	OTHER LOCATIONS	CITATIONS	WARNINGS	UNFOUNDED	TOTAL COMPLAINTS
NOISE	4	0	1	1	2	1	5
BARKING DOG	2	4	0	0	1	4	6
FIREWORKS	0	0	1	0	0	1	1
<b>TOTAL</b>	<b>6</b>	<b>4</b>	<b>2</b>	<b>1</b>	<b>3</b>	<b>6</b>	<b>12</b>
<b>% BY CATEGORY</b>	<b>50%</b>	<b>33%</b>	<b>17%</b>	<b>8%</b>	<b>25%</b>	<b>50%</b>	

ADDITIONAL CALLS RELATED TO RENTAL PROPERTIES	
INFORMATION REPORT	1
ASSIST OTHER AGENCY	0
ALARM	3
SIMPLE ASSAULT	0
BURGLARY	0
DOMESTIC DISPUTE	0
MOTOR VEHICLE THEFT	1
THEFT FROM MOTOR VEHICLE	1
FRAUD	0
PETIT LARCENY	0
<b>TOTAL</b>	<b>6</b>

<b>TOTAL COYOTE SIGHTINGS</b>	<b>24</b>
-------------------------------	-----------

COMPLAINTS BY ADDRESS														
ADDRESS	DATE	TIME	ISLAND RESIDENT	LONG TERM RENTAL	SHORT TERM RENTAL	OTHER LOCATIONS	AGENCY RENTAL OR OWNER RENTAL	CITATION	WARNING	DISPOSITION	NOISE	BARKING DOG	FIREWORKS	COYOTE SIGHTING
3007 Palm Blvd	1/13/2018	18:49	1	0	0	0	0	0	1	FOUNDED	1			
3007 Palm Blvd	1/13/2018	20:49	1	0	0	0	0	1	0	FOUNDED	1			
3007 Palm Blvd	1/13/2018	22:50	1	0	0	0	0	0	0	FOUNDED	1			
300 - 400 Palm Blvd	1/27/2018	23:24	0	0	0	1	0	0	0	UNFOUNDED	1			
405 Palm Blvd	1/28/2018	12:28	1	0	0	0	0	0	1	FOUNDED	1			
2804 Cameron Blvd	1/4/2018	14:50	0	0	1	0	OWNER	0	0	UNFOUNDED		1		
2604 Hartnett Blvd	1/5/2018	2:19	0	0	1	0	OWNER	0	0	UNFOUNDED		1		
2604 Hartnett Blvd	1/5/2018	3:37	0	0	1	0	OWNER	0	1	FOUNDED		1		
2806 Cameron Blvd	1/9/2018	9:40	1	0	0	0	0	0	0	UNFOUNDED		1		
2802 Cameron Blvd	1/9/2018	16:44	0	0	1	0	OWNER	0	0	UNFOUNDED		1		
9 26th Ave	1/23/2018	7:31	1	0	0	0	0	0	0	FOUNDED		1		
6th Ave Beach Access	1/1/2018	12:19	0	0	0	1	0	0	0	UNFOUNDED			1	
Linkside Villas	1/3/2018	22:48												1
29th / Hartnett	1/4/2018	19:20												1
200 Grand Pavilion	1/4/2018	21:00												1
28th / Waterway	1/7/2018	23:19												1
44th / Palm	1/8/2018	2:05												1
29th Ave / Dog Park	1/10/2018	21:00												1
128 Ocean	1/11/2018	22:55												1
Forest Trl / Sparrow	1/12/2018	7:50												1
29th / Palm	1/12/2018	19:11												1
Mike Maughon	1/12/2018	23:50												1
21st / Palm	1/13/2018	4:46												1
30th / Beach	1/13/2018	17:15												1
2300 Palm	1/14/2018	17:30												1
8 Summer Dunes Ln	1/14/2018	4:10												1
5757 Palm Blvd Admin lot	1/17/2018	7:00												1
Back Bay / Lagoon Rd	1/17/2018	18:25												1
41st / Wildwood	1/18/2018	7:09												1
Island Center	1/21/2018	1:00												1
8 Summer Dunes Ln	1/21/2018	23:00												1
Palm / 32nd	1/26/2018	18:34												1
12 32nd Ave	1/26/2018	18:40												1
240 Forest Trl	1/26/2018	19:50												1
13 Fairway Village Lane	1/29/2018	10:15												1
Palmetto Drive / Shipwatch	1/30/2018	20:25												1