



# ISLE OF PALMS POLICE DEPARTMENT

## MONTHLY REPORT

### SEPTEMBER 2025



#### SIGNIFICANT DEPARTMENTAL ACTIONS

Incidents of interest in September include 37 arrests, 372 traffic stops, 19 drug related charges, 94 traffic citations, and 4 arrests for driving under the influence.

The Isle of Palms Police Department has one officer participating in the FBI Joint Terrorism Task Force.

ACTIVITY SUMMARY	SEPT	YTD	SEPT	YTD
	2025	2025	2024	2024
Calls for Service	823	9093	958	9861
Incident Reports	108	879	112	1080
Traffic Collisions	4	53	6	65
Traffic Stops	372	3284	370	3808
Bicycle Stops	8	26	3	13
Golf Cart Stops	3	39	6	58
Marine Calls for Service	0	1	1	14
Arrests	37	379	47	596
State Law Violations	117	1144	116	1553
City Ordinance Violations	17	141	10	172
Warning Citations	320	3397	287	3080
Parking Citations-PCI Municipal Services	836	7379	987	8133
Isle of Palms Warrants Served	9	75	14	114
Criminal Investigations-Cases Opened	24	99	14	95
Criminal Investigations-Cases Closed	24	103	16	57
Training Hours	55	1848	209	2163
Coyote Sightings	3	113	0	143
Beach Wheel Chairs Issued	17	158	14	138
REPORTS BY OFFENSE TYPES	SEPTEMBER		YTD	
	2025		2025	
DUI	4		44	
Other Alcohol Offense	4		59	
Arson/Suspicious Fire	0		0	
Rape/Sexual Assault	0		2	
Assault	5		28	
Indecent Exposure	0		1	
Harassment	0		3	
Drug Incident	19		164	
Homicide/Manslaughter	0		0	
Traffic	21		211	
DUS	13		106	
Robbery	0		2	
Burglary	1		2	
Theft from Motor Vehicle	0		7	
Motor Vehicle Theft	0		5	
Larceny	3		28	
Fraud	0		23	
Suicide (Actual or Attempted)	0		1	
Vandalism	4		18	
Weapon Law Violations	0		10	
Assist Other Agency	3		36	
Noise Violation	12		166	
All Other Offenses	19		242	
<b>TOTAL</b>	<b>108</b>		<b>1158</b>	

BEACH RELATED CHARGES	SEPT	YTD	SEPT	YTD
	2025	2025	2024	2024
Alcohol on Beach	0	11	0	20
Smoking on Beach	0	2	0	2
Litter on Beach	0	0	0	0
Glass on Beach	0	0	0	21
Plastics on Beach	0	0	0	0
Vehicles on Beach	0	1	0	1
Nudity on Beach	0	0	0	1
Beached Boat on Beach	0	0	0	1
Destruction of Sea Oats	0	0	0	1
Dog Off Leash	3	23	3	8
<b>TOTAL</b>	<b>3</b>	<b>37</b>	<b>3</b>	<b>55</b>
CHARGES	SEPT	YTD	SEPT	YTD
	2025	2025	2024	2024
Attempted Murder	0	0	0	0
Robbery	0	1	0	2
Assault	0	4	0	10
Domestic Violence	0	7	0	4
Public Disorderly	1	24	6	45
Burglary	0	0	0	0
Possession of Stolen Vehicle	0	1	2	2
Grand Larceny	0	4	0	3
All Other Larceny	0	2	0	8
Fraud	0	1	0	5
Weapon Violation	0	11	1	16
Drug Violations/Sale/Manufacture/Distribution/Etc.	2	10	2	27
Possession of Controlled Substance	0	11	1	12
Other Drug Possession Methamphetamine/Cocaine/Cocaine Base/Ecstasy/MDMA/Etc.	2	6	3	16
Simple Possession of Marijuana/Possession 1 oz. or less	12	91	7	138
Drug Equipment Violation	3	22	4	48
Vandalism/Damage to Property	1	1	0	3
Driving Under Suspension	17	138	11	148
Driving Under Influence	4	61	9	97
Other Alcohol Violation	3	65	5	97
Speeding	10	107	7	94
Other Traffic Related	67	608	64	831
Golf Cart Violation	0	0	2	7
Marine Violation	0	0	0	0
Resisting/Hindering/Assaulting Public Official or Police Officer	4	14	1	19
False Information to Police/Fire/Rescue	0	1	0	5
Failure to Stop for Police/Evade/Elude	0	8	0	8
Animal Violation (Other than Dog at Large)	0	2	0	4
Noise Violation	0	7	0	5
Littering	0	5	0	7
Indecent Exposure	0	1	0	0
Business License	22	98	7	101
All Other Charges	0	20	5	21
<b>TOTAL</b>	<b>148</b>	<b>1331</b>	<b>137</b>	<b>1783</b>



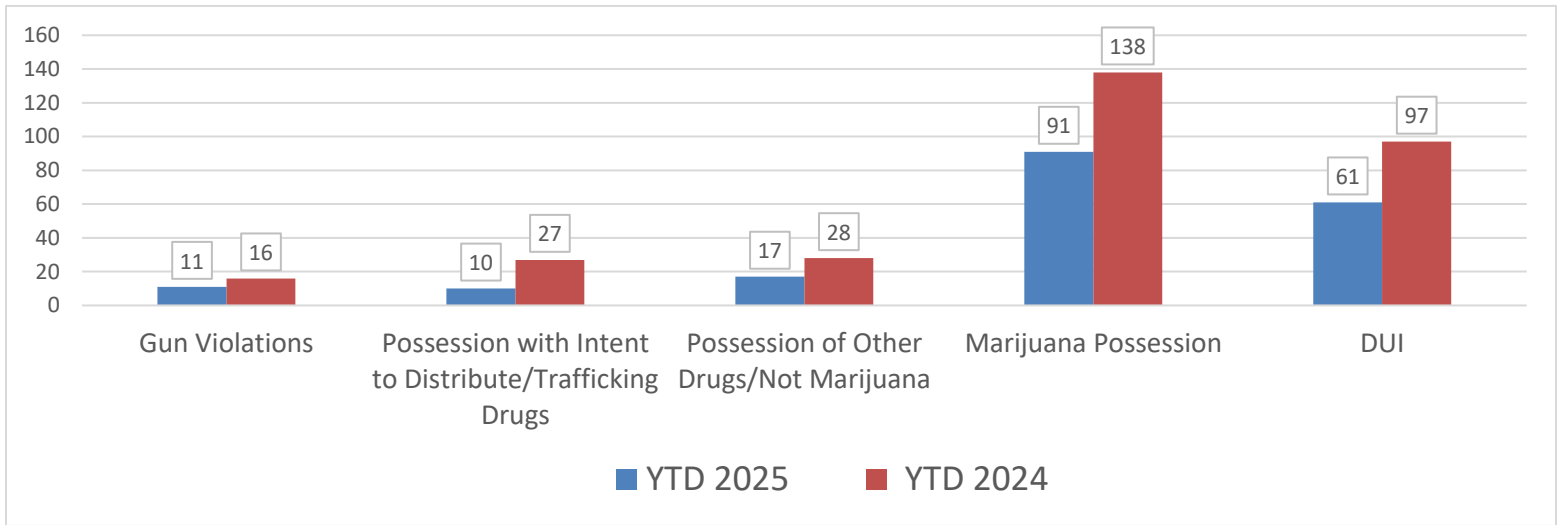
# ISLE OF PALMS POLICE DEPARTMENT

## MONTHLY REPORT

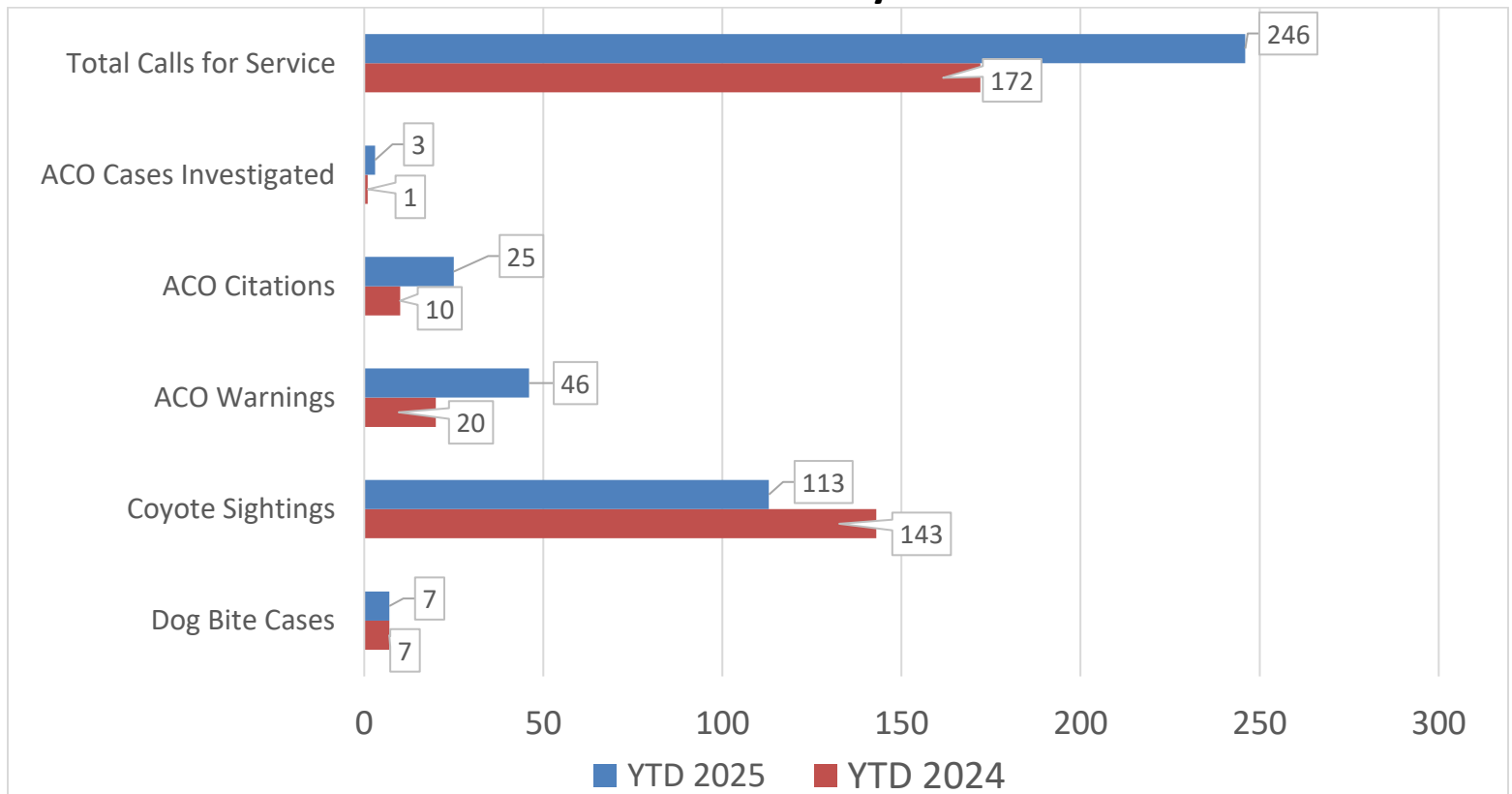
### SEPTEMBER 2025



## Drug, Gun, and DUI Charge Trend – Year to Date



## Animal Control Activity - Year to Date





# ISLE OF PALMS POLICE DEPARTMENT

## MONTHLY REPORT

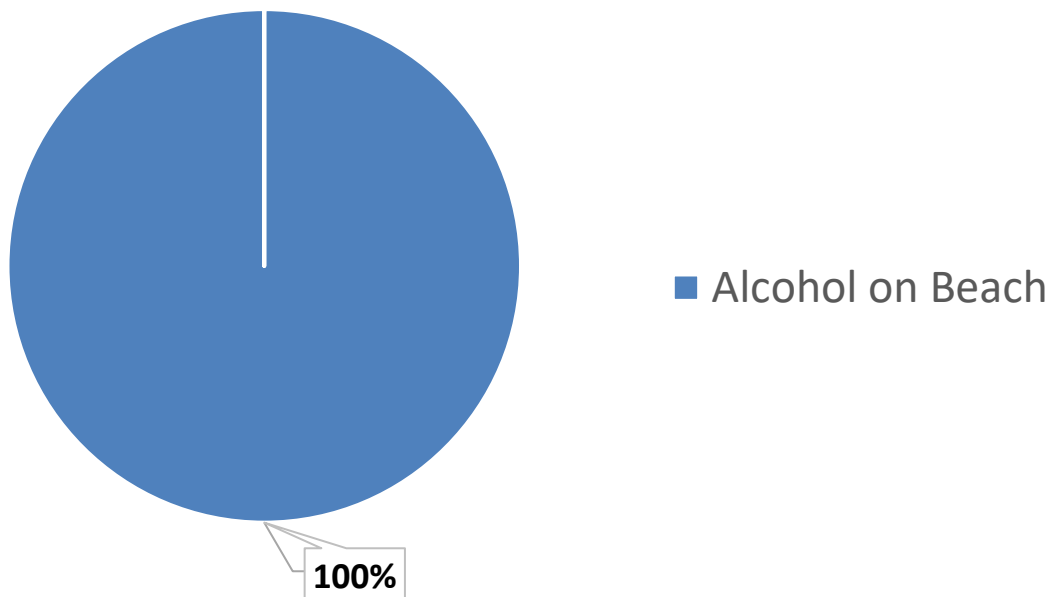
### SEPTEMBER 2025



## Beach Service Officer Activity – SEPTEMBER 2025

Charges	Written Warnings Issued	Citations Issued	Total
Alcohol on the Beach	1	0	1
Smoking on Beach	0	0	0
Litter on Beach	0	0	0
Glass on Beach	0	0	0
Plastics on Beach	0	0	0
Destruction of Sea Oats	0	0	0
Dog Off Leash	0	0	0
Other	0	0	0
Total	1	0	

## Beach Service Officer Activity – SEPTEMBER 2025





# ISLE OF PALMS POLICE DEPARTMENT MONTHLY REPORT SEPTEMBER 2025

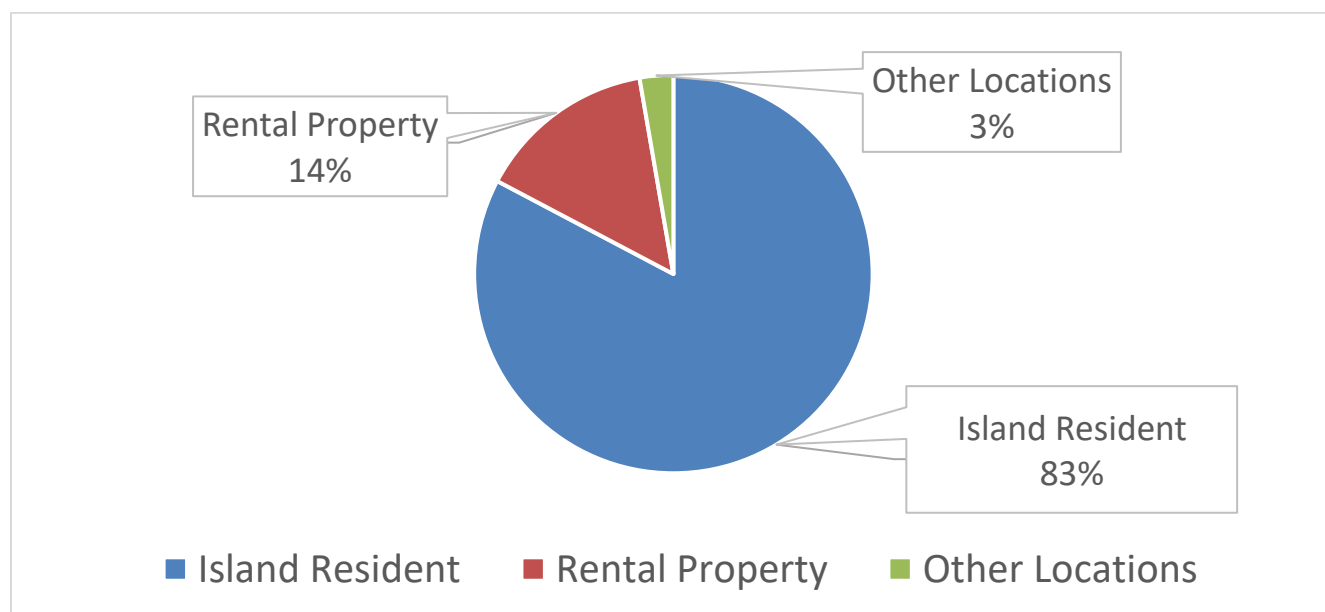


## Livability Statistics – SEPTEMBER 2025

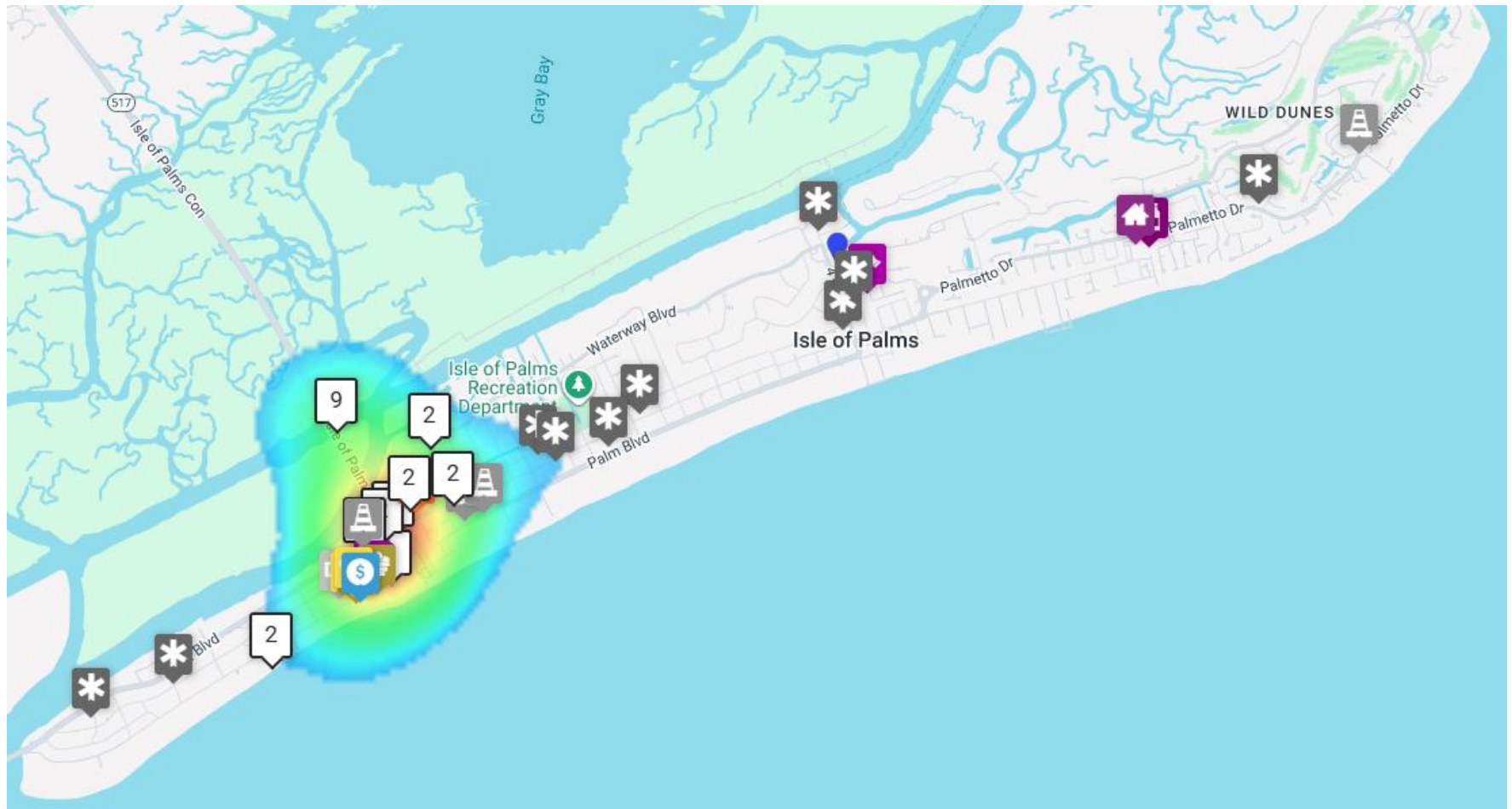
LIVABILITY COMPLAINTS	ISLAND RESIDENT	RENTAL PROPERTY	OTHER LOCATIONS	TOTAL COMPLAINTS
NOISE	1	10	1	12
FIREWORKS	0	0	0	0
UNKEMPT LOTS	0	0	0	0
RIGHT-OF-WAY OBSTRUCTION	1	0	0	1
BUSINESS LICENSE	51	0	2	53
OTHER RENTAL PROPERTY VIOLATIONS NOT LISTED	0	0	0	0
SHORT TERM RENTAL OCCUPANCY VIOLATIONS	0	0	0	0
SHORT TERM RENTAL VEHICLE LIMIT VIOLATIONS	0	0	0	0
ROLL CART VIOLATIONS	38	6	0	44
<b>TOTAL</b>	<b>91</b>	<b>16</b>	<b>3</b>	<b>110</b>
<b>% BY CATEGORY</b>	<b>83%</b>	<b>15%</b>	<b>3%</b>	

CITATIONS	WARNINGS	UNFOUNDED	COMPLAINT DISPOSITION
0	8	4	12
0	0	0	0
0	0	0	0
0	1	0	1
22	28	3	53
0	0	0	0
0	0	0	0
0	0	0	0
0	44	0	44
22	81	7	110
20%	74%	6%	

## Livability Complaint by Property Type – SEPTEMBER 2025



# INCIDENT REPORT DENSITY/HEAT MAP SEPTEMBER 2025

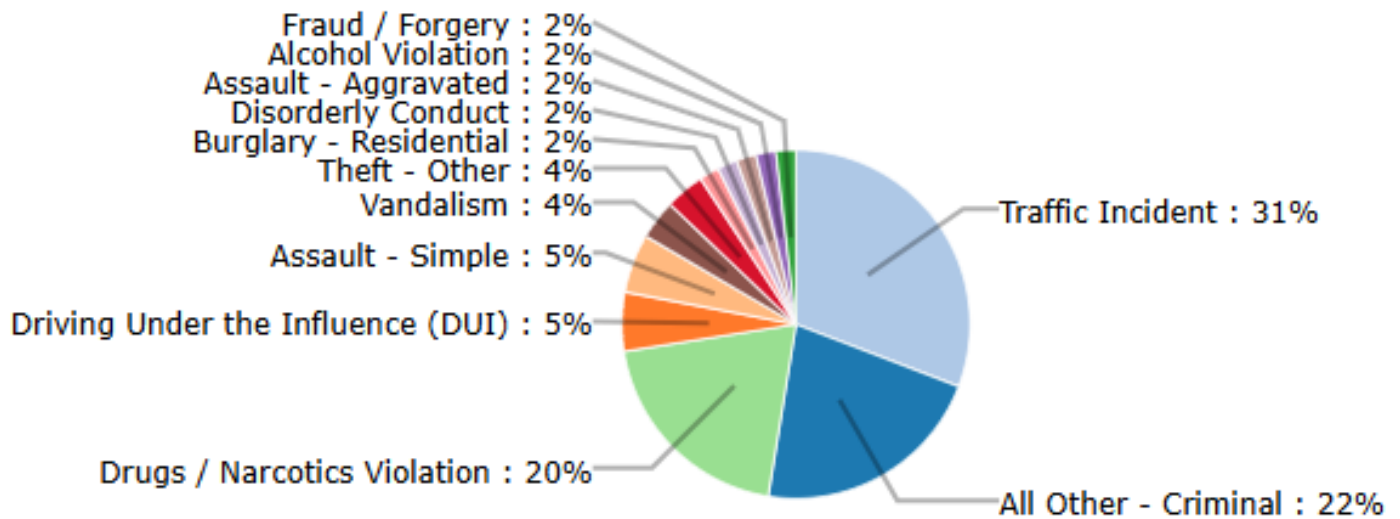




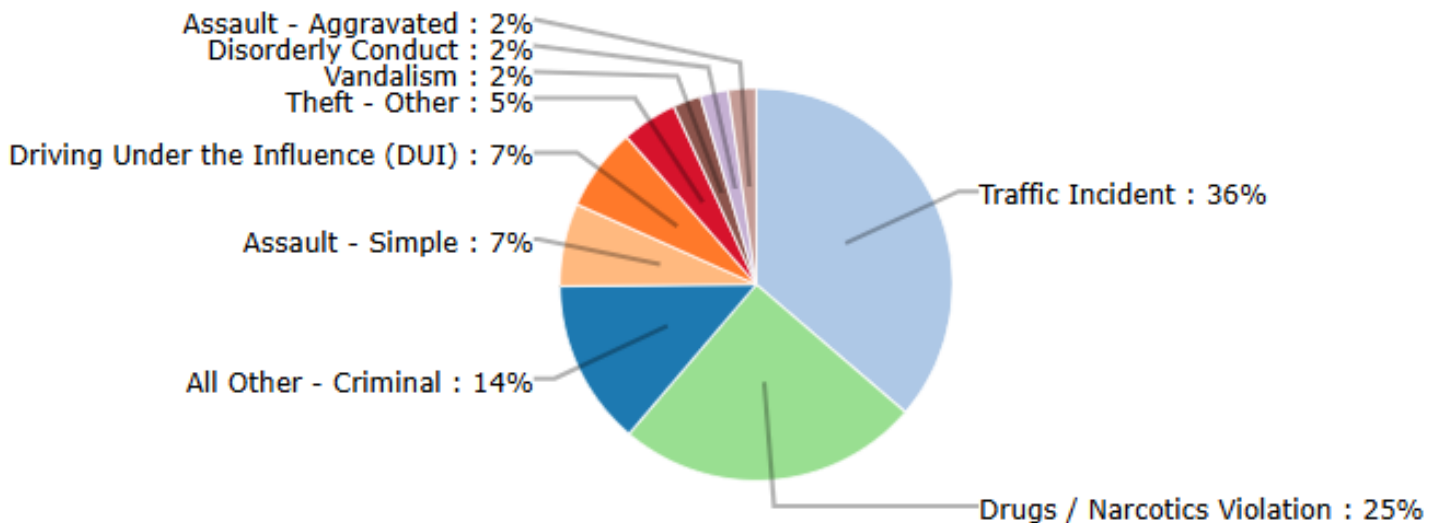
## ISLE OF PALMS POLICE DEPARTMENT MONTHLY REPORT SEPTEMBER 2025



### Reported Incident Crime Class Types – SEPTEMBER 2025



### Reported Incident Crime Class Types (Red Area) – SEPTEMBER 2025



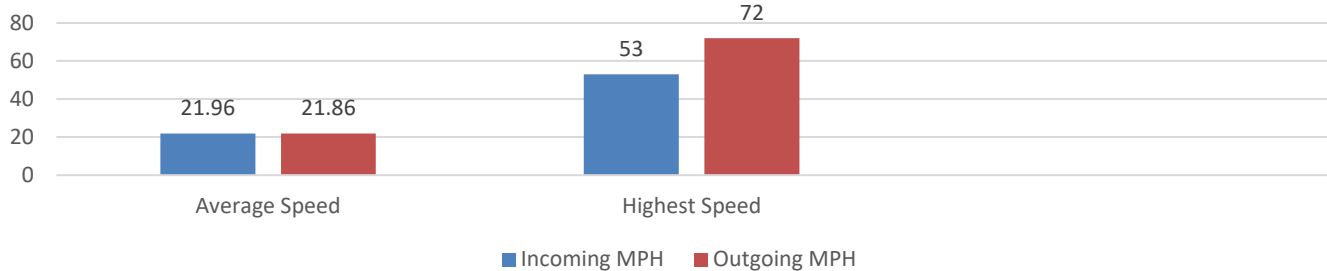
“All Other” includes incidents related to animals, noise, livability, and other violations.



## ISLE OF PALMS POLICE DEPARTMENT MONTHLY REPORT SEPTEMBER 2025



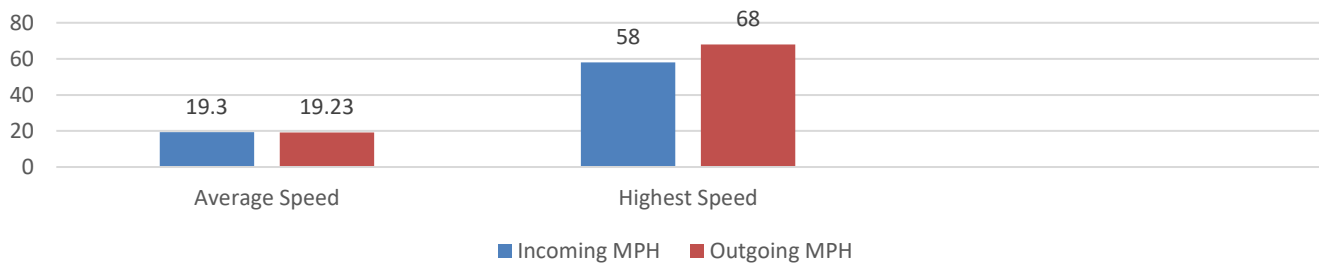
### 41st Ave Radar Stats (Wildwood side) SEPTEMBER 2025



Total Incoming Vehicles: 21663  
Total Outgoing Vehicles: 22559

Busiest Day of the Month: September 17, 2025  
Total Vehicles Incoming: 766  
Total Vehicles Outgoing: 864

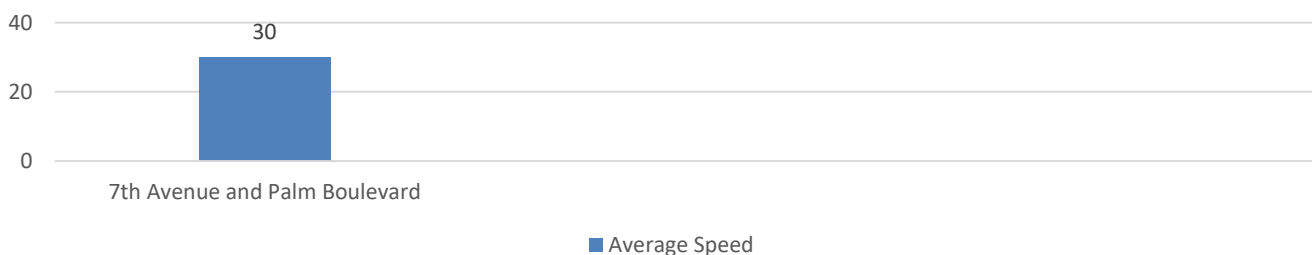
### 41st Ave Radar Stats (Marginal side) SEPTEMBER 2025



Total Incoming Vehicles: 17208  
Total Outgoing Vehicles: 13253

Busiest Day of the Month: September 9, 2025  
Total Vehicles Incoming: 772  
Total Vehicles Outgoing: 524

### Mobile Radar Trailer SEPTEMBER 2025



# PCI MUNICIPAL SERVICES

## SEPTEMBER 2025

Vio Description	Valid Count	Cancel Count	Paid Count	Total Citations	Total Warnings
NON-PAYMENT	302	106	192	600	23
IMPROPER PARKING	2	1	2	5	0
BLOCKING VEHICLE ACCESS	1	0	0	1	0
PARKED WITHIN 4FT OF PAVEMENT	35	7	21	63	32
GOLF CART PARKING ONLY	1	0	0	1	0
PARKED WITHIN 15FT OF FIRE HYDRANT	0	0	0	0	1
BLOCKING BEACH ACCESS	0	2	1	3	1
PARKED WITHIN 30FT OF STOP SIGN	0	0	0	0	1
RESIDENTIAL PERMIT REQUIRED	30	10	15	55	11
NO PARKING ZONE	12	1	6	19	3
BLOCKING/ OBSTRUCTING TRAFFIC	1	2	0	3	0
HANDICAPPED/ NON-VISABLE PLACARD	0	2	0	2	0
PARKED ON PAVEMENT	11	5	5	21	7
PARALLEL PARKING ONLY	1	0	0	1	1
PARKED AGAINST THE FLOW OF TRAFFIC	27	7	22	56	15
PARKED IN OR WITHIN 20FT OF A CROSSWALK	1	0	0	1	0
PARKED IN A LOADING ZONE	2	2	1	5	0
<b>Total</b>	<b>426</b>	<b>145</b>	<b>265</b>	<b>836</b>	<b>95</b>

